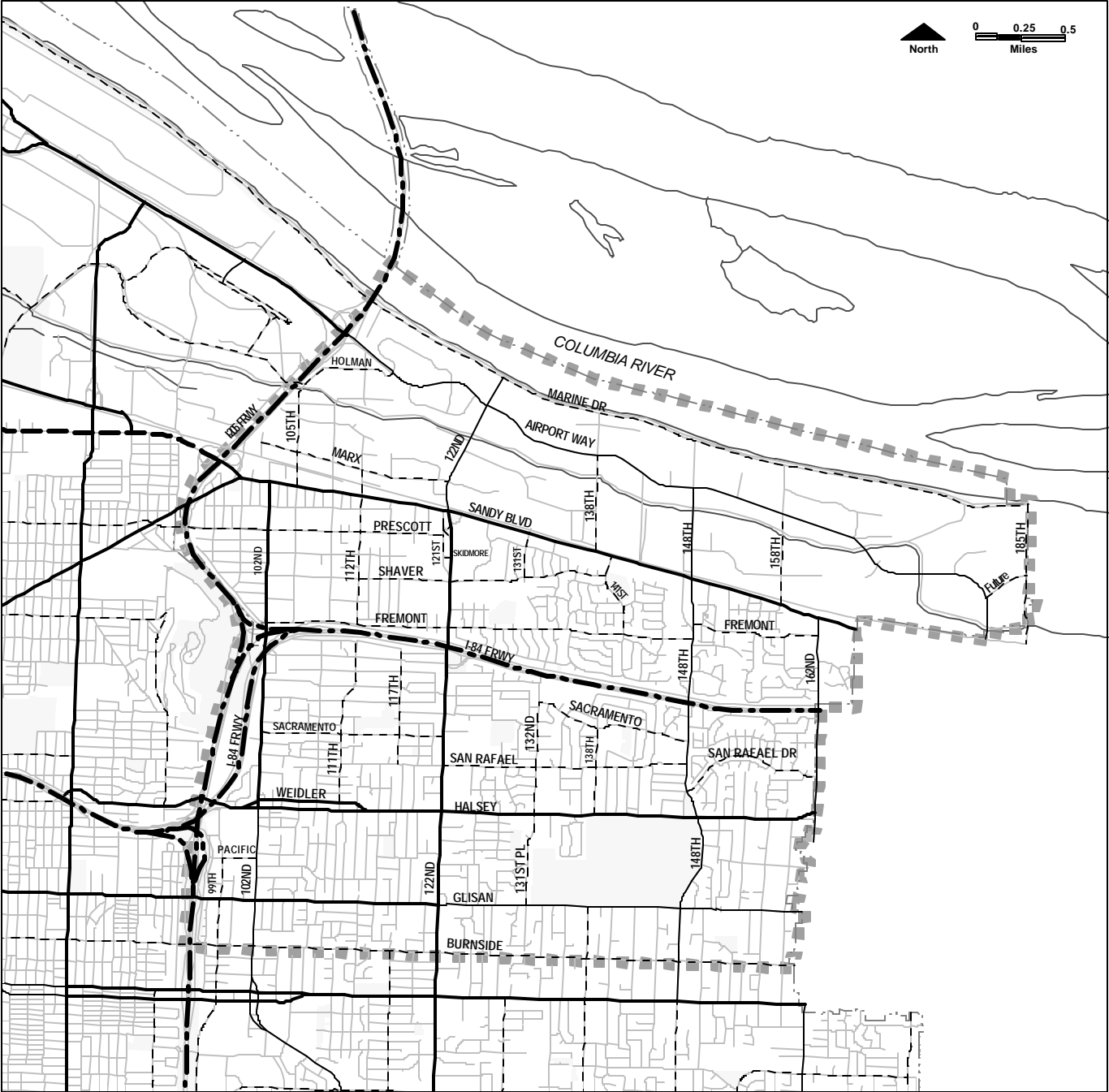


Policy 6.36 Far Northeast Transportation District

Support transportation choices by focusing transit and traffic movement on a well-defined system of arterials, implementing demand management measures, and encouraging walking and bicycling in the Far Northeast.

Objectives:

- A. Enhance the arterial street system by improving connections between Neighborhood Collectors and District Collectors and eliminating bottlenecks, such as narrow rail viaducts, that contribute to intrusions into residential neighborhoods by commercial, industrial, and non-local traffic.
- B. Improve cross-town transit service to accommodate trips within the Far Northeast District, transit service along Sandy, and transit connections to light rail.
- C. Improve the designated bicycle network and connect major routes to routes in adjacent districts and jurisdictions.
- D. Implement the Gateway Concept and Redevelopment Strategy recommendations to provide street connections as redevelopment occurs, manage regional traffic impacts, and focus boulevard and main street improvements on 102nd.
- E. Resolve the long-term future of the park-and-ride facility at the Gateway transit center to reinforce the regional center's long-term vitality.
- F. Add pedestrian facilities, including sidewalks and crossings, and enhancements, such as street trees and drinking fountains, to provide good access within neighborhoods and to Gateway and other commercial areas.

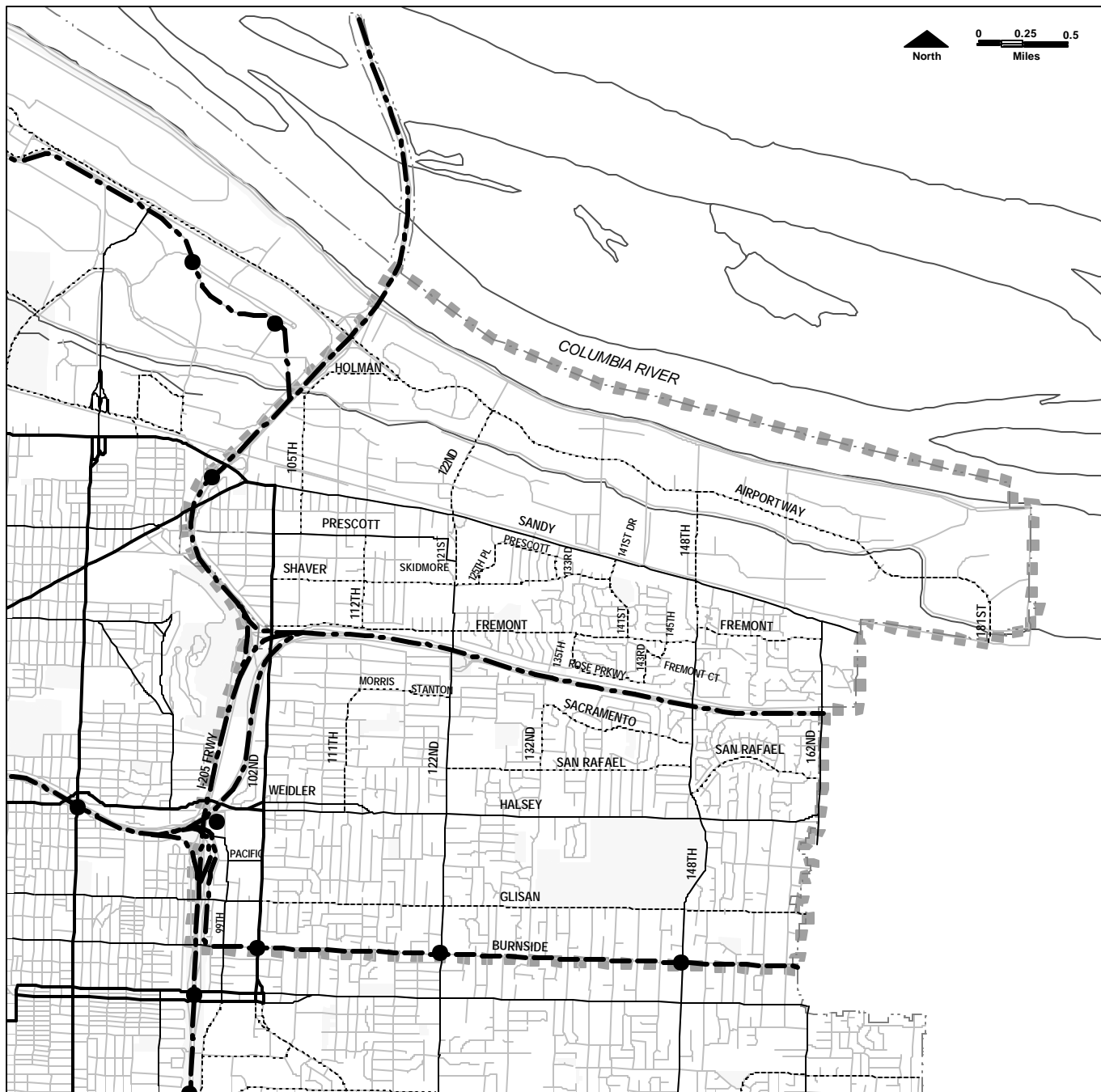


TRAFFIC CLASSIFICATIONS

- Regional Trafficway
- Regional Trafficway & Major City Traffic Street
- Major City Traffic Street
- District Collector Street
- Neighborhood Collector Street
- Local Service Traffic Street

Other Map Features





- Transportation District Boundary
- Open Space (OS)
- City Boundary
- Unincorporated Area within Portland Urban Services Boundary

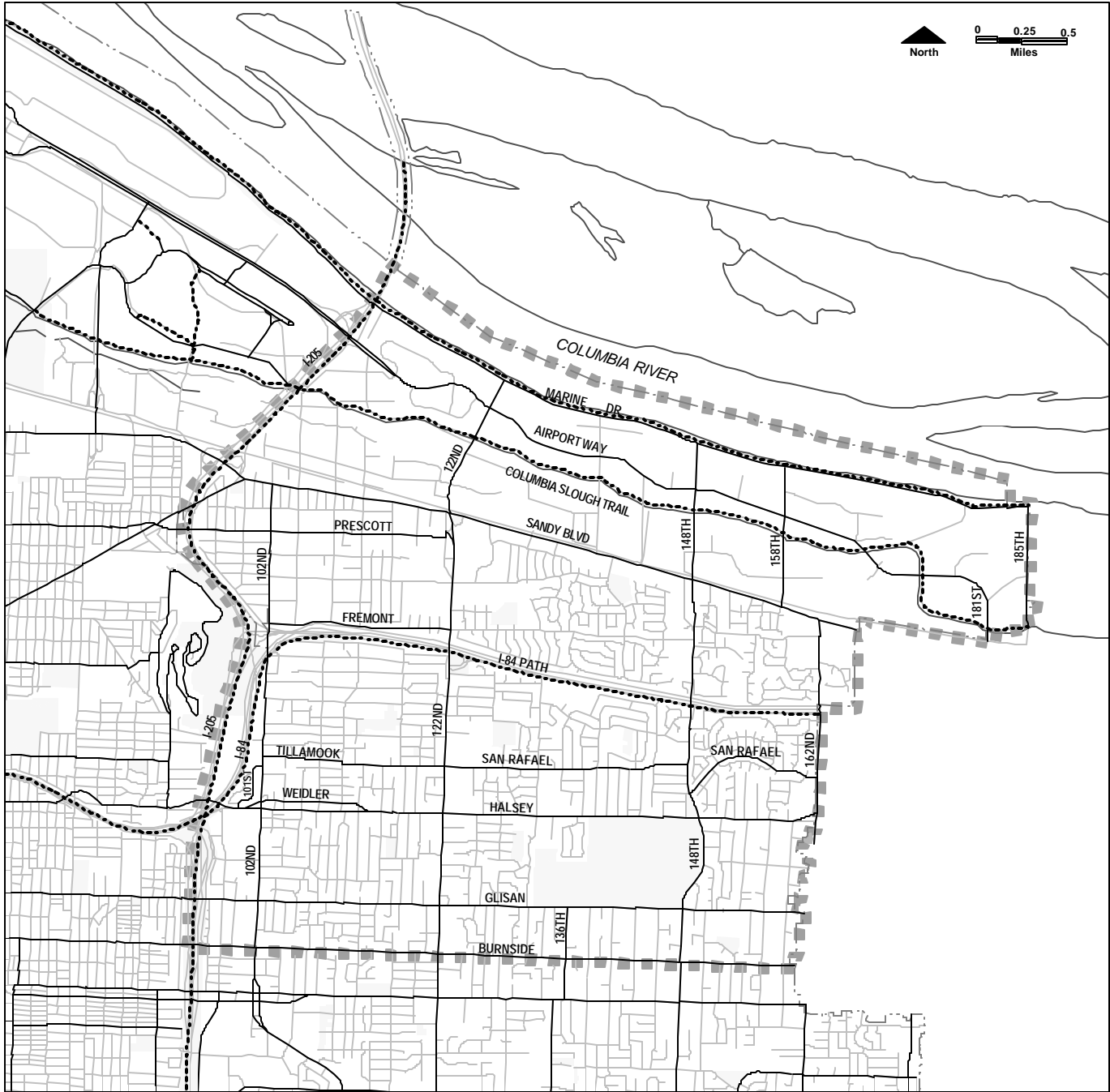


TRANSIT CLASSIFICATIONS

- | | |
|---|---------------------------------|
|  | Regional Transitway |
|  | Regional Transitway |
|  | & Major Transit Priority Street |
|  | Major Transit Priority Street |
|  | Transit Access Street |
|  | Community Transit Street |
|  | Local Service Transit Street |
|  | Transit Station |
|  | Passenger Intermodal Facility |
|  | Intercity Passenger Rail |

Other Map Features

-  Transportation District Boundary
 Open Space (OS)
 City Boundary
 Unincorporated Area within
 Portland Urban Services Boundary

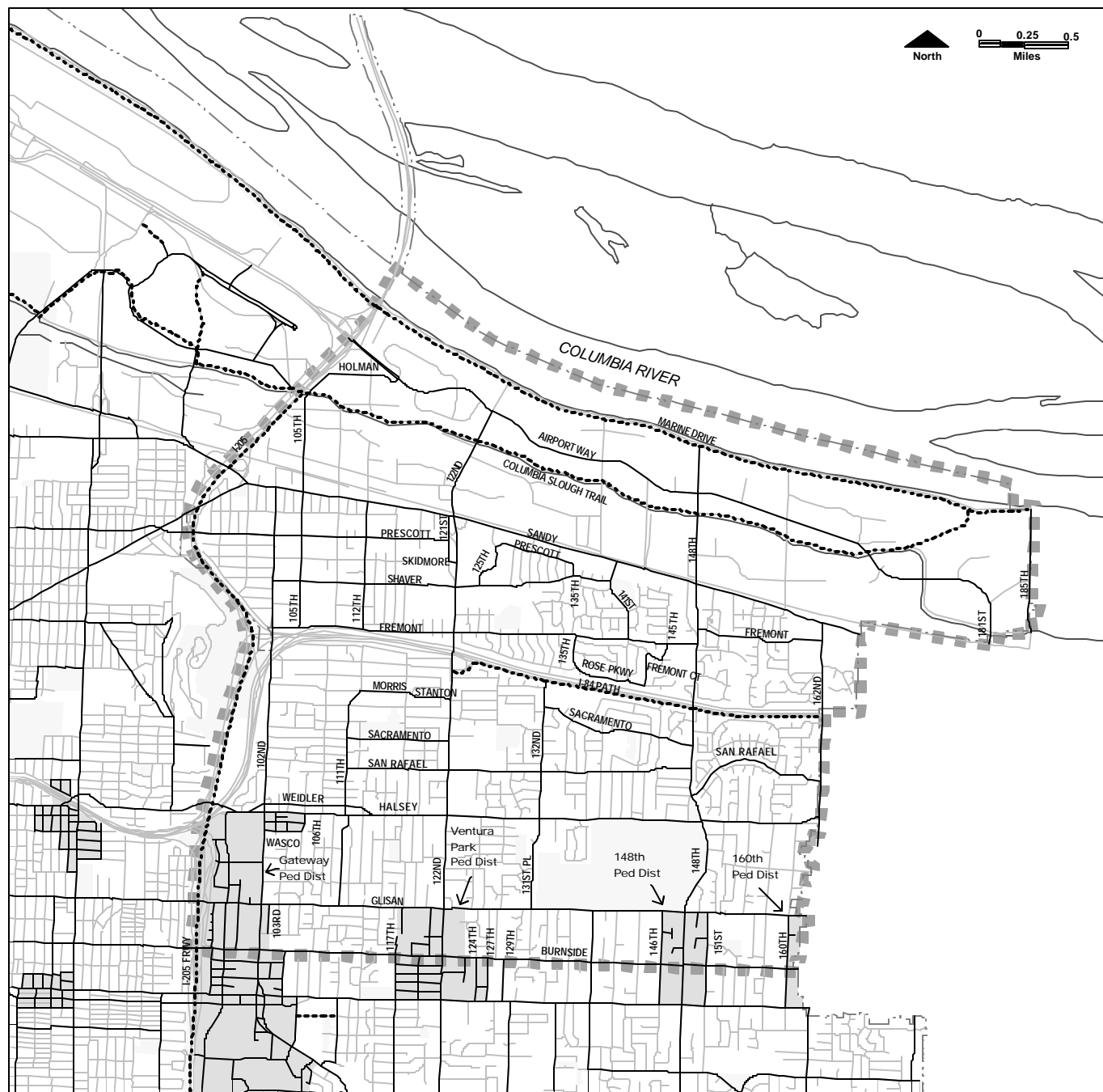


BICYCLE CLASSIFICATIONS

- City Bikeway
- - - - Off-street Path
- Local Service Bikeway

Other Map Features

- ■ ■ Transportation District Boundary
- Open Space (OS)
- City Boundary
- Unincorporated Area within Portland Urban Services Boundary

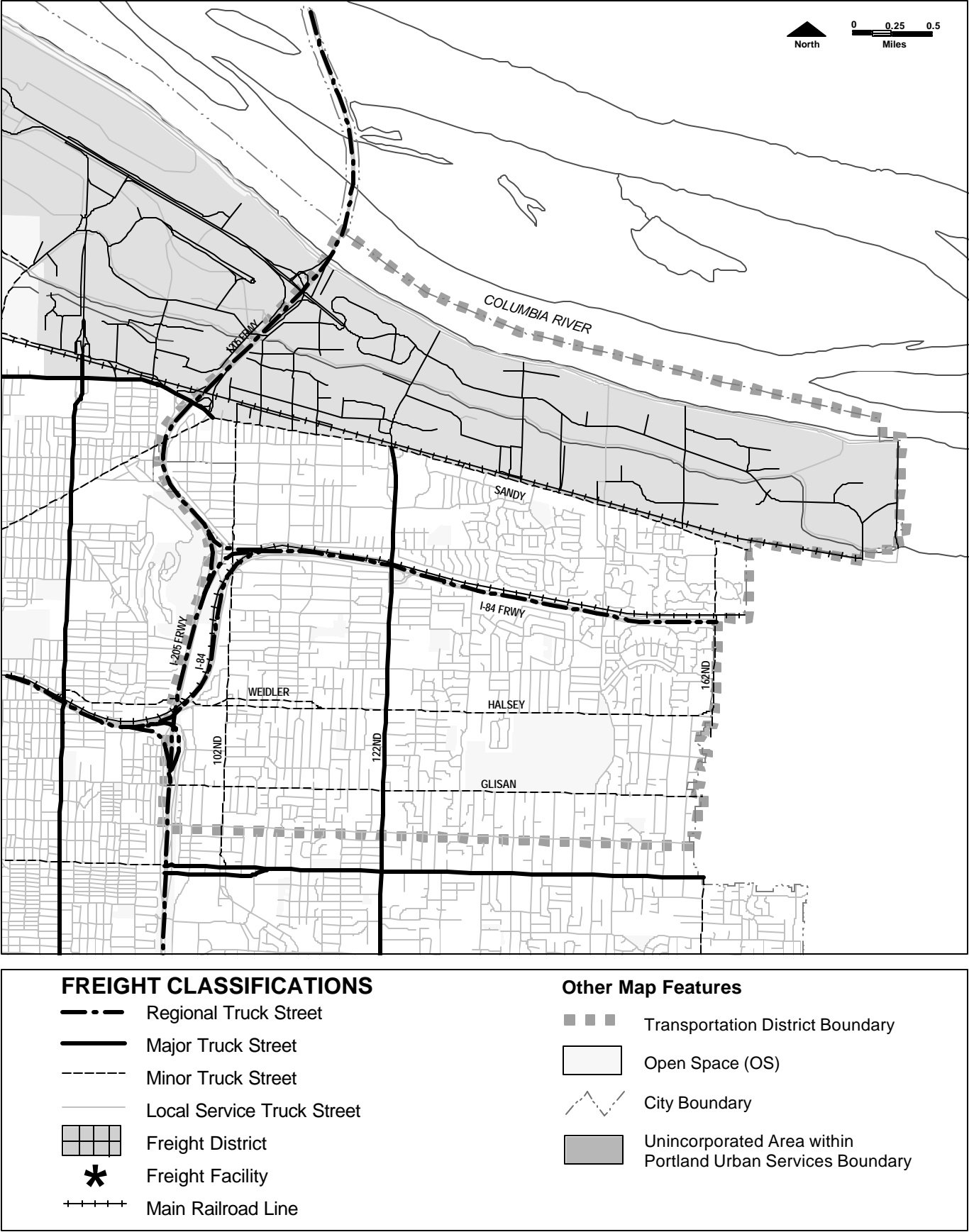


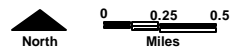
PEDESTRIAN CLASSIFICATIONS

- City Walkway
- Off-street Path
- Pedestrian District
- Local Service Walkway






Other Map Features

- Transportation District Boundary
- Open Space (OS)
- City Boundary
- Unincorporated Area within Portland Urban Services Boundary





Other Map Features

-  Fire Station
-  Transportation District Boundary
-  Open Space (OS)
-  City Boundary
-  Unincorporated Area within
Portland Urban Services Boundary

