

**BEFORE THE BOARD OF COUNTY COMMISSIONERS  
FOR MULTNOMAH COUNTY, OREGON**

**RESOLUTION NO. 2015-035**

Authorizing the Private Sale of a Tax Foreclosed Property to T. Christopher Mays and Dianne R. Mays.

**The Multnomah County Board of Commissioners Finds:**

- a. Multnomah County acquired through the foreclosure of liens for delinquent real property taxes, certain real property located in Multnomah County, more particularly described in a copy of a proposed deed, attached as Exhibit A (the "Property").
- b. ORS 275.225 allows the County to sell County owned property, including property acquired through tax foreclosure, at a private sale if that property meets certain conditions with respect to value and the applicable zoning and building codes.
- c. The Property has a real market value of \$800 on the assessment roll prepared for the County, consistent with the requirement of ORS 275.225(1)(a).
- d. Although no written confirmation from the City of Portland was obtained, the County is confident that the location and size of the Property make it unsuitable for the construction or placement of a dwelling thereon under applicable zoning ordinances and building codes, as provided under ORS 275.225(1)(b).
- e. The County has received payment in the amount of \$800 from T. Christopher Mays and Dianne R. Mays, an amount the Board finds to be a reasonable price for the Property in conformity with ORS 275.225.

**The Multnomah County Board of Commissioners Resolves:**

1. The County Chair is authorized to execute a deed, in substantial conformance with the deed attached as Exhibit A, conveying the Property to T. Christopher Mays, and Dianne R. Mays, in consideration of \$800.

ADOPTED the 30th day of April, 2015.



BOARD OF COUNTY COMMISSIONERS  
FOR MULTNOMAH COUNTY, OREGON

*Deborah Kafoury*

---

Deborah Kafoury, Chair

REVIEWED:  
JENNY M. MADKOUR, COUNTY ATTORNEY  
FOR MULTNOMAH COUNTY, OREGON

By *Courtney Lords*  
Courtney Lords, Assistant County Attorney

SUBMITTED BY: Marissa Madrigal, Director, Dept. of County Management

EXHIBIT A TO RESOLUTION

Until a change is requested, all tax statements shall be sent to the following address:

(Grantee) T. CHRISTOPHER MAYS AND DIANNE R. MAYS  
7522 SW 59<sup>TH</sup> AVE  
PORTLAND OR 97219

After recording return to:

(Grantor) MULTNOMAH COUNTY SPECIAL PROGRAMS  
501 SE HAWTHORNE BLVD  
PORTLAND OR 97214

**D152438 for R106522**

**Bargain and Sale Deed**

MULTNOMAH COUNTY, a political subdivision of the State of Oregon, **Grantor**, conveys to T. Christopher Mays, and Dianne R. Mays, **Grantees**, the following described real property:

All that portion of Lot Two (2), Block Five (5), APRIL HILL, a duly recorded subdivision situated in the County of Multnomah, State of Oregon, which lies westerly of the following described line: Beginning at a point in the South line of Lot 2, Block 5, APRIL HILL, said point being 20 feet East of the southeast corner of Lot 1, APRIL HILL; thence North 9° 14 1/2' East a distance of 122.5 feet to a point in the southerly line of S.W. Logan Ct. (also known as Millie Circle).

BEFORE SIGNING OR ACCEPTING THIS INSTRUMENT, THE PERSON TRANSFERRING FEE TITLE SHOULD INQUIRE ABOUT THE PERSON'S RIGHTS, IF ANY, UNDER ORS 195.300, 195.301 AND 195.305 TO 195.336 AND SECTIONS 5 TO 11, CHAPTER 424, OREGON LAWS 2007, SECTIONS 2 TO 9 AND 17, CHAPTER 855, OREGON LAWS 2009, AND SECTIONS 2 TO 7, CHAPTER 8, OREGON LAWS 2010. THIS INSTRUMENT DOES NOT ALLOW USE OF THE PROPERTY DESCRIBED IN THIS INSTRUMENT IN VIOLATION OF APPLICABLE LAND USE LAWS AND REGULATIONS. BEFORE SIGNING OR ACCEPTING THIS INSTRUMENT, THE PERSON ACQUIRING FEE TITLE TO THE PROPERTY SHOULD CHECK WITH THE APPROPRIATE CITY OR COUNTY PLANNING DEPARTMENT TO VERIFY THAT THE UNIT OF LAND BEING TRANSFERRED IS A LAWFULLY ESTABLISHED LOT OR PARCEL, AS DEFINED IN ORS 92.010 OR 215.010, TO VERIFY THE APPROVED USES OF THE LOT OR PARCEL, TO DETERMINE ANY LIMITS ON LAWSUITS AGAINST FARMING OR FOREST PRACTICES, AS DEFINED IN ORS 30.930, AND TO INQUIRE ABOUT THE RIGHTS OF NEIGHBORING PROPERTY OWNERS, IF ANY, UNDER ORS 195.300, 195.301 AND 195.305 TO 195.336 AND SECTIONS 5 TO 11, CHAPTER 424, OREGON LAWS 2007, SECTIONS 2 TO 9 AND 17, CHAPTER 855, OREGON LAWS 2009, AND SECTIONS 2 TO 7, CHAPTER 8, OREGON LAWS 2010.

The true consideration for this conveyance is \$800.

IN WITNESS WHEREOF, the Multnomah County Board of Commissioners by authority of a Resolution of the Board, entered on April \_\_\_\_, 2015, by Resolution No \_\_\_\_, has caused this deed to be executed by the Chair of the County Board.

Dated the \_\_\_\_ day of April 2015.

BOARD OF COUNTY COMMISSIONERS  
FOR MULTNOMAH COUNTY, OREGON

\_\_\_\_\_  
Deborah Kafoury, Chair

This Deed was acknowledged before me this \_\_\_\_ day of May 2015, by Deborah Kafoury, to me personally known, as Chair of the Multnomah County Board of Commissioners, on behalf of the County by authority of the Multnomah County Board of Commissioners.

\_\_\_\_\_  
Marina A. Baker  
Notary Public for Oregon;  
My Commission expires: 6/26/2018

REVIEWED:  
JENNY M. MADKOUR, COUNTY ATTORNEY  
FOR MULTNOMAH COUNTY, OREGON

By \_\_\_\_\_  
Courtney Lords, Assistant County Attorney

Until a change is requested, all tax statements shall be sent to the following address:

(Grantee) T. CHRISTOPHER MAYS AND DIANNE R. MAYS

7522 SW 59<sup>TH</sup> AVE

PORTLAND OR 97219

After recording return to:

(Grantor) MULTNOMAH COUNTY SPECIAL PROGRAMS

501 SE HAWTHORNE BLVD

PORTLAND OR 97214

D152438 for R106522

### Bargain and Sale Deed

MULTNOMAH COUNTY, a political subdivision of the State of Oregon, **Grantor**, conveys to T. Christopher Mays, and Dianne R. Mays, **Grantees**, the following described real property:

All that portion of Lot Two (2), Block Five (5), APRIL HILL, a duly recorded subdivision situated in the County of Multnomah, State of Oregon, which lies westerly of the following described line: Beginning at a point in the South line of Lot 2, Block 5, APRIL HILL, said point being 20 feet East of the southeast corner of Lot 1, APRIL HILL; thence North 9° 14 1/2' East a distance of 122.5 feet to a point in the southerly line of S.W. Logan Ct. (also known as Millie Circle).

BEFORE SIGNING OR ACCEPTING THIS INSTRUMENT, THE PERSON TRANSFERRING FEE TITLE SHOULD INQUIRE ABOUT THE PERSON'S RIGHTS, IF ANY, UNDER ORS 195.300, 195.301 AND 195.305 TO 195.336 AND SECTIONS 5 TO 11, CHAPTER 424, OREGON LAWS 2007, SECTIONS 2 TO 9 AND 17, CHAPTER 855, OREGON LAWS 2009, AND SECTIONS 2 TO 7, CHAPTER 8, OREGON LAWS 2010. THIS INSTRUMENT DOES NOT ALLOW USE OF THE PROPERTY DESCRIBED IN THIS INSTRUMENT IN VIOLATION OF APPLICABLE LAND USE LAWS AND REGULATIONS. BEFORE SIGNING OR ACCEPTING THIS INSTRUMENT, THE PERSON ACQUIRING FEE TITLE TO THE PROPERTY SHOULD CHECK WITH THE APPROPRIATE CITY OR COUNTY PLANNING DEPARTMENT TO VERIFY THAT THE UNIT OF LAND BEING TRANSFERRED IS A LAWFULLY ESTABLISHED LOT OR PARCEL, AS DEFINED IN ORS 92.010 OR 215.010, TO VERIFY THE APPROVED USES OF THE LOT OR PARCEL, TO DETERMINE ANY LIMITS ON LAWSUITS AGAINST FARMING OR FOREST PRACTICES, AS DEFINED IN ORS 30.930, AND TO INQUIRE ABOUT THE RIGHTS OF NEIGHBORING PROPERTY OWNERS, IF ANY, UNDER ORS 195.300, 195.301 AND 195.305 TO 195.336 AND SECTIONS 5 TO 11, CHAPTER 424, OREGON LAWS 2007, SECTIONS 2 TO 9 AND 17, CHAPTER 855, OREGON LAWS 2009, AND SECTIONS 2 TO 7, CHAPTER 8, OREGON LAWS 2010.


The true consideration for this conveyance is \$800.

IN WITNESS WHEREOF, the Multnomah County Board of Commissioners by authority of a Resolution of the Board, entered on April 30, 2015, by Resolution No. 2015-035, has caused this deed to be executed by the Chair of the County Board.


Dated the 30<sup>th</sup> day of April, 2015.




BOARD OF COUNTY COMMISSIONERS  
FOR MULTNOMAH COUNTY, OREGON

  
Deborah Kafoury, Chair

This Deed was acknowledged before me this 30<sup>th</sup> day of April 2015, by Deborah Kafoury, to me personally known, as Chair of the Multnomah County Board of Commissioners, on behalf of the County by authority of the Multnomah County Board of Commissioners.



  
Marina A. Baker  
Notary Public for Oregon;  
My Commission expires: 6/26/2018

REVIEWED:

JENNY M. MADKOUR, COUNTY ATTORNEY  
FOR MULTNOMAH COUNTY, OREGON

By   
Courtney Lords, Assistant County Attorney