





Map Key	Station Location	Map Key	Station Location	Map Key	Station Location	Map Key	Station Location
1	OMSI	11	Division & 45th	21	Division & 112th	31	Division & 167th
2	Madison & 7th	12	Division & 51st	22	Division & 119th	32	Division & 174th
3	Hawthorne & 7th	13	Division & 60th	23	Division & 122nd	33	Division & 182nd
4	Harrison & 7th	14	Division & 68th	24	Division & 127th	34	Division & 190th
5	Division & 12th	15	Division & 76th	25	Division & 135th	35	Division & Gresham-Fairview Trail
6	Division & 20th	16	Division & 82nd	26	Division & 139th	36	Division & Bella Vista
7	Division & 26th	17	Division & 85th	27	Division & 145th	37	Division & Wallula/212th
8	Division & 30th	18	Division & MAX	28	Division & 148th	38	Division & Eastman
9	Division & 34th	19	Division & 101st	29	Division & 156th	39	Gresham Transit Center
10	Division & Chavez	20	Division & 109th	30	Division & 162nd		


Elements of the Recommended Locally Preferred Alternative\*


 Bus Rapid Transit Alignment  
(River crossing to be determined)


 Approximate station location


 Line 20 connection to  
Mount Hood Community College


 Light rail

 Streetcar

 Aerial tram

 Frequent bus

 Standard bus

 Regional trail

\*Recommended by project Steering Committee on November 7, 2016

November 8, 2016