






Street Connectivity Status

SW District



Legend

-  Existing Roads/
-  Freeways
-  Excluded Areas (Zoned IG1, IG2, IH, OS, p)
-  Meets Street Spacing Standard
-  District Boundary

Map 11.11-16