

FINAL DISTRICTS - 7/31/78

1/036



MULTNOMAH COUNTY ELECTION PRECINCTS

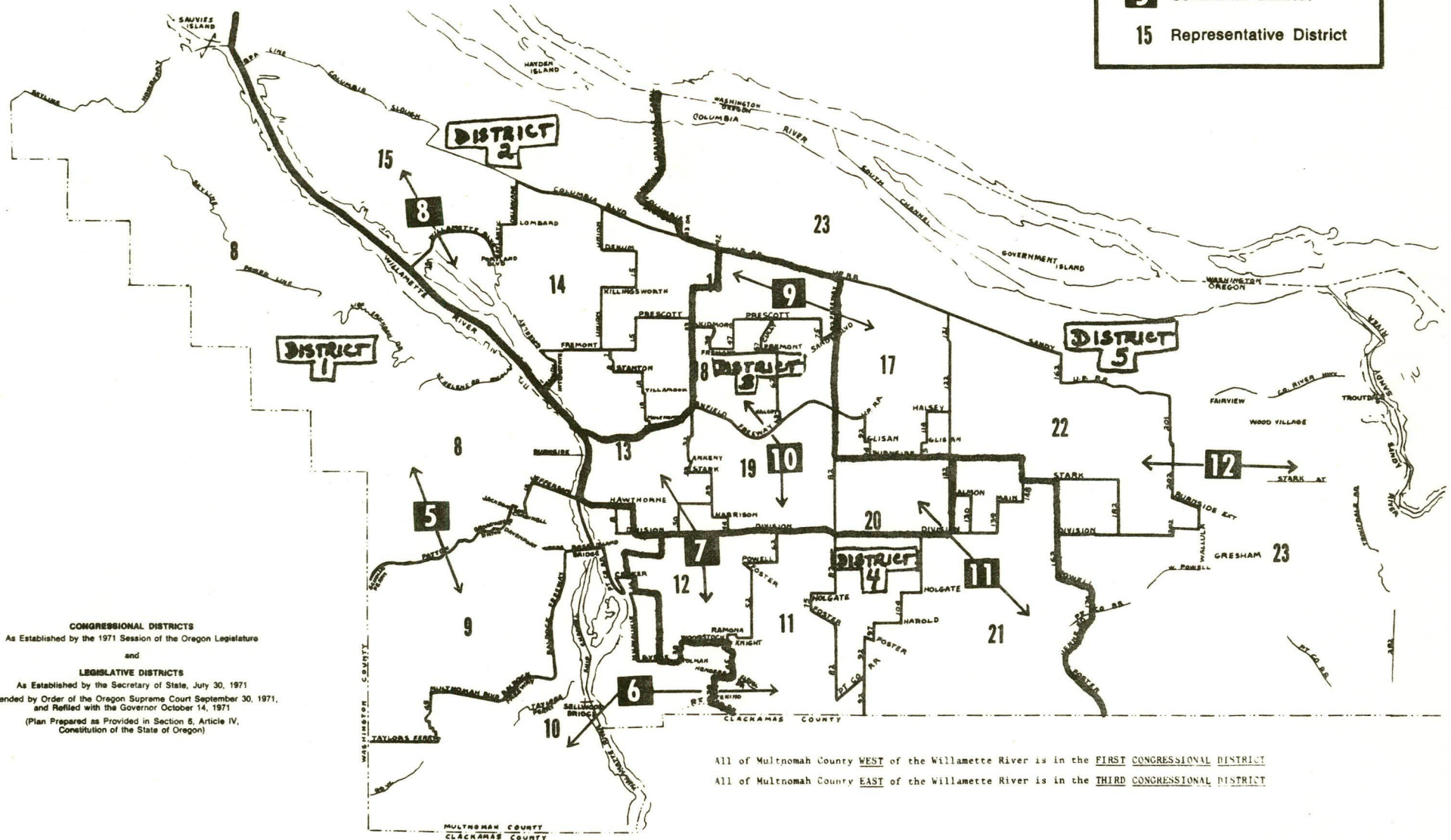
# MULTNOMAH COUNTY OREGON

## PRIMARY 1978

KEY

**5** Senatorial District

**15** Representative District



### CONGRESSIONAL DISTRICTS

As Established by the 1971 Session of the Oregon Legislature  
and

### LEGISLATIVE DISTRICTS

As Established by the Secretary of State, July 30, 1971  
Amended by Order of the Oregon Supreme Court September 30, 1971,  
and Reaffirmed with the Governor October 14, 1971  
(Plan Prepared as Provided in Section 5, Article IV,  
Constitution of the State of Oregon)

All of Multnomah County WEST of the Willamette River is in the FIRST CONGRESSIONAL DISTRICT

All of Multnomah County EAST of the Willamette River is in the THIRD CONGRESSIONAL DISTRICT





MULTNOMAH COUNTY ELECTION PRECINCTS

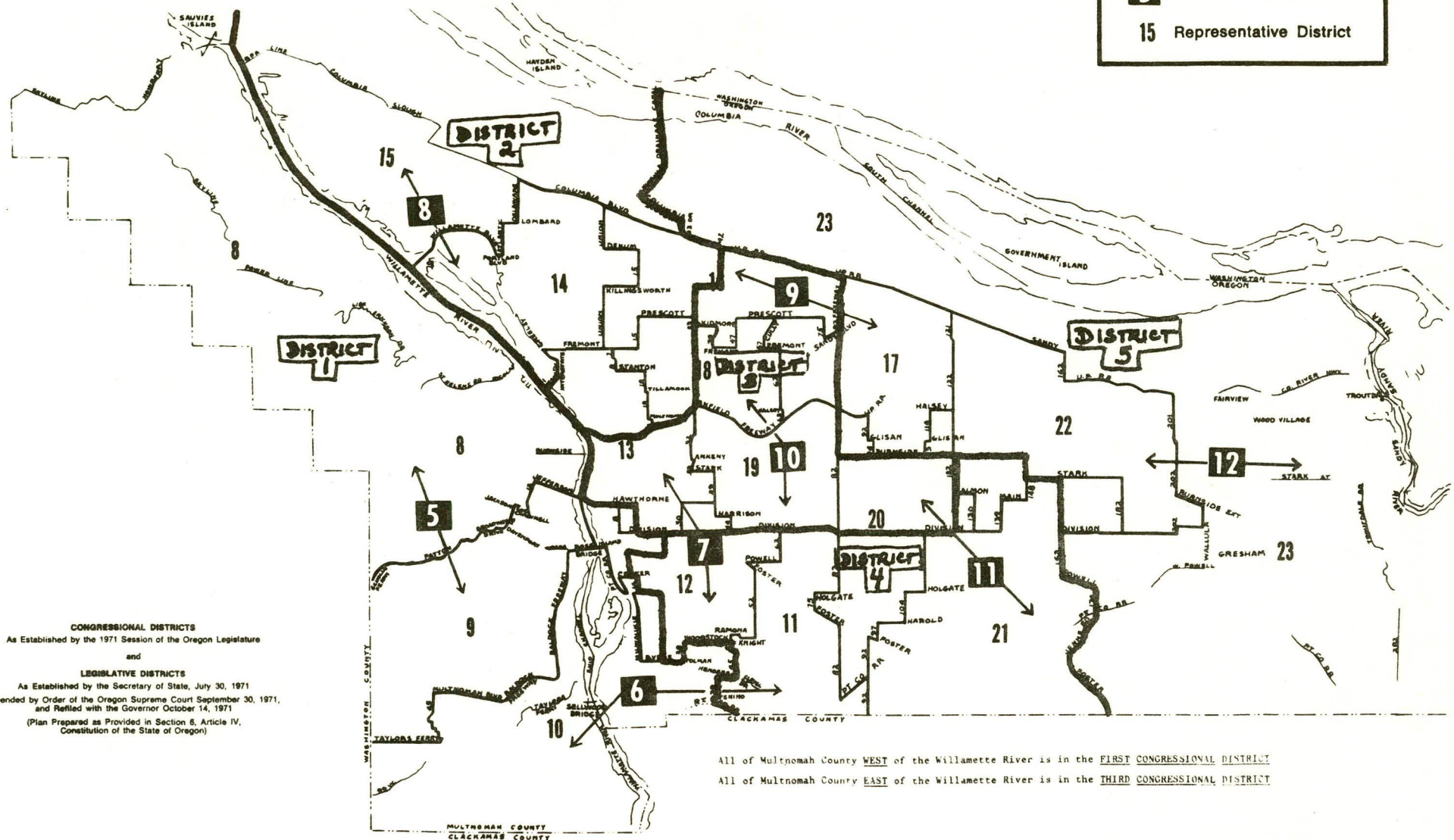
# MULTNOMAH COUNTY OREGON

PRIMARY  
1978

KEY

**5** Senatorial District

**15** Representative District



## CONGRESSIONAL DISTRICTS

As Established by the 1971 Session of the Oregon Legislature  
and

## LEGISLATIVE DISTRICTS

As Established by the Secretary of State, July 30, 1971  
Amended by Order of the Oregon Supreme Court September 30, 1971,  
and Reified with the Governor October 14, 1971  
(Plan Prepared as Provided in Section 6, Article IV,  
Constitution of the State of Oregon)

All of Multnomah County WEST of the Willamette River is in the FIRST CONGRESSIONAL DISTRICT

All of Multnomah County EAST of the Willamette River is in the THIRD CONGRESSIONAL DISTRICT



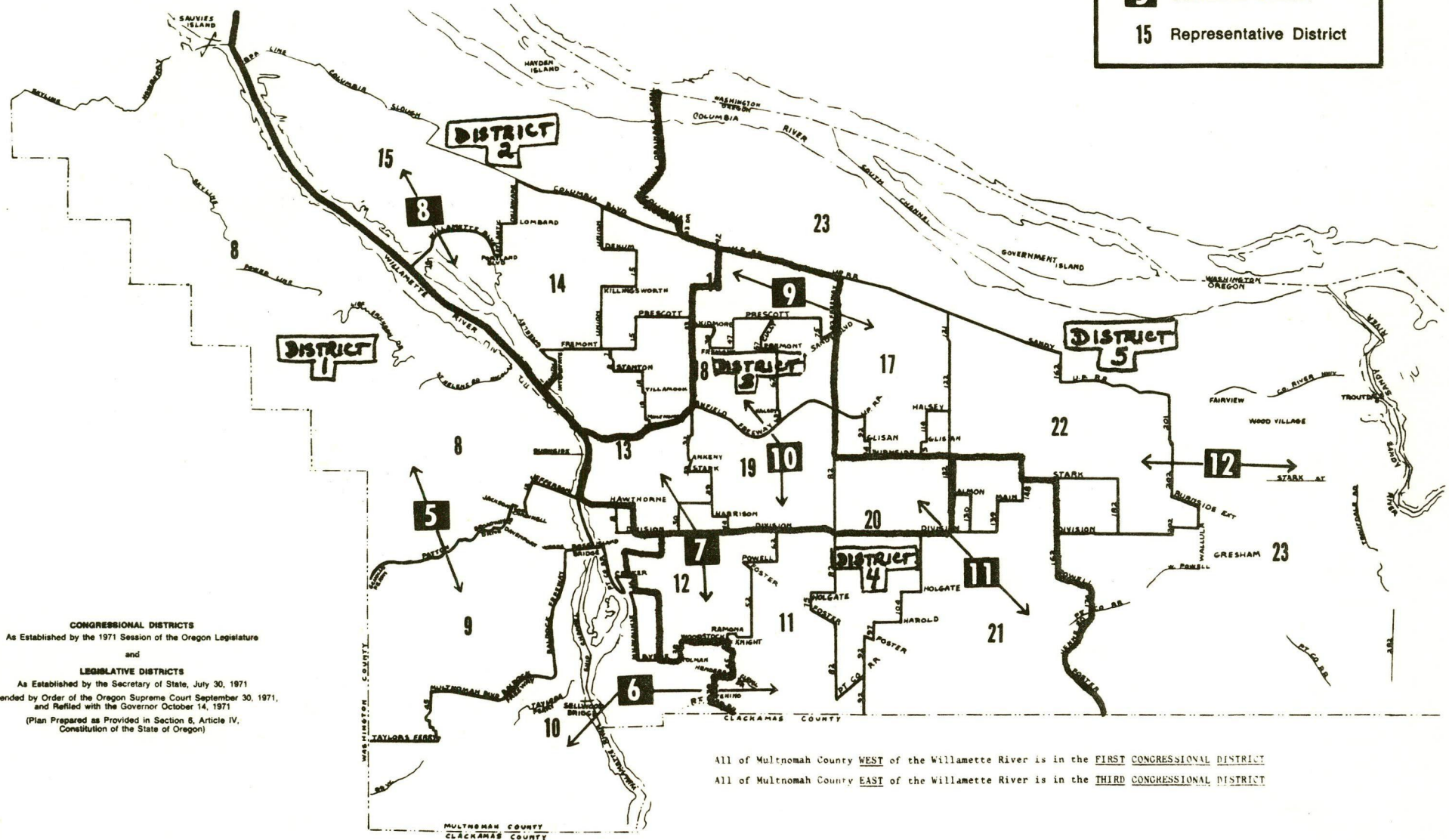
MULTNOMAH COUNTY ELECTION PRECINCTS

# MULTNOMAH COUNTY OREGON

## PRIMARY 1978

KEY

- 5** Senatorial District
- 15** Representative District



All of Multnomah County WEST of the Willamette River is in the FIRST CONGRESSIONAL DISTRICT  
 All of Multnomah County EAST of the Willamette River is in the THIRD CONGRESSIONAL DISTRICT

**CONGRESSIONAL DISTRICTS**  
 As Established by the 1971 Session of the Oregon Legislature  
 and  
**LEGISLATIVE DISTRICTS**  
 As Established by the Secretary of State, July 30, 1971  
 Amended by Order of the Oregon Supreme Court September 30, 1971,  
 and Reaffirmed with the Governor October 14, 1971  
 (Plan Prepared as Provided in Section 8, Article IV,  
 Constitution of the State of Oregon)





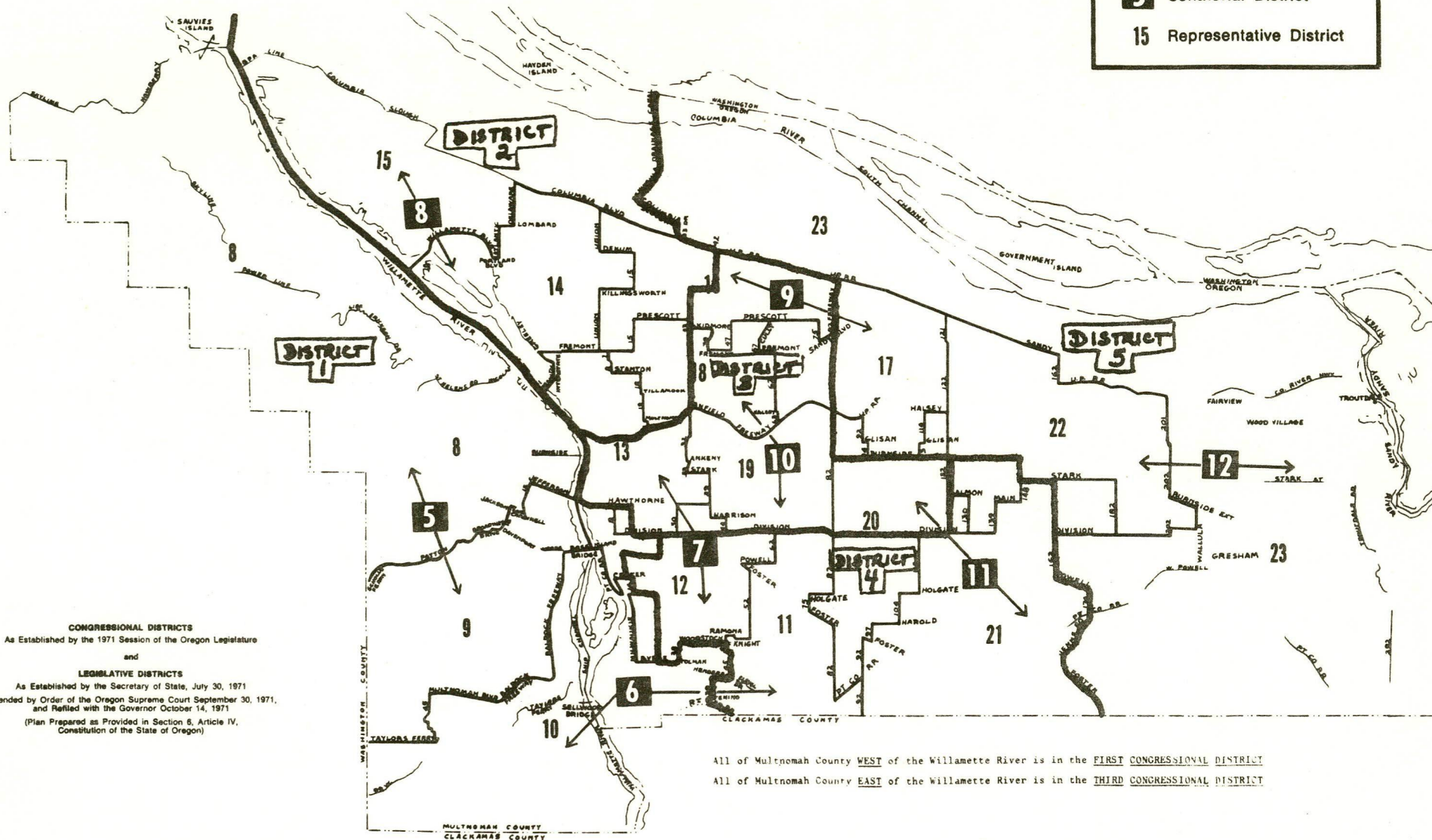
MULTNOMAH COUNTY ELECTION PRECINCTS

# MULTNOMAH COUNTY OREGON

## PRIMARY 1978

KEY

- 5** Senatorial District
- 15** Representative District



### CONGRESSIONAL DISTRICTS

As Established by the 1971 Session of the Oregon Legislature  
and

### LEGISLATIVE DISTRICTS

As Established by the Secretary of State, July 30, 1971  
Amended by Order of the Oregon Supreme Court September 30, 1971,  
and Reaffirmed with the Governor October 14, 1971  
(Plan Prepared as Provided in Section 6, Article IV,  
Constitution of the State of Oregon)

All of Multnomah County WEST of the Willamette River is in the FIRST CONGRESSIONAL DISTRICT  
All of Multnomah County EAST of the Willamette River is in the THIRD CONGRESSIONAL DISTRICT



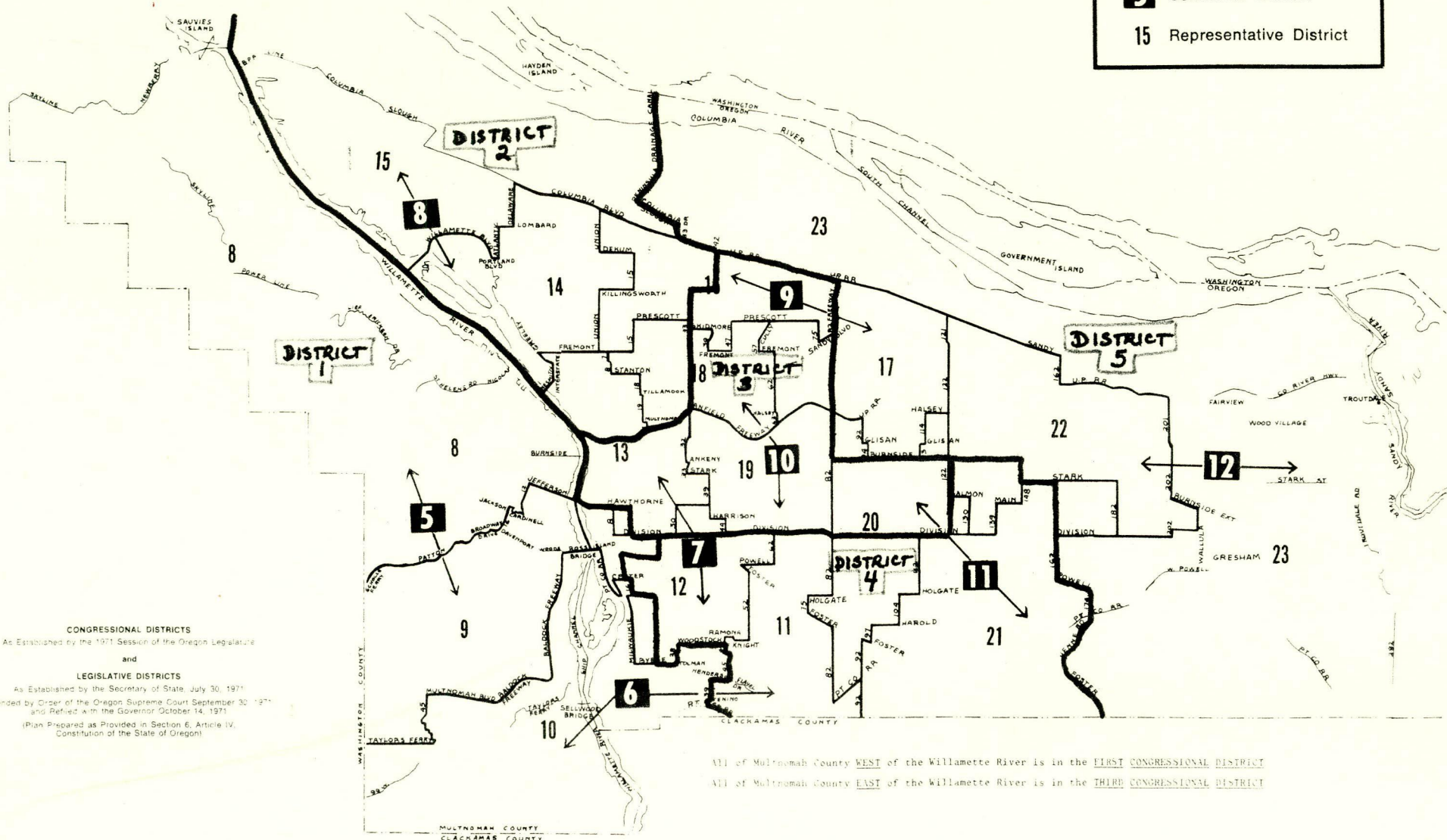
# MULTNOMAH COUNTY ELECTION PRECINCTS

## MULTNOMAH COUNTY OREGON

# PRIMARY 1978

### KEY

- 5** Senatorial District
- 15** Representative District





PROPOSED COMMISSIONER DISTRICT BOUNDARIES  
AS ADOPTED BY CHARTER REVIEW COMMITTEE 7/24/78

DISTRICT 1: population 115,153

North: Columbia County

West: Washington County

South: Clackamas County

East: Columbia and Willamette Rivers south to Hawthorne Bv., east on Hawthorne Bv. to 16 Av., south on 16 Av. to Division St., east on Division St. to 26 Av., south on 26 Av. to Powell Bv., west on Powell Bv. to Milwaukie Av., south on Milwaukie Av. to Center St., east on Center St. to 16 Av., south on 16 Av. to Holgate Bv. east on Holgate Bv. to Southern Pacific RR., south on Southern Pacific RR. to Bybee Bv., continuing east and southeast along southeast boundary of House District 10.

DISTRICT 2: population 115,591

North: Columbia River

West: Columbia and Willamette Rivers

South: Banfield Freeway

East: Peninsula Drainage Canal south to Columbia Slough, southeast along Columbia Slough to 33 Dr., south on 33 Dr. to Columbia Bv., east on Columbia Bv. to 42 Av., south on 42 Av. to Killingsworth St., west on Killingsworth St. to 33 Av., south on 33 Av./32 Av. to Banfield Freeway.

DISTRICT 3: population 116,253

North: Columbia Bv. and Union Pacific Railroad

West: South on 42 Av. from Columbia Bv. to Killingsworth St., west on Killingsworth St. to 33 Av., south on 33 Av./32 Av. to Banfield Freeway, west on Banfield Freeway to Willamette River, south along Willamette River to Hawthorne Bv., east on Hawthorne Bv. to 16 Av., south on 16 Av. to Division St.

South: Division St. from 16 Av. to 122 Av.

East: South on 82 Av. from Union Pacific RR/Columbia Bv. to Burnside, east on Burnside to 122 Av., south on 122 Av. to Division St.

DISTRICT 4: population 115,216

North: East on Division St. from 26 Av. to 122 Av., north on 122 Av. to Burnside, east on Burnside to 148 Av., south on 148 Av. to Stark St., east on Stark St. to 162 Av.

West: South on 26 Av. from Division St. to Powell Bv., west on Powell Bv. to Milwaukie Av., south on Milwaukie Av. to Center St., east on Center St. to 16 Av., south on 16 Av. to Holgate Bv., east on Holgate Bv. to Southern Pacific RR, south on Southern Pacific RR to Bybee Bv., continuing east and southeast along southeast boundary of House District 10.

South: Clackamas County

East: South on 162 Av. from Stark St. to Powell Bv., continuing south along west boundary of House District 23.

DISTRICT 5: population 114,449

North: Columbia River

West: Peninsula Drainage Canal south to Columbia Slough, southeast along Columbia Slough to 33 Dr., south on 33 Dr. to Columbia Bv., east on Columbia Bv./Union Pacific RR to 82 Av., south on 82 Av. to Burnside, east on Burnside to 148 Av., south on 148 Av. to Stark St., east on Stark St. to 162 Av., south on 162 Av. to Powell Bv., continuing south along west boundary of House District 23.

South: Clackamas County

East: Hood River County





MULTNOMAH COUNTY ELECTION PRECINCTS

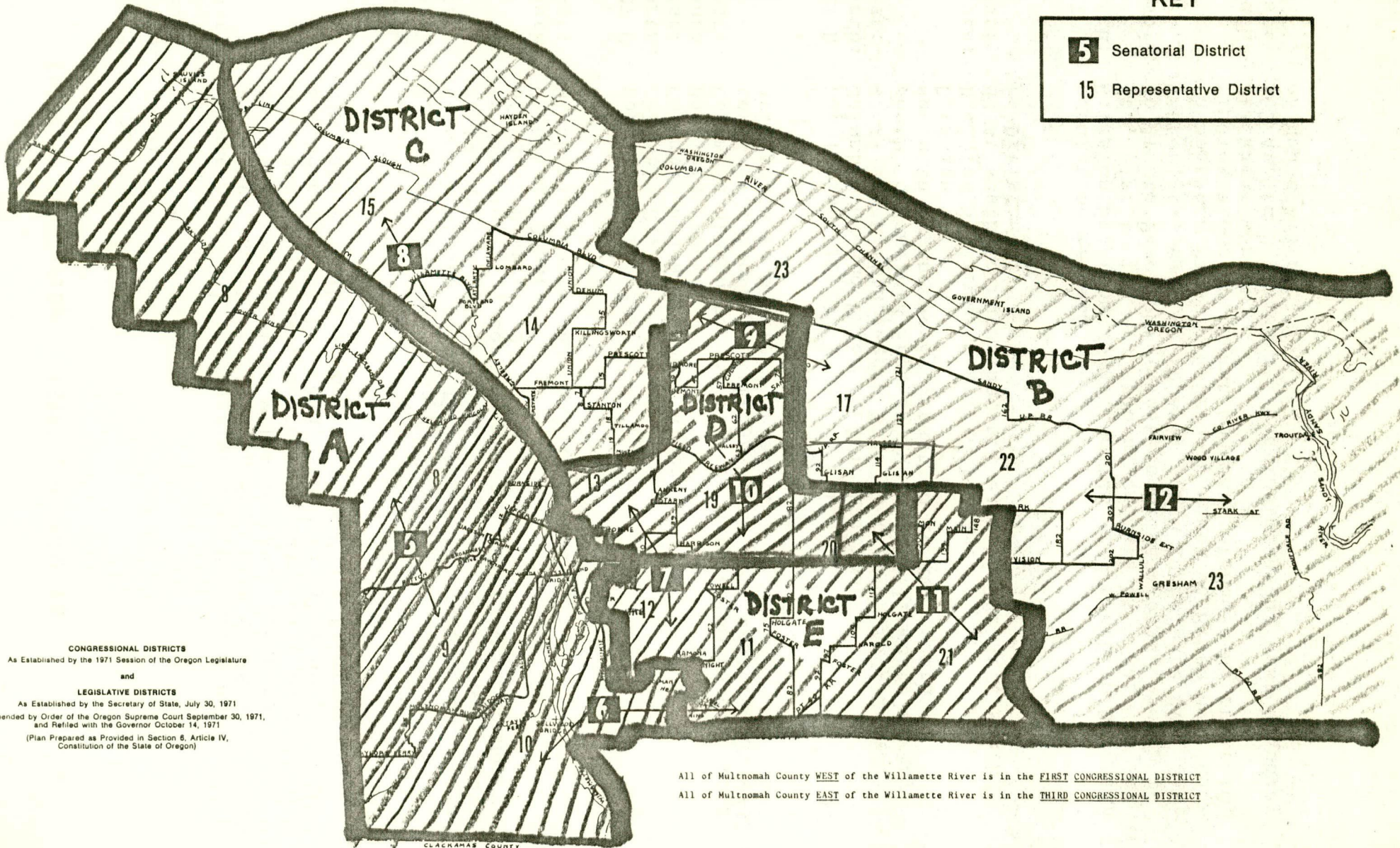
# MULTNOMAH COUNTY OREGON

PRIMARY  
1978

KEY

**5** Senatorial District

**15** Representative District



**CONGRESSIONAL DISTRICTS**

As Established by the 1971 Session of the Oregon Legislature  
and

**LEGISLATIVE DISTRICTS**

As Established by the Secretary of State, July 30, 1971  
Amended by Order of the Oregon Supreme Court September 30, 1971,  
and Reified with the Governor October 14, 1971  
(Plan Prepared as Provided in Section 6, Article IV,  
Constitution of the State of Oregon)

All of Multnomah County WEST of the Willamette River is in the FIRST CONGRESSIONAL DISTRICT

All of Multnomah County EAST of the Willamette River is in the THIRD CONGRESSIONAL DISTRICT



PROPOSED COMMISSIONER DISTRICT BOUNDARIES

*West*  
DISTRICT A - population 115,153 (same)  
North: Columbia County  
West: Washington County  
South: Clackamas County  
East: Columbia and Willamette Rivers to Hawthorne Bv., east to 16 Av., south to Division St., east to 26 Av., south to Powell Bv., west to Milwaukie Av., south to Center St., east to 16 Av., south to Holgate Bv., east to Southern Pacific Railroad, south to Bybee Bv., continuing along southeast boundary of House District 10.


*East*  
DISTRICT B - population ~~114,449~~ - ~~118,305~~ - *26 above average - most likely to grow*  
North: Columbia River  
West: Columbia Slough to ~~82 Av.~~ *113,845 switch I205*, south to Burnside St., east to 148 Av., south to Stark St., east to 162 Av., south to Division St., continuing south along west boundary - *113,000*  
South: Clackamas County  
East: Clackamas County and Hood River County

*North*  
DISTRICT C - population 115,591  
North: Columbia River  
West: Columbia and Willamette Rivers  
South: Banfield Freeway  
East: Columbia Slough to 33 Dr., south to Columbia Bv., east to 42 Av., south to Killingsworth St., west to 33 av/32 Av., south to Banfield Freeway.

*Central*  
DISTRICT D - population ~~116,253~~ *113,768 switch* *118,221*  
North: Columbia Bv and Union Pacific Railroad  
West: 42 Av. to Killingsworth St., west to 33 Av./32 Av., south to Banfield Freeway, west to Willamette River, south to Hawthorne Bv., east to 16 Av., south to Division St.  
South: Division St. from 16 Av. to 122 Av.  
East: 82 Av south to Burnside st., east to 122 Av., south to Division St.

*South E.*  
DISTRICT E - population ~~115,216~~ *113,852*  
North: Division St. from 26 Av. to 122 Av., north to Burnside St., east to 148 Av., south to Stark St., east to 162 Av.  
West: 26 Av. to Powell Bv., west to Milwaukie Av., south to Center St., east to 16 Av., south to Holgate Bv., east to Southern Pacific Railroad, south to Bybee Bv., continuing along southeast boundary of House District 10.  
South: Clackamas County  
East: 162 Av. to Division St. continuing along west boundary of House District 23.





MULTNOMAH COUNTY ELECTION PRECINCTS

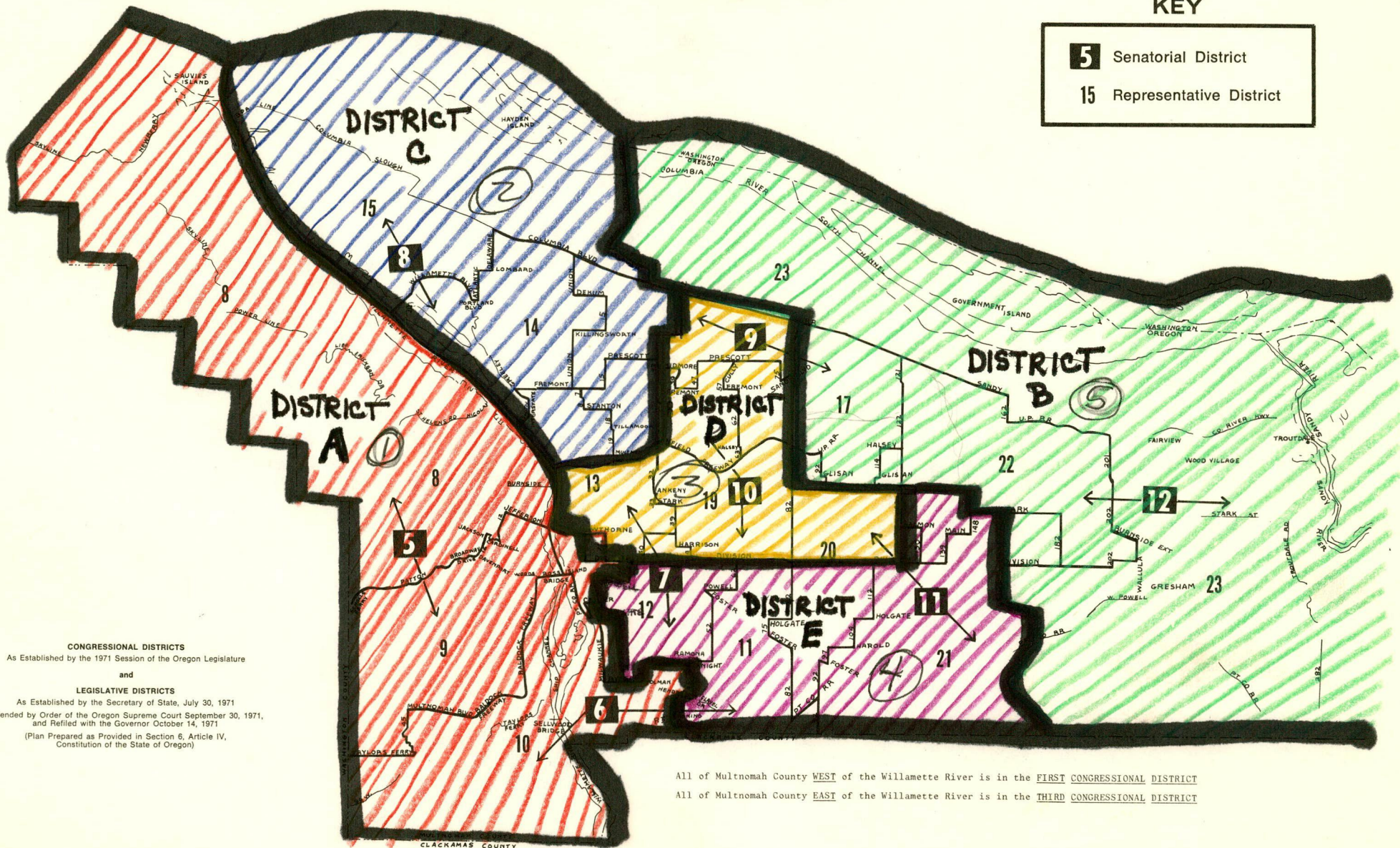
# MULTNOMAH COUNTY OREGON

## PRIMARY 1978

### KEY

**5** Senatorial District

**15** Representative District



#### CONGRESSIONAL DISTRICTS

As Established by the 1971 Session of the Oregon Legislature  
and

#### LEGISLATIVE DISTRICTS

As Established by the Secretary of State, July 30, 1971  
Amended by Order of the Oregon Supreme Court September 30, 1971,  
and Refiled with the Governor October 14, 1971  
(Plan Prepared as Provided in Section 6, Article IV,  
Constitution of the State of Oregon)

All of Multnomah County WEST of the Willamette River is in the FIRST CONGRESSIONAL DISTRICT

All of Multnomah County EAST of the Willamette River is in the THIRD CONGRESSIONAL DISTRICT





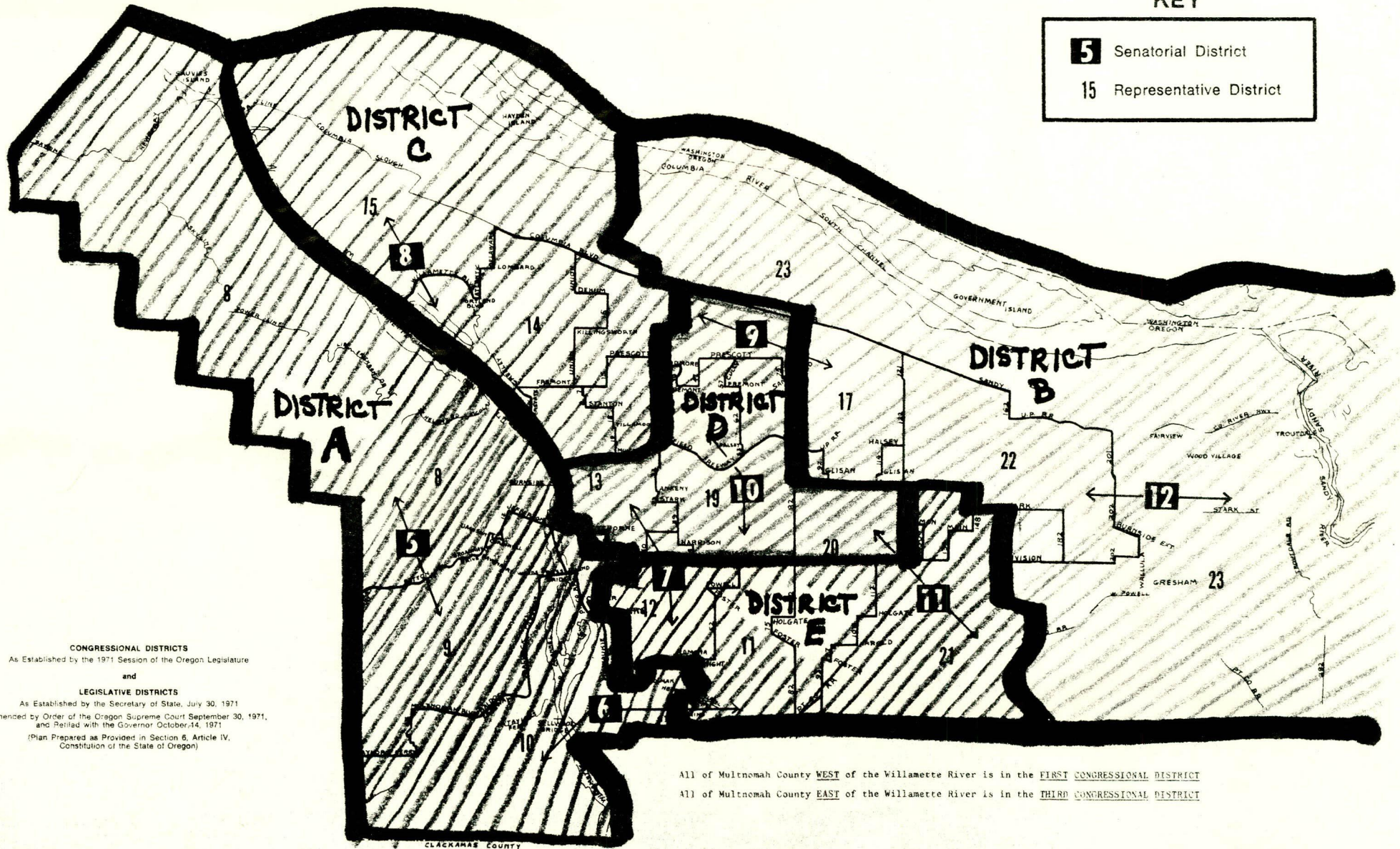
MULTNOMAH COUNTY ELECTION PRECINCTS

# MULTNOMAH COUNTY OREGON

PRIMARY  
1978

KEY

- 5** Senatorial District
- 15** Representative District



**CONGRESSIONAL DISTRICTS**

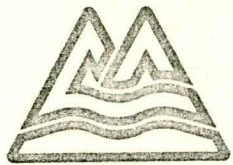
As Established by the 1971 Session of the Oregon Legislature  
and

**LEGISLATIVE DISTRICTS**

As Established by the Secretary of State, July 30, 1971  
Amended by Order of the Oregon Supreme Court September 30, 1971,  
and Reaffirmed with the Governor October 14, 1971  
(Plan Prepared as Provided in Section 6, Article IV,  
Constitution of the State of Oregon)

All of Multnomah County WEST of the Willamette River is in the FIRST CONGRESSIONAL DISTRICT  
All of Multnomah County EAST of the Willamette River is in the THIRD CONGRESSIONAL DISTRICT





MULTNOMAH COUNTY ELECTION PRECINCTS

# MULTNOMAH COUNTY OREGON

PRIMARY  
1978

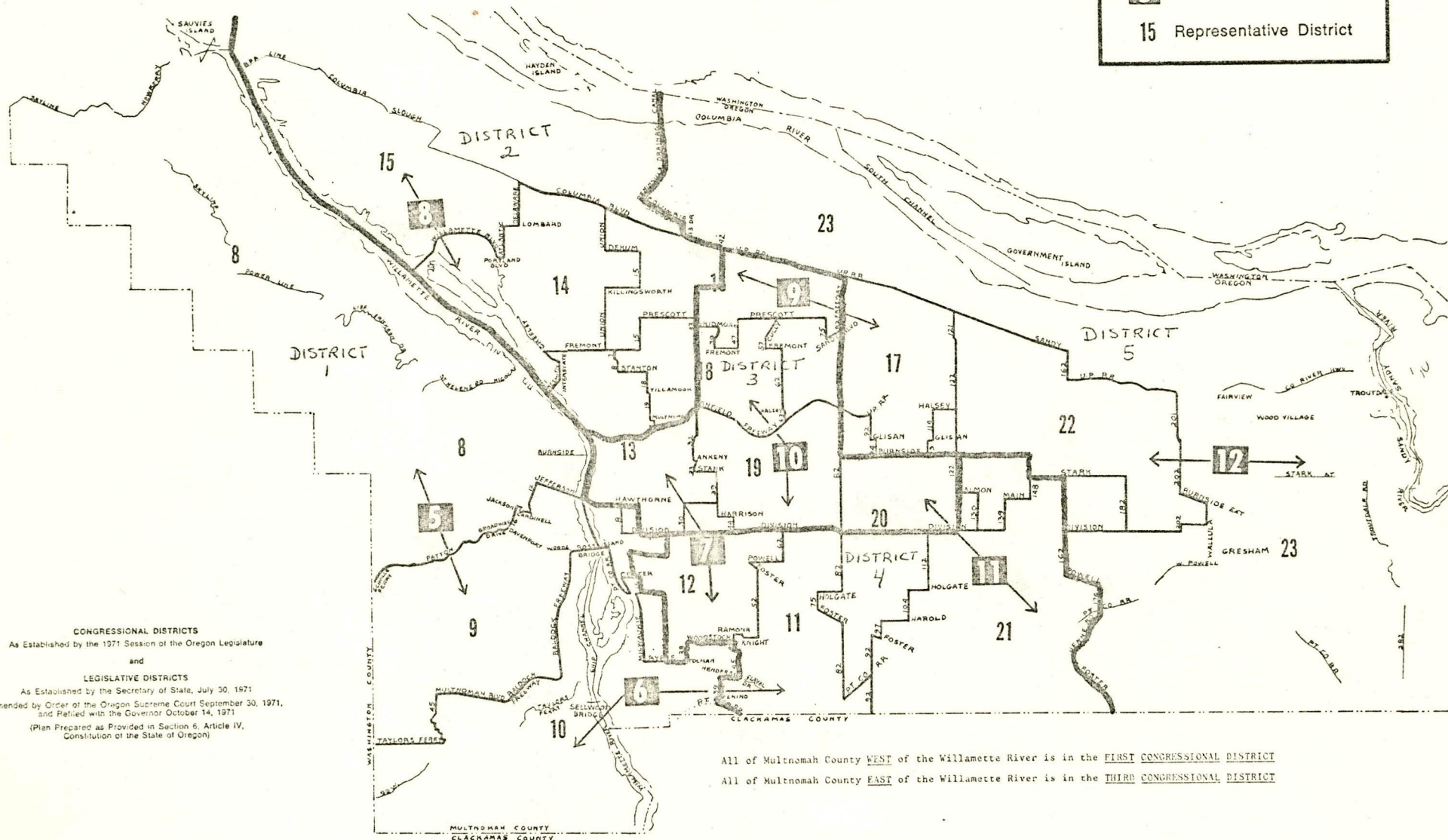
KEY



Senatorial District



Representative District



## CONGRESSIONAL DISTRICTS

As Established by the 1971 Session of the Oregon Legislature  
and

## LEGISLATIVE DISTRICTS

As Established by the Secretary of State, July 30, 1971  
Amended by Order of the Oregon Supreme Court September 30, 1971,  
and Replied with the Governor October 14, 1971  
(Plan Prepared as Provided in Section 6, Article IV,  
Constitution of the State of Oregon)

All of Multnomah County WEST of the Willamette River is in the FIRST CONGRESSIONAL DISTRICT  
All of Multnomah County EAST of the Willamette River is in the THIRD CONGRESSIONAL DISTRICT

## MULTNOMAH COUNTY DIVIDED INTO FIVE DISTRICTS

(Based on 1975 population projections by Population Research, Cramer Hall, Portland State University)

Whole Census Tracts - with three exceptions - were used. Where tracts were broken to conform with existing legislative lines or to satisfy population requirements, the tracts were broken on block group lines. To accomplish this division of Tracts, the 1970 population of the Block Groups on each side was determined and a percentage for each side obtained of the 1970 population. Those percentages were applied to the 1975 population projection.

Population of Multnomah County.(1975 projection) = 576,661

District ideal (5 districts) = 115,332

District	Population	Population Dif. (+) (-)	Percent of Deviation
1	115,153	- 179	.15 -
2	115,591	+ 259	.22 +
3	116,253	+ 921	1.01 +
4	115,216	- 116	.10 -
5	114,449	- 883	.99 -



## DISTRICT 1

## Tracts

## 1975 Pop. Projection

1	6238
2	5895
11.02	1756
43	1265
45	2028
46.01	2931
46.02	2092
47	3812
48	2689
49	2891
50	642
51	1096
52	2299
53	1119
54	671
55	1060
56	2566
57	957
58	6208
59	2752
60.01	963
60.02	2456
61	2052
62	2878
63	4876
64	5464
65.01	3607
65.02	3620
66.01	2059
66.02	4686
67.01	2884
67.02	5034
68.01	2496
68.02	3054
69	2659
70	2154
71	2238
3.02	Block Groups 1, 2, 4, 5, 6, 7 and 9 =
	82% of 1970 tract pop. 82% of 7,826 = 6417
10	Block Groups 1, 2, 4, 5, 7 and 8 =
	75% of 1970 tract pop. 75% of 6,119 = <u>4589</u>

Total 115,153

## DISTRICT 2

Tracts	1975 Pop. Projection
22.01	1171
22.02	439
23.01	2208
23.02	1249
24.01	3687
24.02	2882
25.01	5477
25.02	4042
31	4821
32	4446
33.01	3008
33.02	2596
34.01	3505
34.02	2850
35.01	3749
35.02	2428
36.01	4572
36.02	6878
36.03	1873
37.01	4102
37.02	2832
38.01	3136
38.02	2952
38.03	3676
39.01	6509
39.02	3171
40.01	6240
40.02	5227
41.01	5258
41.02	4847
42	3031
44	62
72	2667

---

Total	115,591
-------	---------



# DISTRICT 3

## Tracts

## 1975 Pop. Projection

11.01	1786
12.01	4604
12.02	3493
13.01	3885
13.02	3305
14	5137
15	3744
16.01	6241
16.02	4700
17.01	6999
18.01	3849
18.02	3275
19	6284
20	5478
21	2275
26	3040
27.01	3576
27.02	2821
28.01	3427
28.02	3360
29.01	4817
29.02	5804
30	4766
74	2570
75	4191
76	3344
82.01	2844
82.02	5470
17.02	1168

Block Group 3 = 29% of  
1970 tract pop.

29% of 4027=

Total

116,253

# DISTRICT 4

## Tracts

## 1975 Pop. Projection

3.01		3491
4.01		3705
4.02		3500
5.01		3740
5.02		4012
6.01		5440
6.02		4517
7.01		4591
7.02		4677
8.01		5046
8.02		4636
9.01		4662
9.02		3599
83		6859
84		2822
85		4083
86		3472
87		4215
88		3927
89		4736
90		5077
91		5927
92.01		6103
92.02		4343
97.01		5097
3.02	Block Group 3 = 18% of 1970 tract pop.	18% of 7826= 1409
10	Block Groups 3 and 6 = 25% of 1970 tract pop.	25% of 6119= 1530
Total		<hr/> 115,216



# DISTRICT 5

## Tracts

## 1975 Pop. Projection

29.03	4460
73	2207
77	1997
78	2390
79	4329
80.01	3613
80.02	3328
81	7126
93	7567
94	6566
95	6163
96.01	6461
96.02	6110
97.02	7231
98.01	2645
98.02	7187
99	4314
100	5674
101	4262
102	1029
103	3997
104.01	6628
104.02	2987
105	3319
17.02    Block Groups 1, 2 and 9 = 71% of 1970 tract pop.	71% of 4027=2859

Total	<u>114,449</u>
-------	----------------