

Policy 6.40 Southwest Transportation District

Address outstanding transportation issues in the Southwest District through studies and multimodal improvements, and use the transportation policy and objectives in the Southwest Community Plan to evaluate potential changes to the street system.

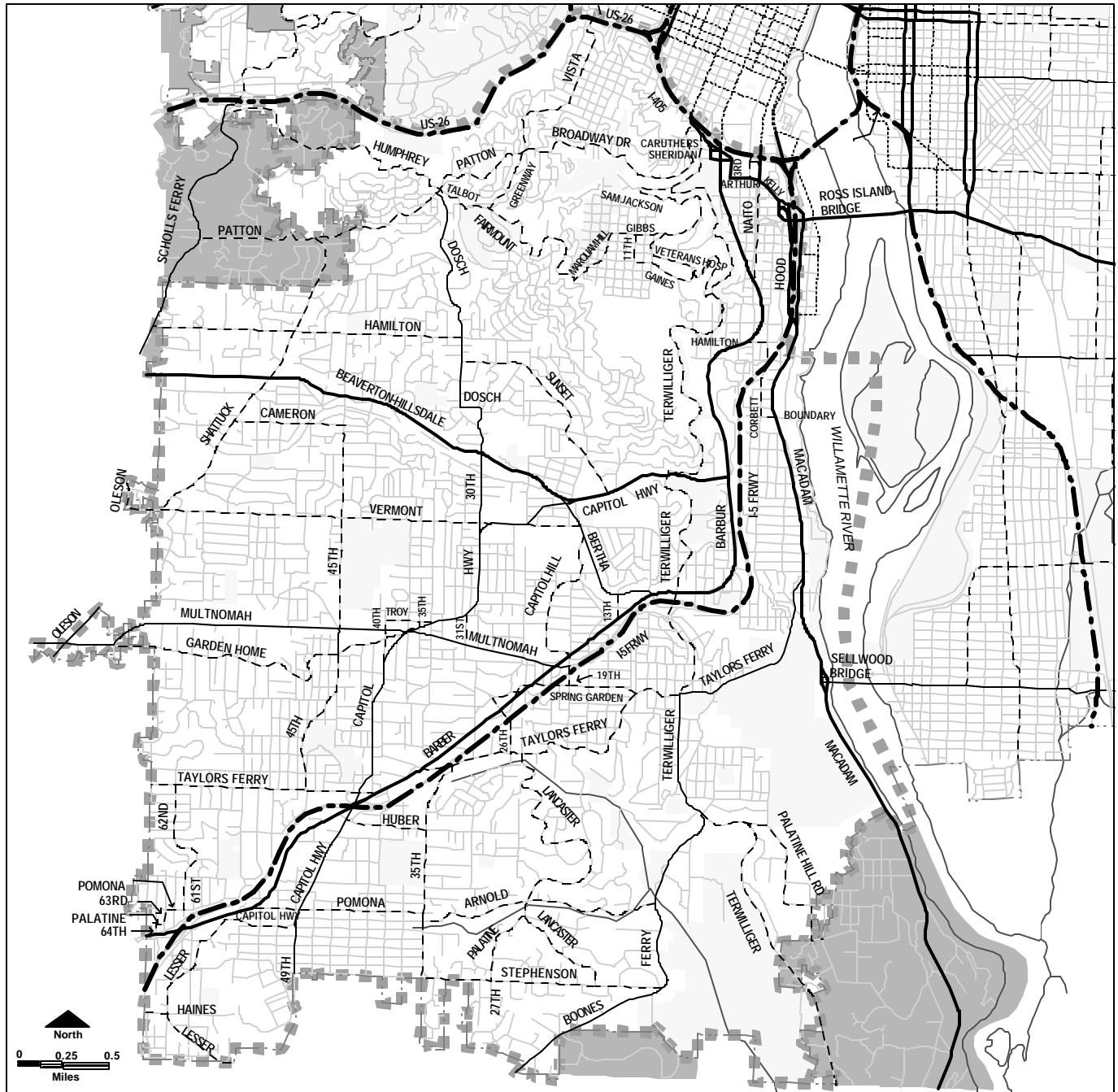
Explanation: As part of the Southwest Community Plan (SWCP), City Council adopted a new transportation policy and objectives that address most of the issues covered by the previous Southwest District policies of the Transportation Element. The policy and objectives here reflect the remaining issues not covered by the SWCP. Both sets of policies and objectives will be used to evaluate potential changes to the transportation system in Southwest. (The SWCP policy and objectives are included in Appendix C.)

Objectives:

- A. Use the Willamette Shore Line right-of-way, the corridor identified in the Macadam Corridor Improvement Plan, or other alignment as appropriate to provide future streetcar commuter service or light rail in the Macadam corridor.

Explanation: The alignment chosen for this corridor may be influenced by the type of vehicle that is selected – streetcar or light rail – and the type of service that will be provided. City Council adopted the Macadam Corridor Improvement Plan on February 23, 1978.

- B. Improve the primary transportation functions of SW Broadway Drive, SW Patton Road, SW Vista, SW Humphrey, and SW Dosch Road as Neighborhood Collectors by supporting pedestrian, bicycle, and transit use; calming traffic; and discouraging heavy volumes of non-local commuter traffic.
- C. Consider designation of a 'Red Electric Line' alignment for pedestrians and bicyclists, as identified in the Southwest Urban Trails Plan, upon completion of a feasibility study.
- D. Evaluate the transportation impacts on adjacent neighborhoods when considering increases in development potential of large new or redeveloping areas, and include mitigation measures in development plans.

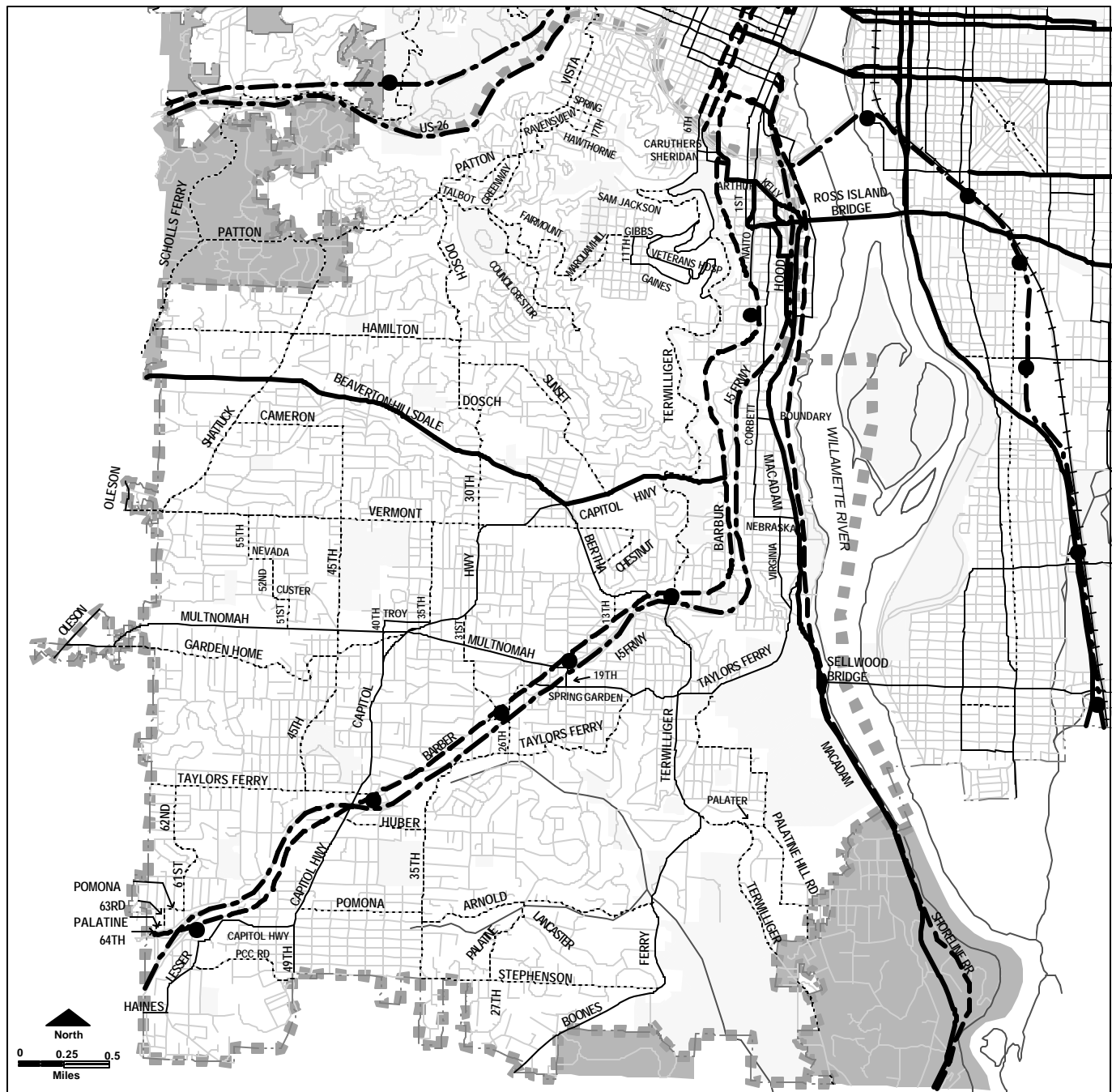


TRAFFIC CLASSIFICATIONS

- Regional Trafficway
- Regional Trafficway & Major City Traffic Street
- Major City Traffic Street
- District Collector Street
- Neighborhood Collector Street
- Local Service Traffic Street

Other Map Features

- Transportation District Boundary
- Open Space (OS)
- City Boundary
- Unincorporated Area within Portland Urban Services Boundary



TRANSIT CLASSIFICATIONS

- Regional Transitway
- Regional Transitway & Major Transit Priority Street
- Major Transit Priority Street
- Transit Access Street
- ... Community Transit Street
- Local Service Transit Street
- Transit Station
- * Passenger Intermodal Facility
- + + + Intercity Passenger Rail





Other Map Features

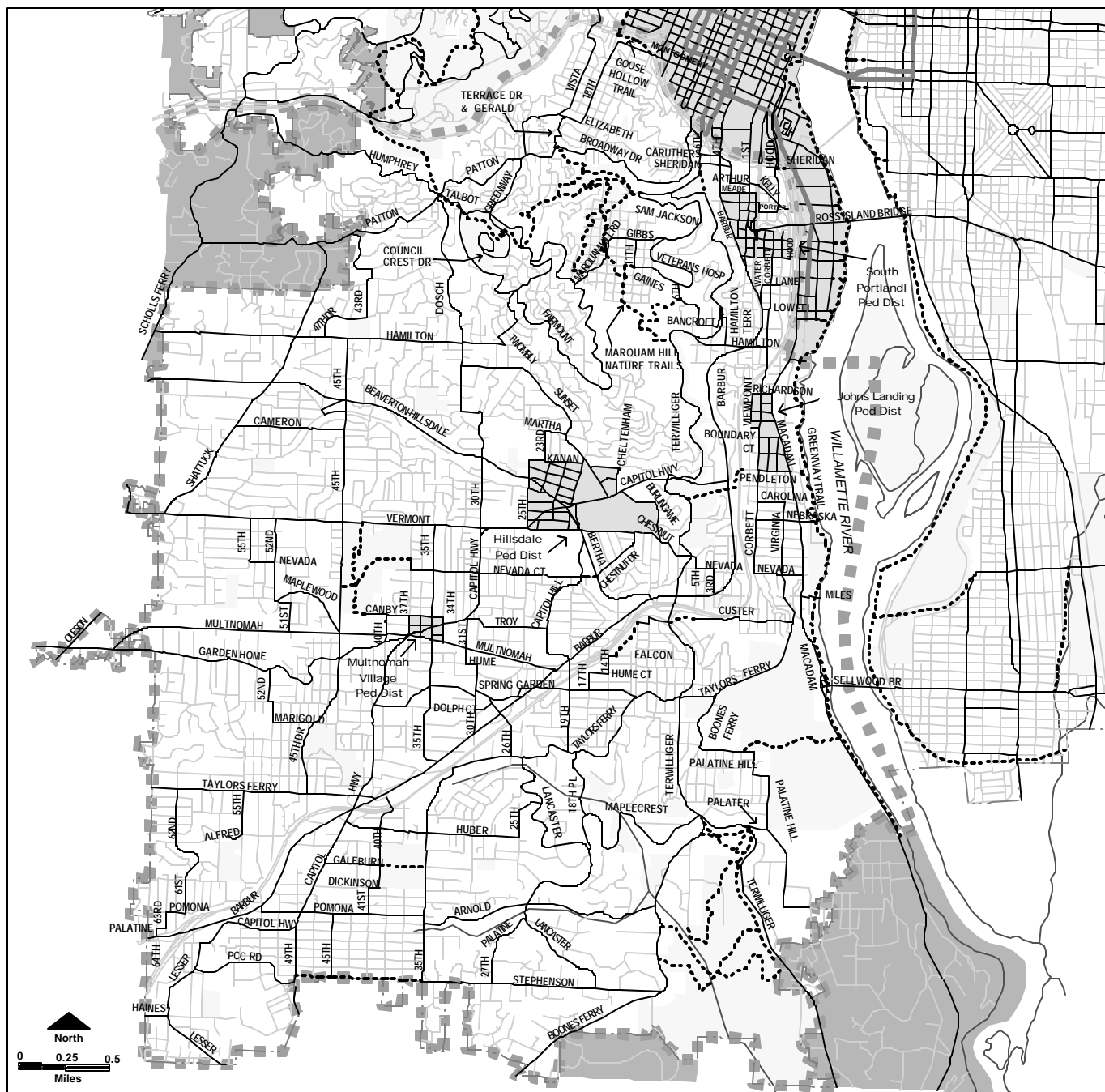
- ■ ■ Transportation District Boundary
- Open Space (OS)
- City Boundary
- Unincorporated Area within Portland Urban Services Boundary

BICYCLE CLASSIFICATIONS


- City Bikeway
 Off-street Path
 — Local Service Bikeway

Other Map Features

-  Transportation District Boundary
 Open Space (OS)
 City Boundary
 Unincorporated Area within
 Portland Urban Services Boundary

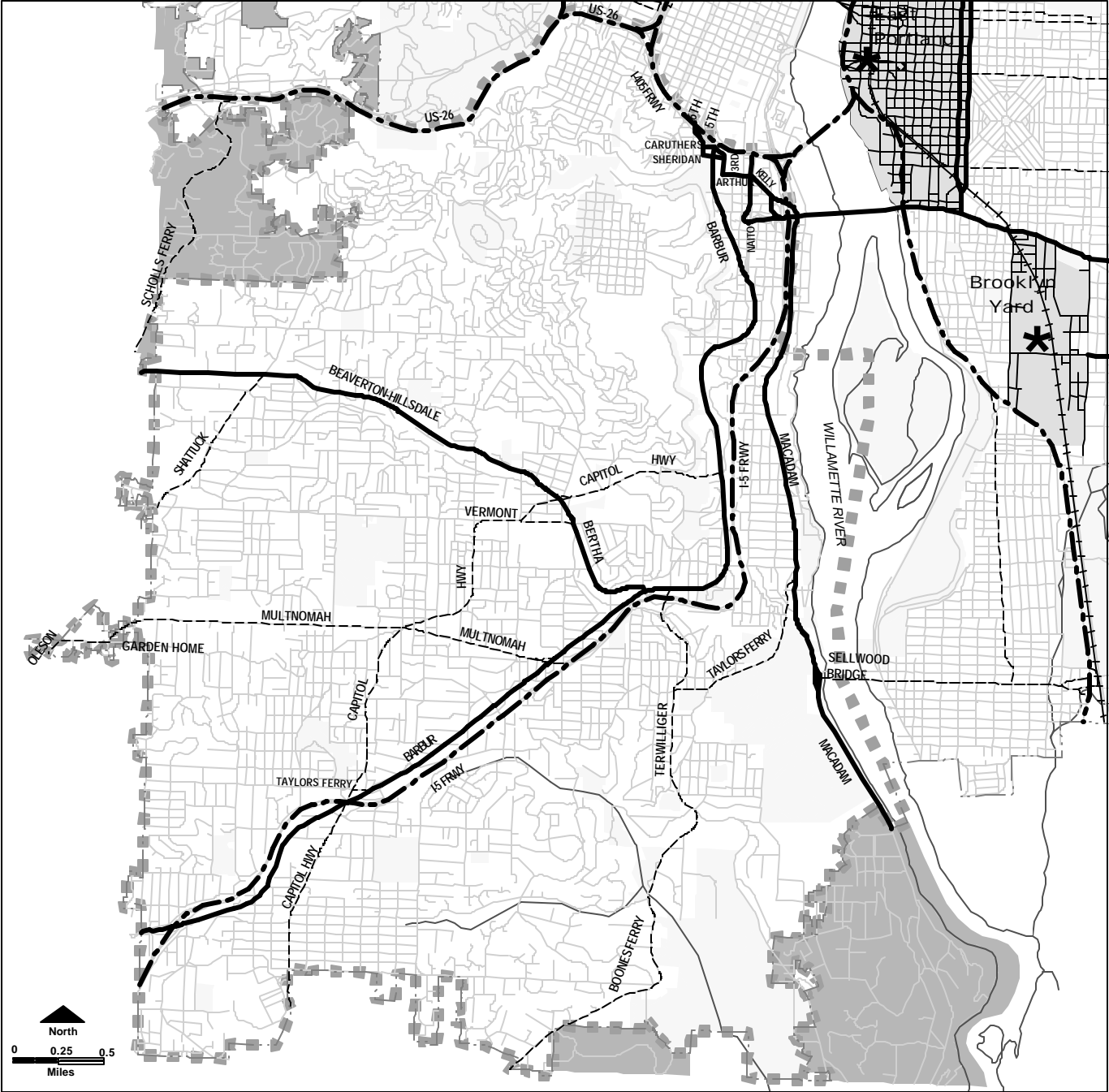


PEDESTRIAN CLASSIFICATIONS

- City Walkway
- Off-street Path
-  Pedestrian District
- Local Service Walkway

Other Map Features

-  Transportation District Boundary
-  Open Space (OS)
-  City Boundary
-  Unincorporated Area within Portland Urban Services Boundary

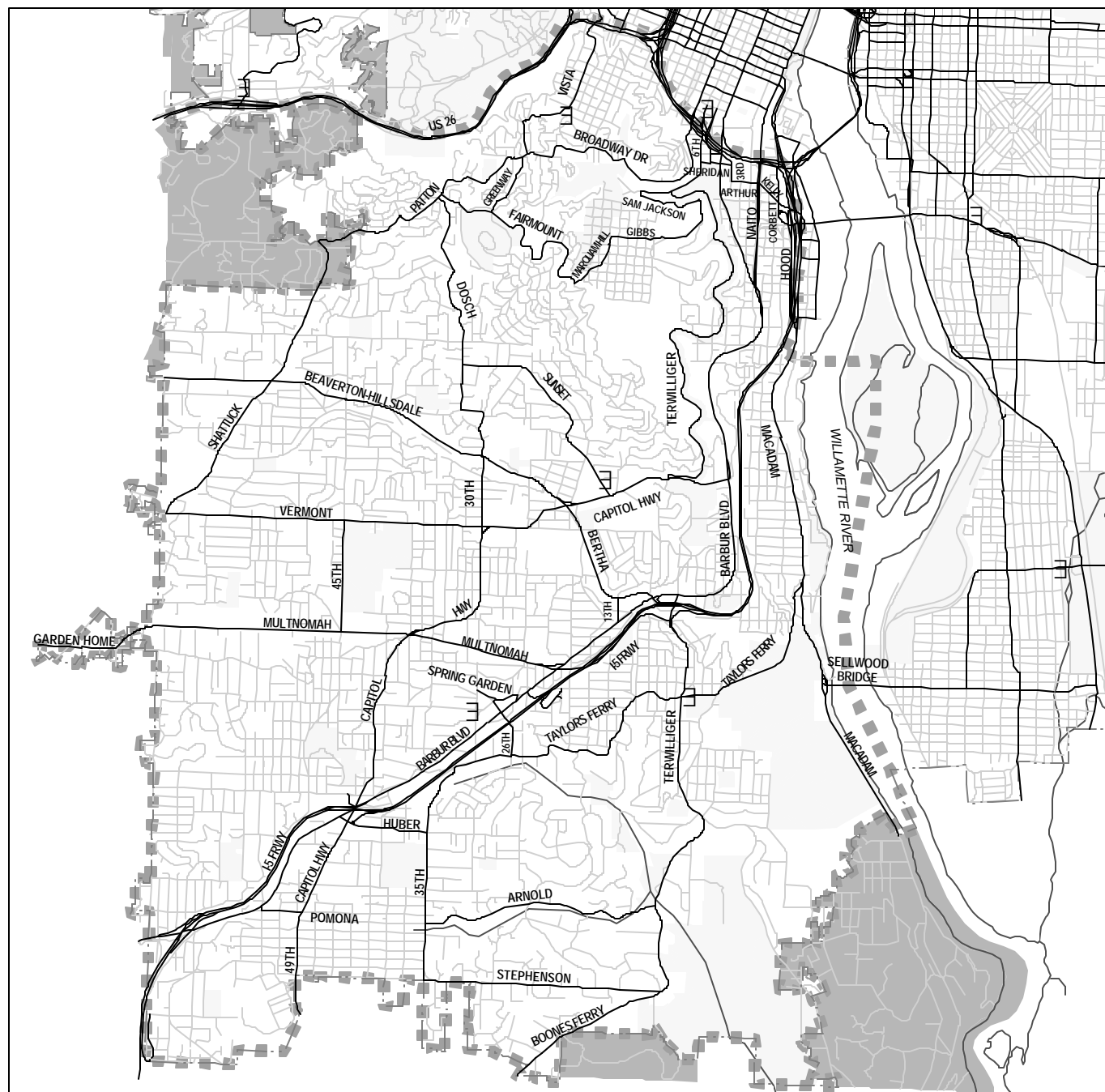


FREIGHT CLASSIFICATIONS

- Regional Truck Street
- Major Truck Street
- Minor Truck Street
- Local Service Truck Street
- Freight District
- * Freight Facility
- ++++ Main Railroad Line

Other Map Features

- Transportation District Boundary
- Open Space (OS)
- City Boundary
- Unincorporated Area within Portland Urban Services Boundary



EMERGENCY RESPONSE CLASSIFICATIONS

- Major Emergency Response Street
- Minor Emergency Response Street

Other Map Features

- ☒ Fire Station
- ■ ■ Transportation District Boundary
- Open Space (OS)
- City Boundary
- Unincorporated Area within Portland Urban Services Boundary

