

Election Precincts Maps 1976 - 1978

1/008

MULTNOMAH COUNTY DIVIDED INTO FIVE DISTRICTS

(Based on 1975 Population projections by Population Research, Cramer Hall, Portland State University)

Whole Census Tracts - with four exceptions - were used. Where tracts were broken to conform with existing legislative lines or to satisfy population requirements, the tracts were broken on block group lines. To accomplish this division of Tracts, the 1970 population of the Block Groups on each side was determined and a percentage for each side obtained of the 1970 population. Those percentages were applied to the 1975 population projection.

Population of Multnomah County (1975 projection) = 576,661

District ideal (5 districts) = 115,332

District	Population	Population Dif. (+) (-)	Percent of Deviation
West	115,153	- 179	.15 -
East	113,648	- 1684	1.47 -
North	115,591	+ 259	.22 +
Central	118,411	+ 3079	2.66 +
South	113,852	- 1480	1.29 -

PROPOSED COMMISSIONER DISTRICT BOUNDARIES
AS ALTERED UPON REQUEST OF TERRY HANNON

July 21, 1978

WEST DISTRICT - population 115,153

North: Columbia County

West: Washington County

South: Clackamas County

East: Columbia and Willamette Rivers to Hawthorne Bv., east to 16th Av., south to Division St., east to 26th Av., south to Powell Bv., west to Milwaukie Av., south to Center St., east to 16th Av., south to Holgate Bv., east to Southern Pacific Railroad, south to Bybee Bv., continuing along southeast boundary of House District 10.

EAST DISTRICT - population 113,648

North: Columbia River east from the Peninsula drainage canal.

West: The peninsula drainage canal from Columbia River south to the Columbia Slough, Columbia slough southeast from the peninsula drainage canal to 33rd Dr., 33rd Dr. south to Columbia Bv., Columbia Bv./UPRR east to 82nd Av., south on 82nd Av. to Sandy Bv., northeast on Sandy Bv. to Delores St., east on Delores St. to I205 freeway south on I205 freeway to UPRR Tracks, northeast on UPRR tracks to Halsey St., east on Halsey St. to 131st Pl. South on 131st Pl. to Burnside, west on Burnside to 122nd Av., south on 122nd Av. to Division St., east on Division St. to 162nd Av., south on 162nd Av. continuing along west Boundary of House District 23.

South: Clackamas County

East: Hood River County

NORTH DISTRICT - population 115,591

North: Columbia River

West: Columbia and Willamette Rivers

South: Banfield Freeway

East: Peninsula drainage canal south to the Columbia slough, east on Columbia slough to 33rd Dr., south on 33rd Dr. to Columbia Bv., East on Columbia Bv. to 42nd Av., south on 42nd Av. to Killingsworth St., west on Killingsworth St. to 33rd/32nd Av., south on 33rd/32nd Av. to Banfield Freeway.

CENTRAL DISTRICT - population 118,411

North: Columbia Bv. and Union Pacific Railroad

West: 42nd Av. to Killingsworth St., west to 33 Av./32 Av., south to Banfield Freeway, west to Willamette River, south to Hawthorne Bv. east to 16th Av., south to Division St.

South: Division St. from 16 Av. to 82nd Av.

East: 82nd Av. south to Sandy Bv., Sandy Bv. northeast to Delores St., east on Delores St. to I205 Freeway, south on I205 Freeway to UPRR tracks, UPRR tracks Northeast to Halsey St., East on Halsey St. to 131st Pl., south on 131st Pl. to Burnside, west on Burnside to 82nd Av., south on 82nd Av. to Division St.

SOUTH DISTRICT - population 113,852

North: Division St. east from 26th Av. to 82nd Av., north on 82nd Av. to Burnside, east on Burnside to 122nd Av., 122nd Av. south to Division St., Division St. east to 162nd Av.

West: 26th Av. to Powell Bv., west to Milwaukie Av., south to Center St., east to 16 Av., south to Holgate Bv., east to Southern Pacific Railroad, south to Bybee Bv., continuing along southeast boundary to House District 10.

South: Clackamas County

East: 162nd Av. at Division St. continuing south along west boundary of House District 23.

WEST DISTRICT

Tracts		1975 Pop. Projection
1		6238
2		5895
3.02	Block Groups 1, 2, 4, 5, 6, 7 and 9	6417
10	Block Groups 1, 2, 4, 5, 7 and 8	4589
11.02		1756
43		1265
45		2028
46.01		2931
46.02		2092
47		3812
48		2689
49		2891
50		642
51		1096
52		2299
53		1119
54		671
55		1060
56		2566
57		957
58		6208
59		2752
60.01		963
60.02		2456
61		2052
62		2878
63		4876
64		5464
65.01		3607
65.02		3620
66.01		2059
66.02		4686
67.01		2884
67.02		5034
68.01		2496
68.02		3054
69		2659
70		2154
71		2238
		<hr/> 115,153

NORTH DISTRICT

1975 Pop. Projection

TRACTS

22.01	1171
22.02	439
23.01	2208
23.02	1249
24.01	3687
24.02	2882
25.01	5477
25.02	4042
31	4821
32	4446
33.01	3008
33.02	2596
34.01	3505
34.02	2850
35.01	3749
35.02	2428
36.01	4572
36.02	6878
36.03	1873
37.01	4102
37.02	2832
38.01	3136
38.02	2952
38.03	3676
39.01	6509
39.02	3171
40.01	6240
40.02	5227
41.01	5258
41.02	4847
42	3031
44	62
72	2667

Total

115,591

CENTRAL DISTRICT

1975 Pop. Projection

TRACTS

11.01	1786
12.01	4604
12.02	3493
13.01	3885
13.02	3305
14	5137
15	3744
16.01	6241
17.01	6999
17.02 Block Groups 1 and 2	2855
18.01	3849
18.02	3275
19	6284
20	5478
21	2275
26	3040
27.01	3576
27.02	2821
28.01	3427
28.02	3360
29.01	4817
29.02	5804
29.03	4460
30	4766
74	2570
75	4191
76	3344
81	7126
93 Block Group 4	1899

Total 118,411

Modified for Terry Hannon 7/21/78

SOUTH DISTRICT

1975 Pop. Projection

TRACTS

3.01		3491
3.02	Block Group 3	1409
4.01		3705
4.02		3500
5.01		3740
5.02		4012
6.01		5440
6.02		4517
7.01		4591
7.02		4677
8.01		5046
8.02		4636
9.01		4662
9.02		3599
10	Block Groups 3 & 6	1530
16.02		4700
17.02	Block Group 3	1165
82.01		2844
82.02		5470
83		6859
84		2822
85		4083
86		3472
87		4215
88		3927
89		4736
90		5077
91		5927

113,852

Modified for Terry Hannon 7/21/78

EAST DISTRICT

TRACTS

1975 Pop. Projection

73		2207
77		1997
78		2390
79		4329
80.01		3613
80.02		3328
92.01		6103
92.02		4343
93	Block Groups 1, 2 and 3	5668
94		6566
95		6163
96.01		6461
96.02		6110
97.01		5097
97.02		7231
98.01		2645
98.02		7187
99		4314
100		5674
101		4262
102		1029
103		3997
104.01		6628
104.02		2987
105		3319

113,648

Modified for Terry Hannon 7/21/78



MULTNOMAH COUNTY ELECTION PRECINCTS

MULTNOMAH COUNTY OREGON

PRIMARY 1978

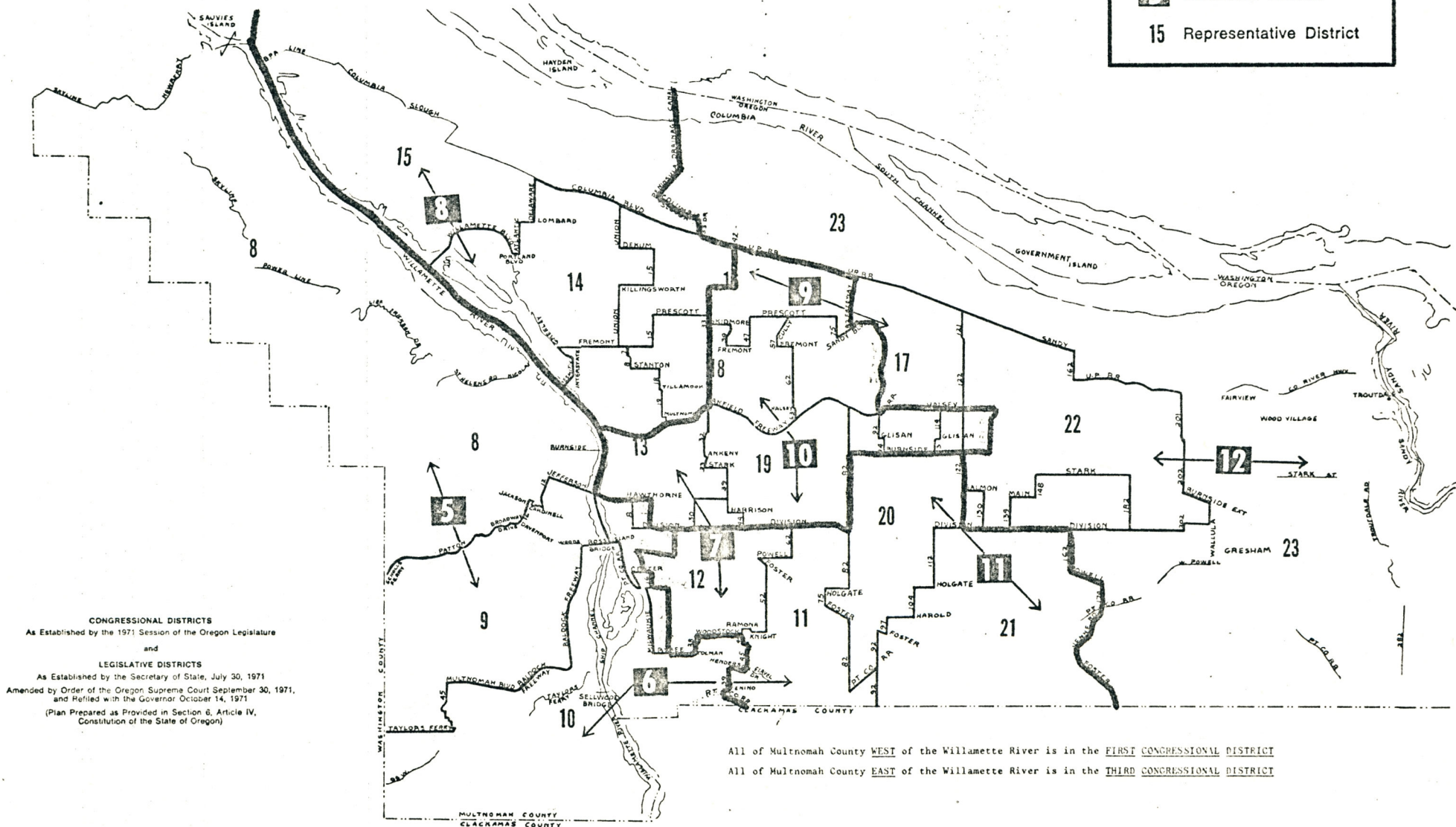
KEY



Senatorial District

15

Representative District



CONGRESSIONAL DISTRICTS

As Established by the 1971 Session of the Oregon Legislature
and

LEGISLATIVE DISTRICTS

As Established by the Secretary of State, July 30, 1971,
Amended by Order of the Oregon Supreme Court September 30, 1971,
and Referred with the Governor October 14, 1971
(Plan Prepared as Provided in Section 6, Article IV,
Constitution of the State of Oregon)

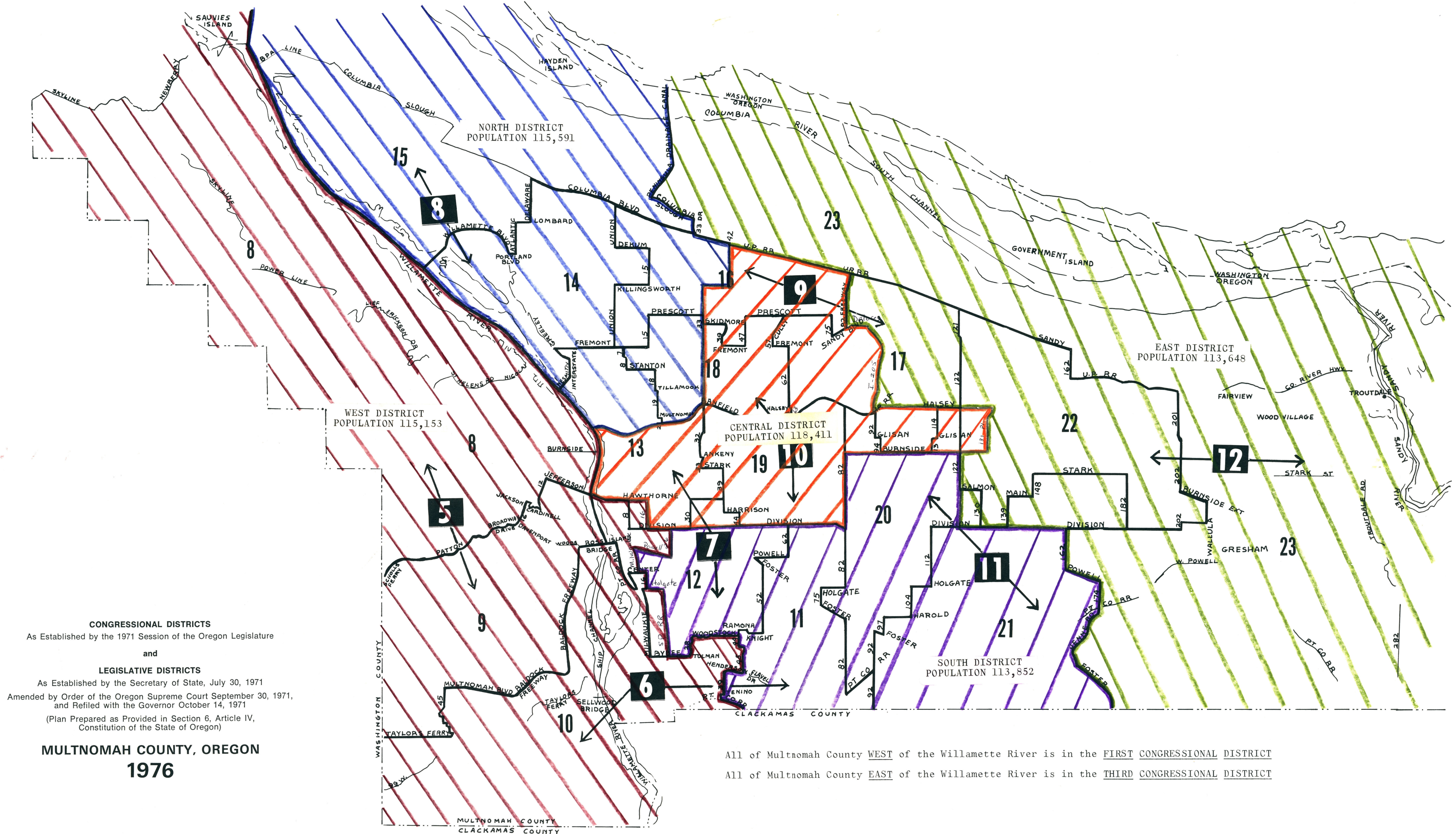
All of Multnomah County WEST of the Willamette River is in the FIRST CONGRESSIONAL DISTRICT
All of Multnomah County EAST of the Willamette River is in the THIRD CONGRESSIONAL DISTRICT



MULTNOMAH COUNTY ELECTION PRECINCTS

PRIMARY ELECTION
MAY 23RD, 1978

ELECTIONS DIVISION, 1040 S. E. Morrison Street,





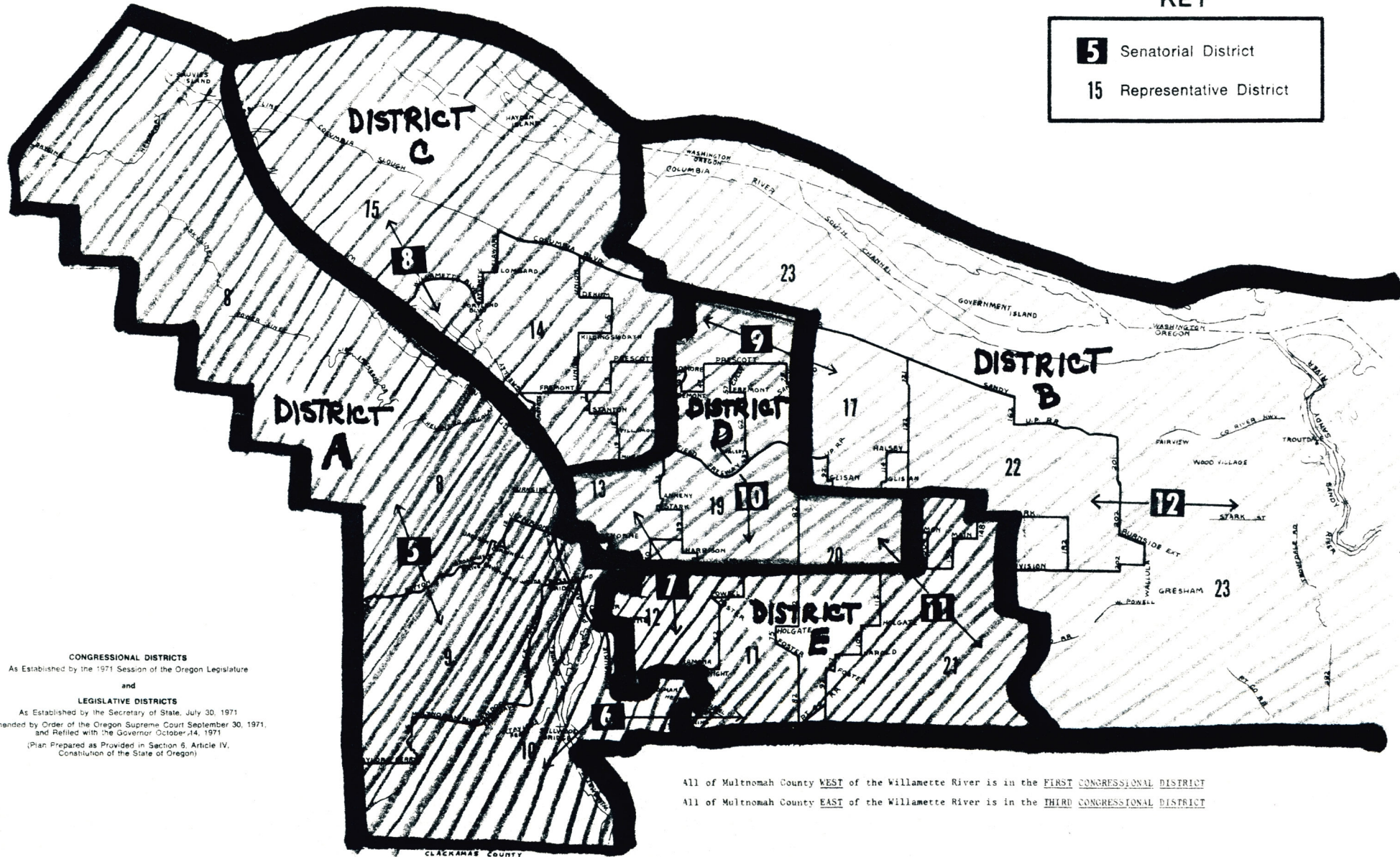
MULTNOMAH COUNTY ELECTION PRECINCTS

MULTNOMAH COUNTY OREGON

PRIMARY
1978

KEY

- 5** Senatorial District
- 15** Representative District



CONGRESSIONAL DISTRICTS


As Established by the 1971 Session of the Oregon Legislature
and

LEGISLATIVE DISTRICTS

As Established by the Secretary of State, July 30, 1971
Amended by Order of the Oregon Supreme Court September 30, 1971,
and Reified with the Governor October 14, 1971
(Plan Prepared as Provided in Section 6, Article IV,
Constitution of the State of Oregon)

All of Multnomah County WEST of the Willamette River is in the FIRST CONGRESSIONAL DISTRICT

All of Multnomah County EAST of the Willamette River is in the THIRD CONGRESSIONAL DISTRICT



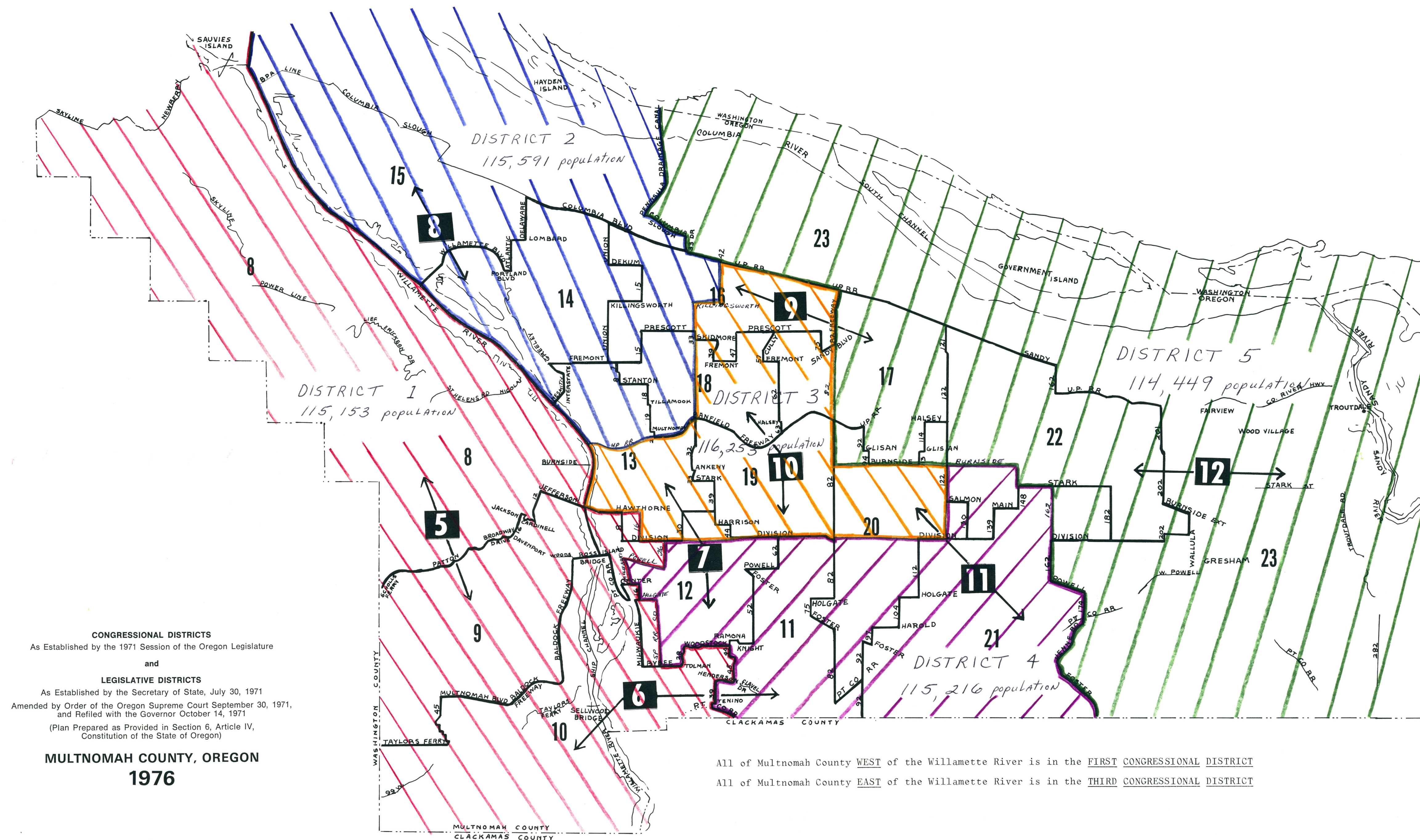
MULTNOMAH COUNTY ELECTION PRECINCTS

PRIMARY ELECTION

MAY 23RD, 1978

ELECTIONS DIVISION, 1040 S. E. Morrison Street,

As adopted by Charter
Review Committee 7-24-78



CONGRESSIONAL DISTRICTS
As Established by the 1971 Session of the Oregon Legislature
and

LEGISLATIVE DISTRICTS
As Established by the Secretary of State, July 30, 1971
Amended by Order of the Oregon Supreme Court September 30, 1971,
and Refiled with the Governor October 14, 1971
(Plan Prepared as Provided in Section 6, Article IV,
Constitution of the State of Oregon)

**MULTNOMAH COUNTY, OREGON
1976**

All of Multnomah County WEST of the Willamette River is in the FIRST CONGRESSIONAL DISTRICT
All of Multnomah County EAST of the Willamette River is in the THIRD CONGRESSIONAL DISTRICT