

BEFORE THE BOARD OF COUNTY COMMISSIONERS  
FOR MULTNOMAH COUNTY OREGON

Setting a Public Hearing Date

In the Matter of the Surrendering Juris-	)	<u>RESOLUTION</u>
diction to the City of Maywood Park County	)	
Roads within the city of Maywood Park	)	<b>92-172</b>

WHEREAS, the Board of County Commissioners of Multnomah County, Oregon, having duly determined to initiate proceedings to surrender jurisdiction over County Roads to the City of Maywood Park, within the city limits of Maywood Park; and

WHEREAS, O.R.S. 373.270 grants authority for the County governing body to surrender jurisdiction of County Roads lying within the corporate limits of any city, it is hereby;

RESOLVED AND ORDERED that pursuant to the authority granted in O.R.S. 373.270, the Board of County Commissioners of Multnomah County, Oregon, hereby declares it is expedient and in the best interest of the County to surrender jurisdiction over said County Roads, to the City of Maywood Park; and it is


FURTHER ORDERED, that the 29th day of October, 1992, at the hour of 9:30 A.M., in Room 602, Multnomah County Courthouse, Portland, Oregon, be fixed as the time and place for hearing the matter, and considering any objections or testimony offered by any person interested; and determine whether it is expedient or in the best interest of the County to surrender jurisdiction over the following County Roads, to the City of Maywood Park, within the city limits of the city of Maywood Park.

The list of County Roads to be transferred to the City of Maywood Park, which are within the city limits of Maywood Park follows as Exhibit "A" attached hereto; and

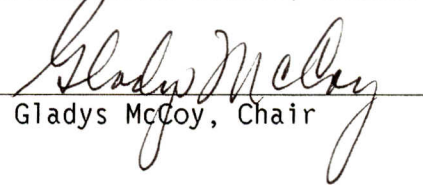
RESOLUTION  
SURRENDERING JURISDICTION

BE IT FURTHER ORDERED, that Larry F. Nicholas, County Engineer, or his designated representative, is hereby directed to give due and legal notice of said hearing by causing the notice to be published on five (5) different occasions spanning four (4) weeks, in The Oregonian, a newspaper of general circulation, in accordance with the provisions of the Oregon Revised Statutes.

Dated the 17th day of September, 1992.




BOARD OF COUNTY COMMISSIONERS  
FOR MULTNOMAH COUNTY, OREGON

  
Gladys McCoy, Chair

REVIEWED:

LAURENCE KRESSEL, County Counsel  
for Multnomah County, Oregon

By   
Peter Livingston

9660V

**COUNTY ROADS  
IN CITY OF MAYWOOD**

N.E. Beech Street, No. 1738  
(From N.E. Maywood Place to N.E. 102nd Avenue)

N.E. Failing Street, No. 1986  
(From N.E. Maywood Place to N.E. 99th Avenue)

N.E. Maywood Place, No. 1205  
(From a point 15 feet, more or less, northwesterly of the southwest corner of Lot 9, Block 5, MAYWOOD PARK, to N.E. 102nd Avenue)

N.E. Prescott Street, No. 1241  
(From N.E. 92nd Avenue to a point 152 feet, more or less, east of N.E. 92nd Avenue)

N.E. Skidmore Street, No. 1437-A  
(From N.E. Maywood Place to N.E. 102nd Avenue)

N.E. 99th Avenue, No. 1986  
(From N.E. Prescott Street to N.E. Failing Street)

**HALF STREETS**

N.E. Prescott Street, No. 1241 - From southerly property line northerly to 22' from center line of Prescott.  
(From a point 152 feet, more or less, east of N.E. 92nd Avenue to N.E. 102nd Avenue)

N.E. 92nd Avenue, Nos. 1863 & 2769  
(From N.E. Sandy Boulevard to N.E. Skidmore Street)

N.E. 102nd Avenue, No. 3254 - From face of westerly curb, westerly to property line.  
(From N.E. Prescott Street to N.E. Fremont Street)

9643V