




# Street Connectivity Status

*NW District*

## Legend

-  Existing Roads/ Freeways
-  Excluded Areas (Zoned IG1, IG2, IH, OS, p)
-  Meets Street Spacing Standard
-  District Boundary

Map 11.11-15

