

**BEFORE THE BOARD OF COUNTY COMMISSIONERS  
FOR MULTNOMAH COUNTY, OREGON**

**RESOLUTION NO. 2012-143**

Authorizing the Private Sale of a Tax Foreclosed Property to Marlew LLC.

**The Multnomah County Board of Commissioners Finds:**

- a. Multnomah County acquired through the foreclosure of liens for delinquent real property taxes, certain real property located in Multnomah County, more particularly described in a copy of a proposed deed, attached as Exhibit A (the "Property").
- b. The Property has a real market value of \$400 on the assessment roll prepared for the County, consistent with the requirement of ORS 275.225(1) (a).
- c. Although no written confirmation from the City of Portland was obtained, the County is confident that the location and size of the Property make it unsuitable for the construction or placement of a dwelling thereon under applicable zoning ordinances and building codes, as provided under ORS 275.225(1) (b).
- d. The County has received payment in the amount of \$300 from Marlew LLC, an amount the Board finds to be a reasonable price for the Property in conformity with ORS 275.225.


**The Multnomah County Board of Commissioners Resolves:**

1. The County Chair is authorized to execute a deed, in substantial conformance with the deed attached as Exhibit A, conveying the Property to Marlew LLC.

ADOPTED the 13<sup>th</sup> day of September, 2012.




BOARD OF COUNTY COMMISSIONERS  
FOR MULTNOMAH COUNTY, OREGON



\_\_\_\_\_  
Jeff Cogen, Chair

REVIEWED:  
JENNY M. MORF, COUNTY ATTORNEY  
FOR MULTNOMAH COUNTY, OREGON

By   
Matthew O. Ryan, Assistant County Attorney

SUBMITTED BY: Joanne Fuller, Director, Dept. of County Management

Until a change is requested, all tax statements shall be sent to the following address:

(Grantees) MARLEW LLC  
4208 NE 41<sup>ST</sup> AVE  
PORTLAND OR 97211

After recording return to:

(Grantor) MULTNOMAH COUNTY TAX FORECLOSED PROPERTY  
501 SE HAWTHORNE BLVD  
PORTLAND OR 97214

**Deed D132300 for R316191**

MULTNOMAH COUNTY, a political subdivision of the State of Oregon, **Grantor**, conveys to Marlew LLC, **Grantees**; the following described real property:

See attached Exhibit 1.

BEFORE SIGNING OR ACCEPTING THIS INSTRUMENT, THE PERSON TRANSFERRING FEE TITLE SHOULD INQUIRE ABOUT THE PERSON'S RIGHTS, IF ANY, UNDER ORS 195.300, 195.301 AND 195.305 TO 195.336 AND SECTIONS 5 TO 11, CHAPTER 424, OREGON LAWS 2007, SECTIONS 2 TO 9 AND 17, CHAPTER 855, OREGON LAWS 2009, AND SECTIONS 2 TO 7, CHAPTER 8, OREGON LAWS 2010. THIS INSTRUMENT DOES NOT ALLOW USE OF THE PROPERTY DESCRIBED IN THIS INSTRUMENT IN VIOLATION OF APPLICABLE LAND USE LAWS AND REGULATIONS. BEFORE SIGNING OR ACCEPTING THIS INSTRUMENT, THE PERSON ACQUIRING FEE TITLE TO THE PROPERTY SHOULD CHECK WITH THE APPROPRIATE CITY OR COUNTY PLANNING DEPARTMENT TO VERIFY THAT THE UNIT OF LAND BEING TRANSFERRED IS A LAWFULLY ESTABLISHED LOT OR PARCEL, AS DEFINED IN ORS 92.010 OR 215.010, TO VERIFY THE APPROVED USES OF THE LOT OR PARCEL, TO DETERMINE ANY LIMITS ON LAWSUITS AGAINST FARMING OR FOREST PRACTICES, AS DEFINED IN ORS 30.930, AND TO INQUIRE ABOUT THE RIGHTS OF NEIGHBORING PROPERTY OWNERS, IF ANY, UNDER ORS 195.300, 195.301 AND 195.305 TO 195.336 AND SECTIONS 5 TO 11, CHAPTER 424, OREGON LAWS 2007, SECTIONS 2 TO 9 AND 17, CHAPTER 855, OREGON LAWS 2009, AND SECTIONS 2 TO 7, CHAPTER 8, OREGON LAWS 2010.

The true consideration for this conveyance is \$300.

IN WITNESS WHEREOF, the Multnomah County Board of Commissioners by authority of a Resolution of the Board, entered of record; has caused this deed to be executed by the Chair of the County Board.

Dated this 18<sup>th</sup> day of September, 2012.

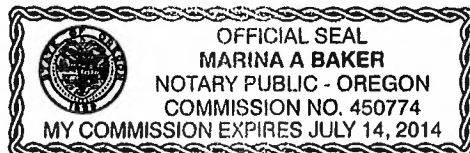



BOARD OF COUNTY COMMISSIONERS  
FOR MULTNOMAH COUNTY, OREGON

  
Jeff Cogen, Chair

STATE OF OREGON                     )  
  ) ss  
COUNTY OF MULTNOMAH         )

This Deed was acknowledged before me this 18<sup>th</sup> day of September, by Jeff Cogen, to me personally known, as Chair of the Multnomah County Board of Commissioners, on behalf of the County by authority of the Multnomah County Board of Commissioners.



  
Marina A Baker  
Notary Public for Oregon;  
My Commission expires: 7/14/2014

REVIEWED:  
JENNY M. MORF, COUNTY ATTORNEY  
FOR MULTNOMAH COUNTY, OREGON

By   
Matthew O. Ryan, Assistant County Attorney

## **Exhibit 1 to Deed**

**Tax Account Number: R316191**

**Legal Description:**

A tract of land located in Section 24, Township 1 North, Range 1 East, W.M., Multnomah County, Oregon described as follows:

Beginning at a point 1320 feet South and 30 feet West of the Northeast corner of said Section 24; thence West 100 feet to a point; thence South 5 feet; thence North  $89^{\circ} 20'$  East to the Northeast corner of a deed recorded Dec 1, 1969 in Book 709, page 838; thence North 1.90 feet to the true point of beginning.