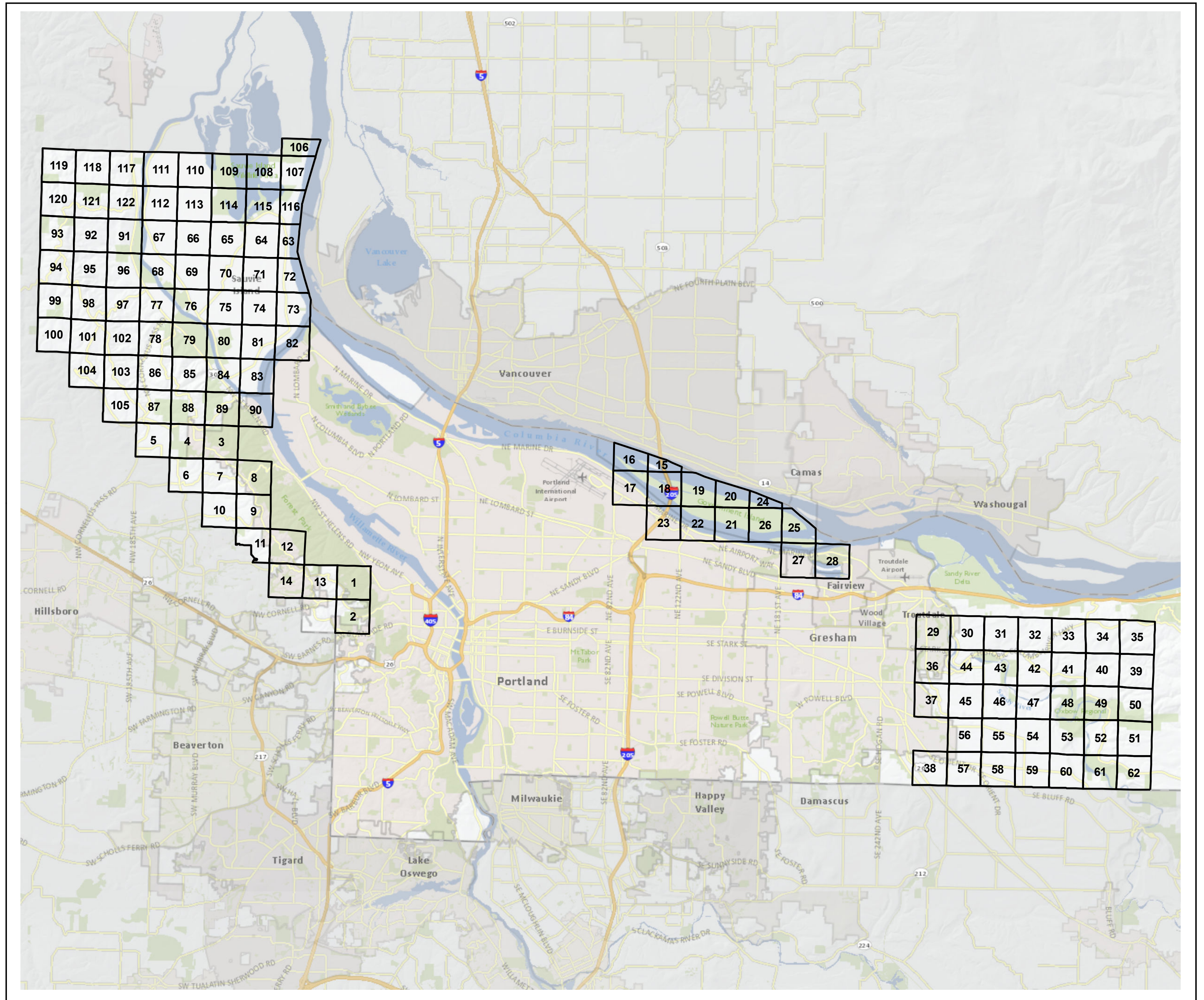
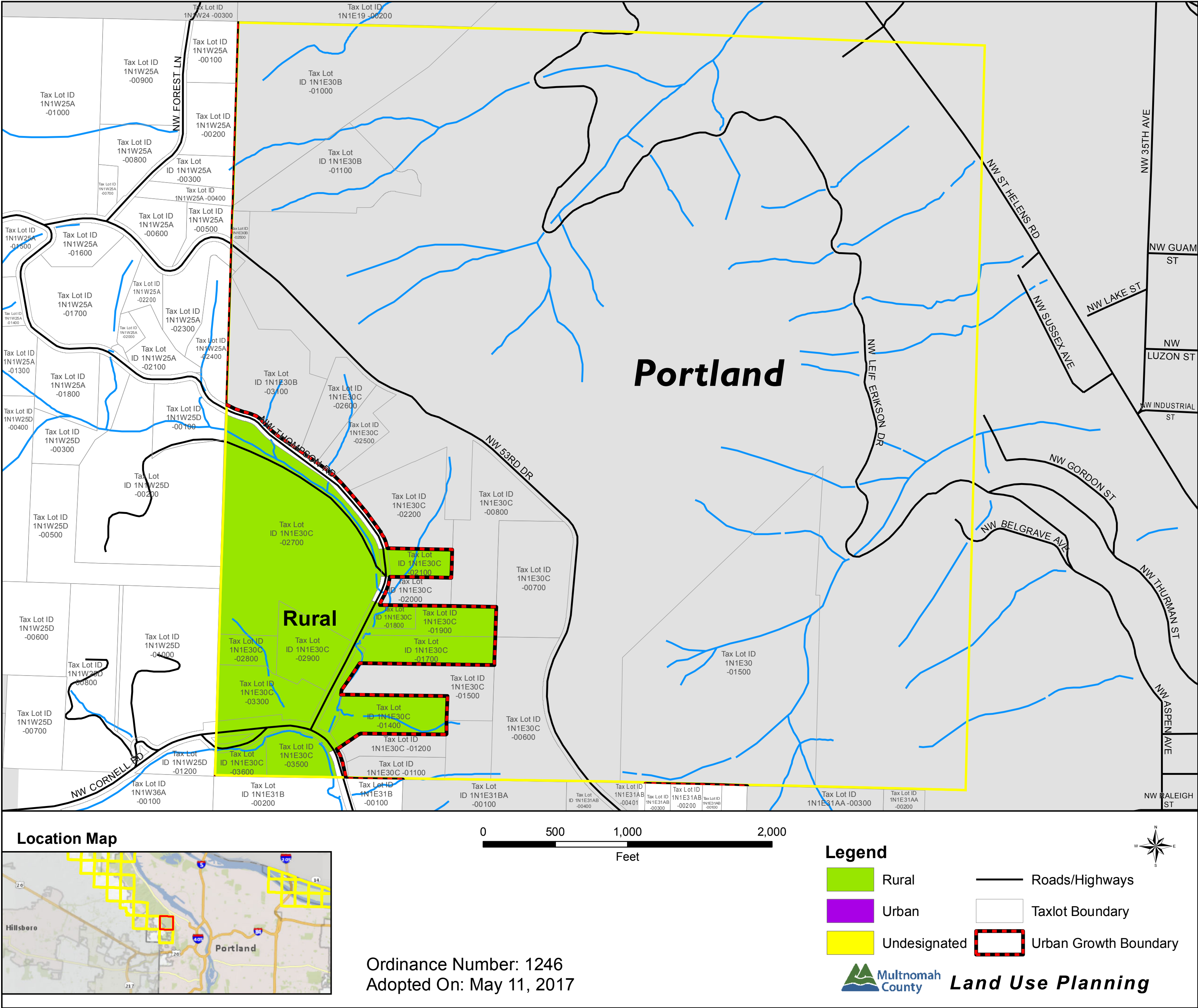
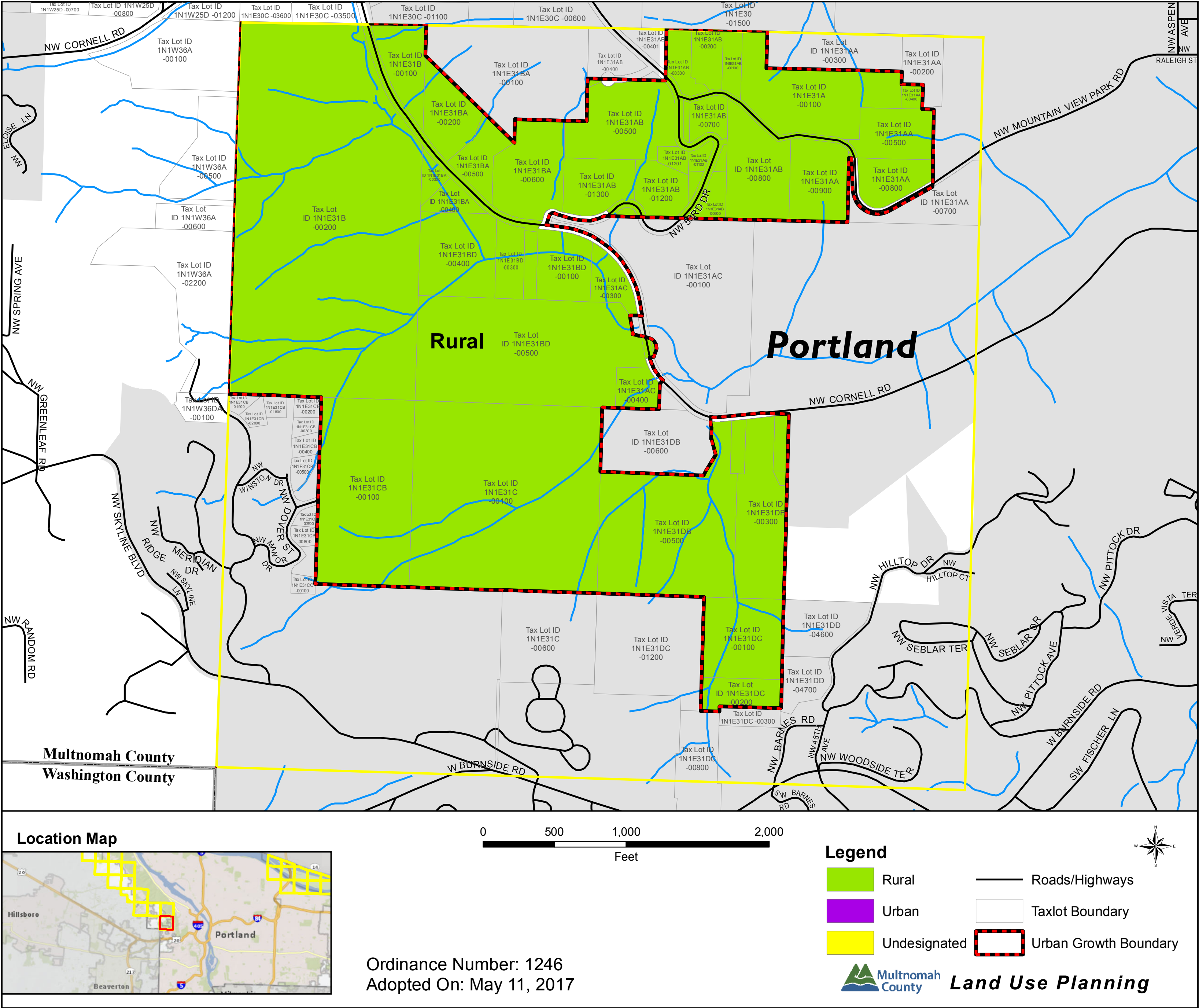


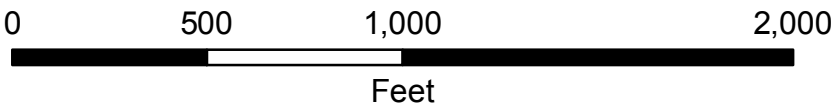
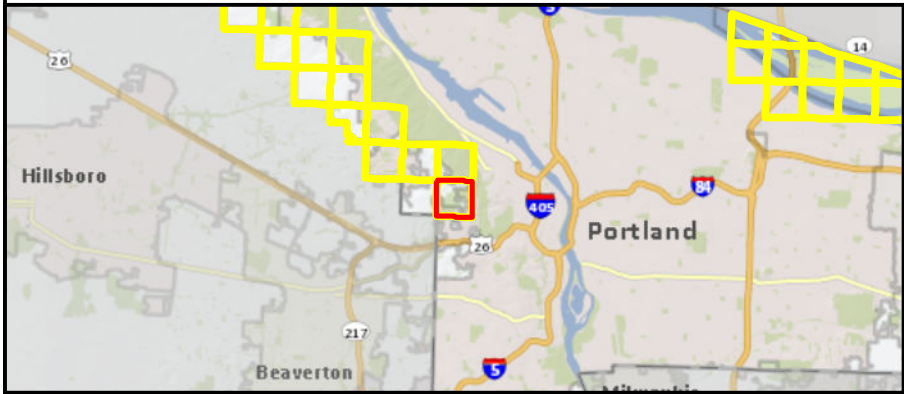
Multnomah County Official Urban and Rural Reserves Map Index







Location Map



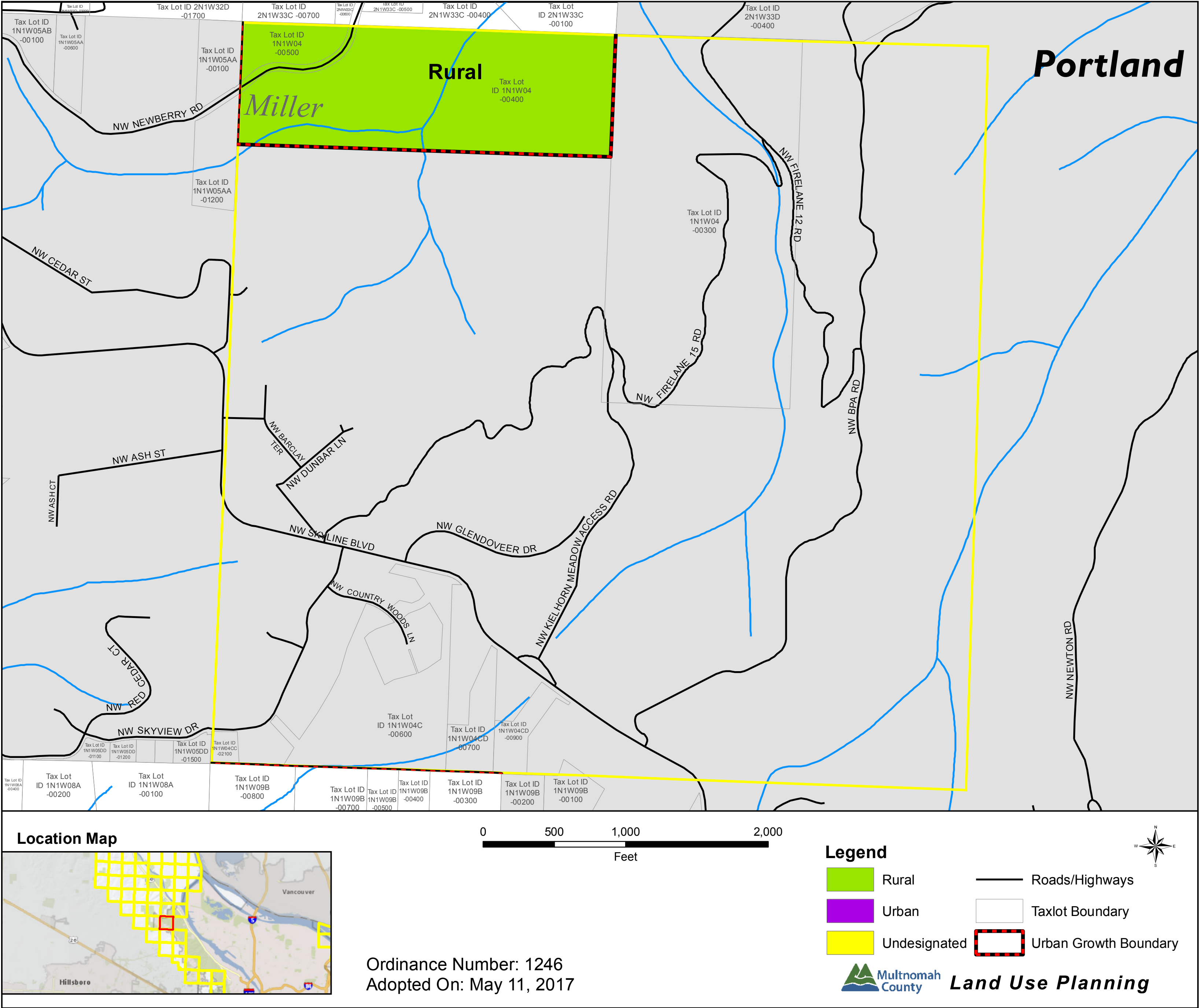
Legend

- Rural
- Urban
- Undesignated
- Roads/Highways
- Taxlot Boundary
- Urban Growth Boundary

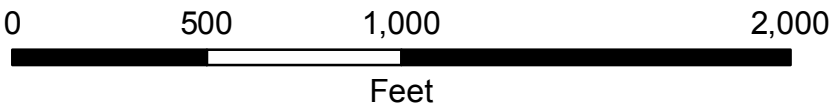
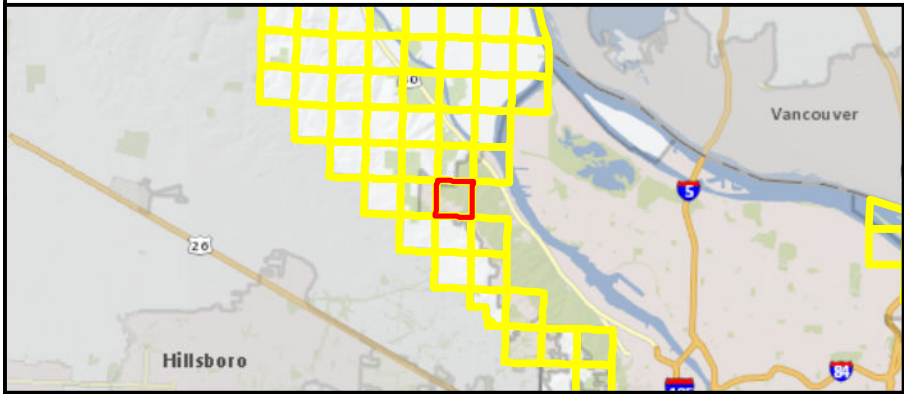


Land Use Planning

Ordinance Number: 1246
Adopted On: May 11, 2017



Location Map



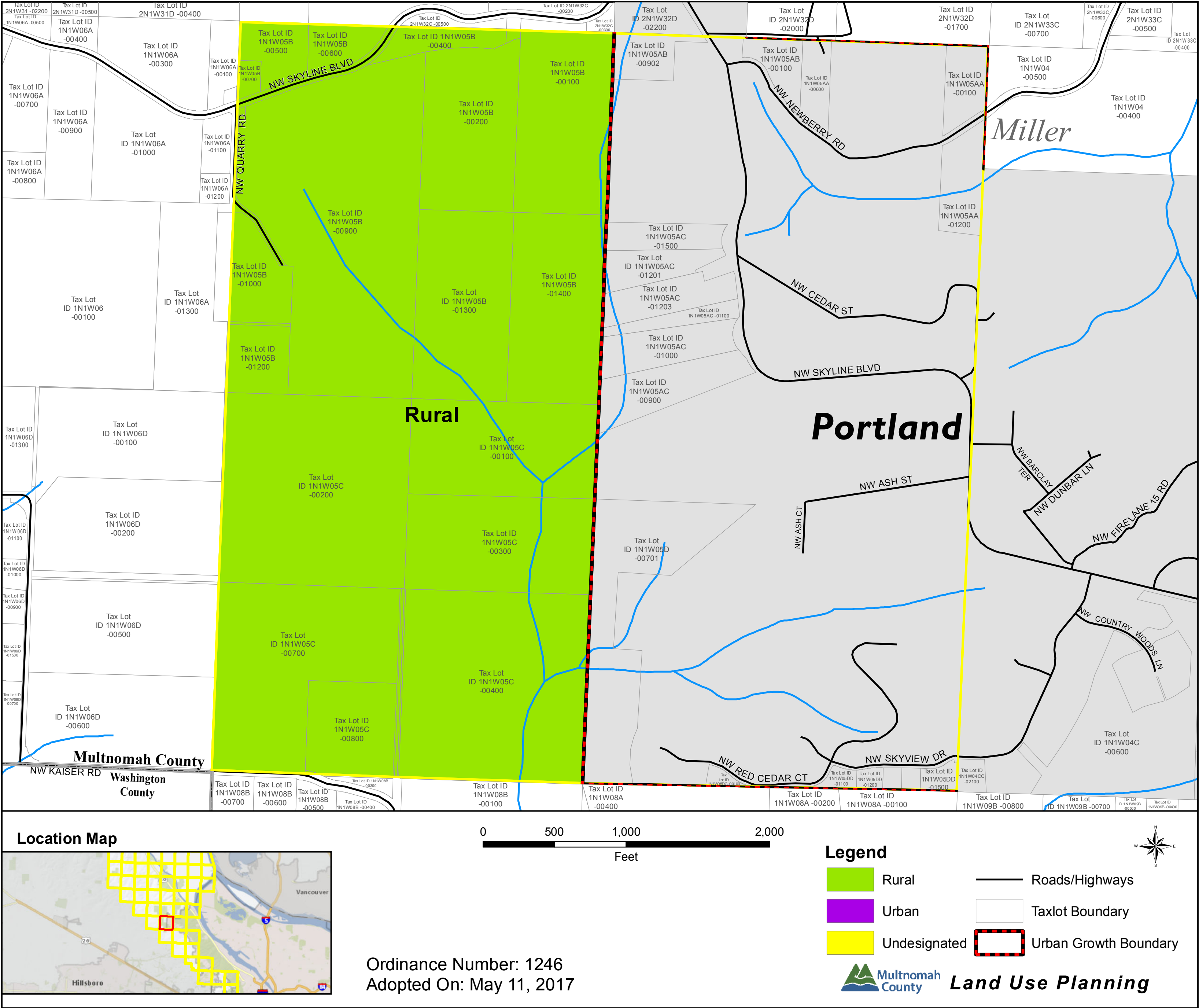
Legend

	Rural		Roads/Highways
	Urban		Taxlot Boundary
	Undesignated		Urban Growth Boundary

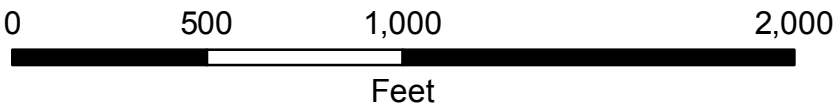
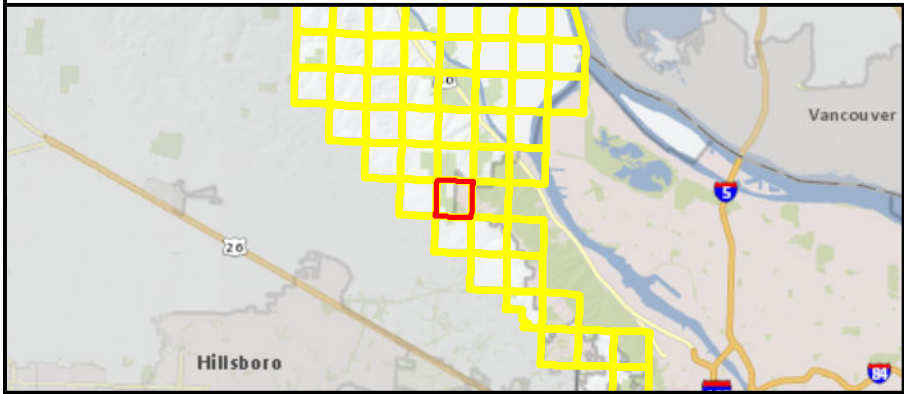
Multnomah County

Land Use Planning

Ordinance Number: 1246
Adopted On: May 11, 2017



Location Map



Legend

Rural

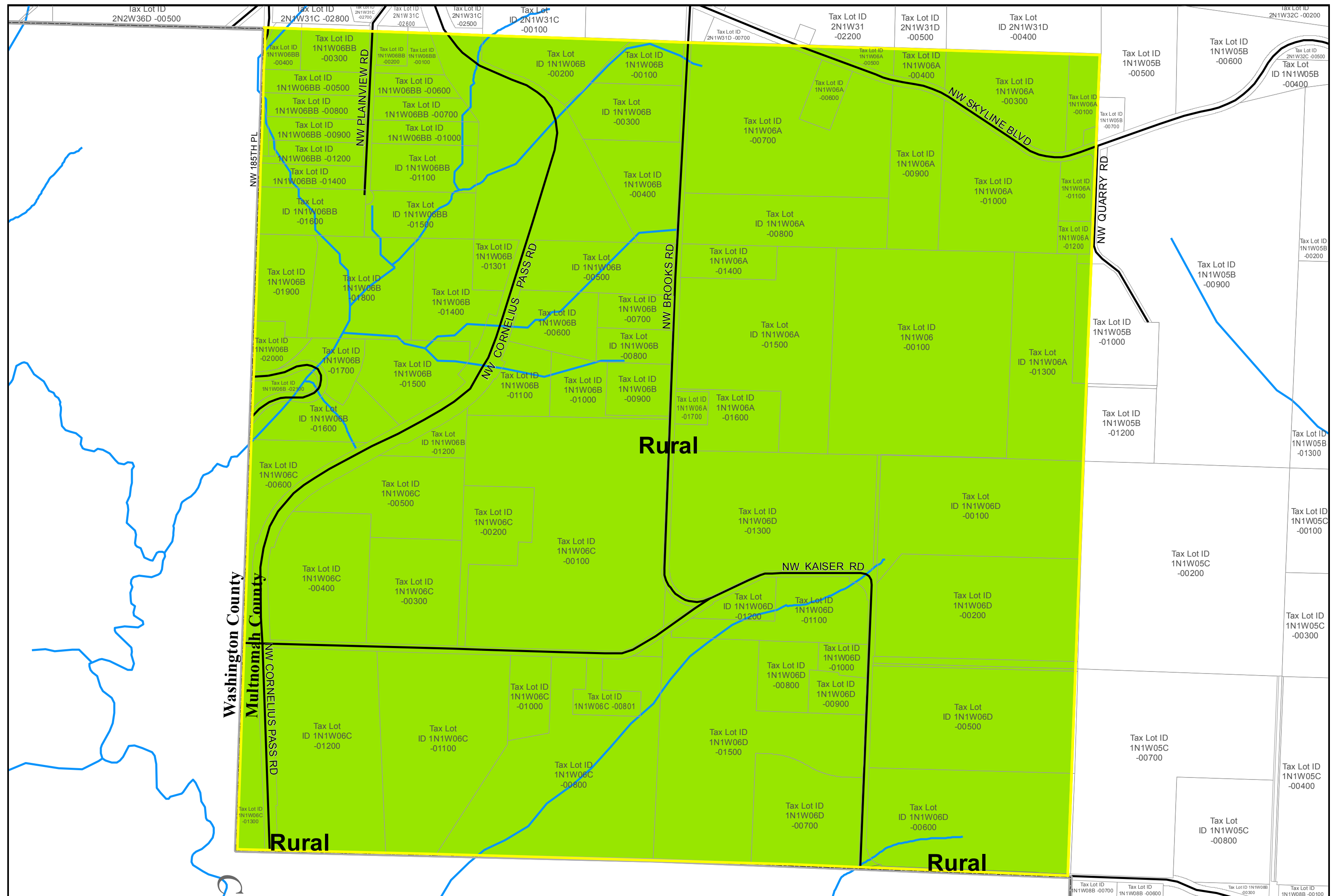
Urban

Undesignated

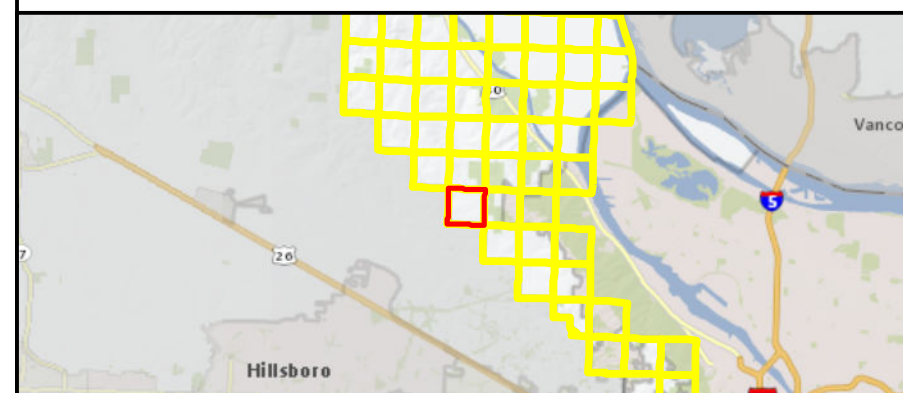
Roads/Highways

Taxlot Boundary

Urban Growth Boundary









Location Map



A horizontal scale bar with markings at 0, 500, 1,000, and 2,000. The unit "Feet" is written below the bar.

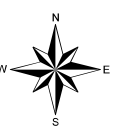
Ordinance Number: 1246
Adopted On: May 11, 2017

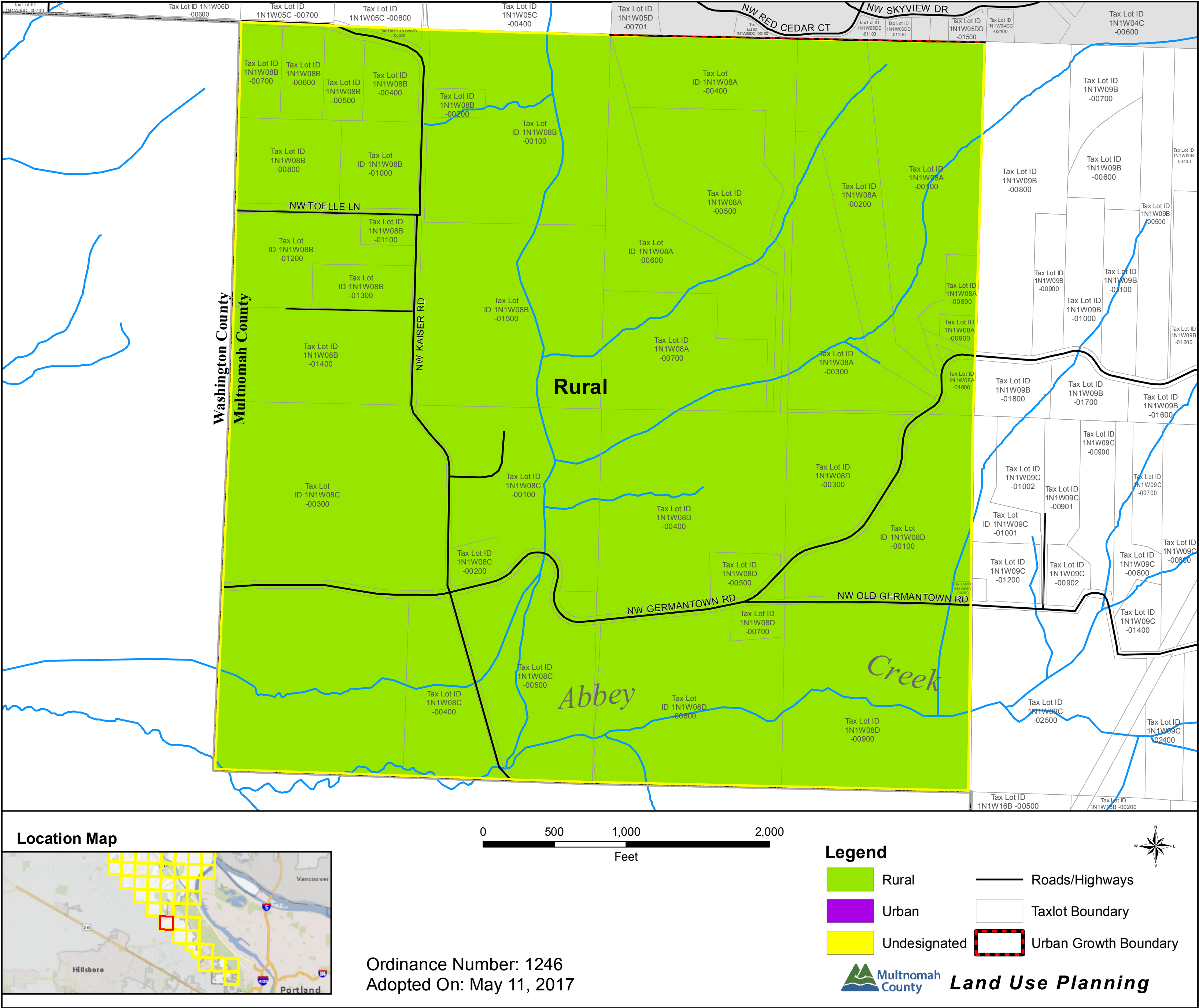
Legend

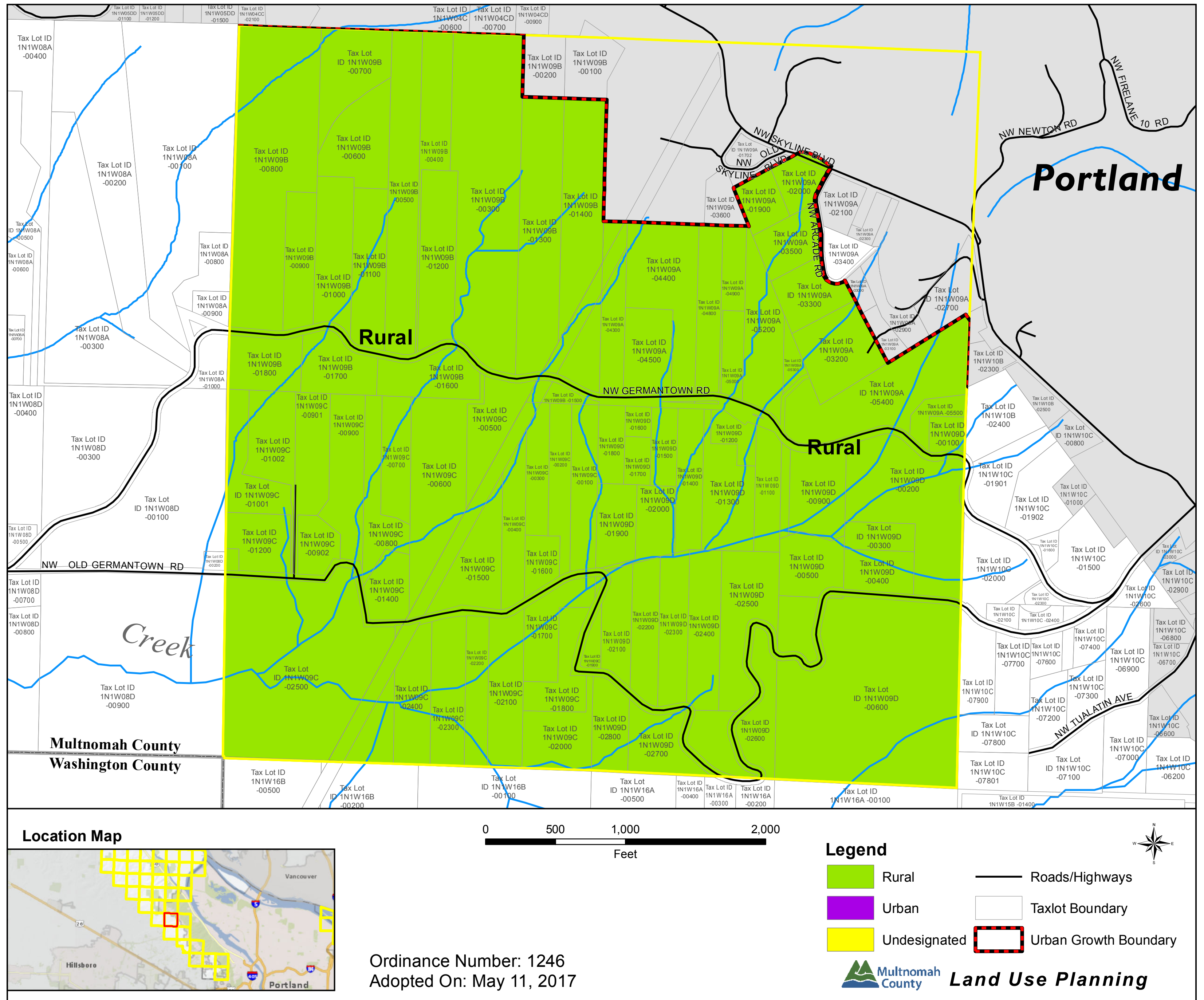
-  Rural
  Roads/Highways
-  Urban
  Taxlot Boundary
-  Undesignated
  Urban Growth Boundary

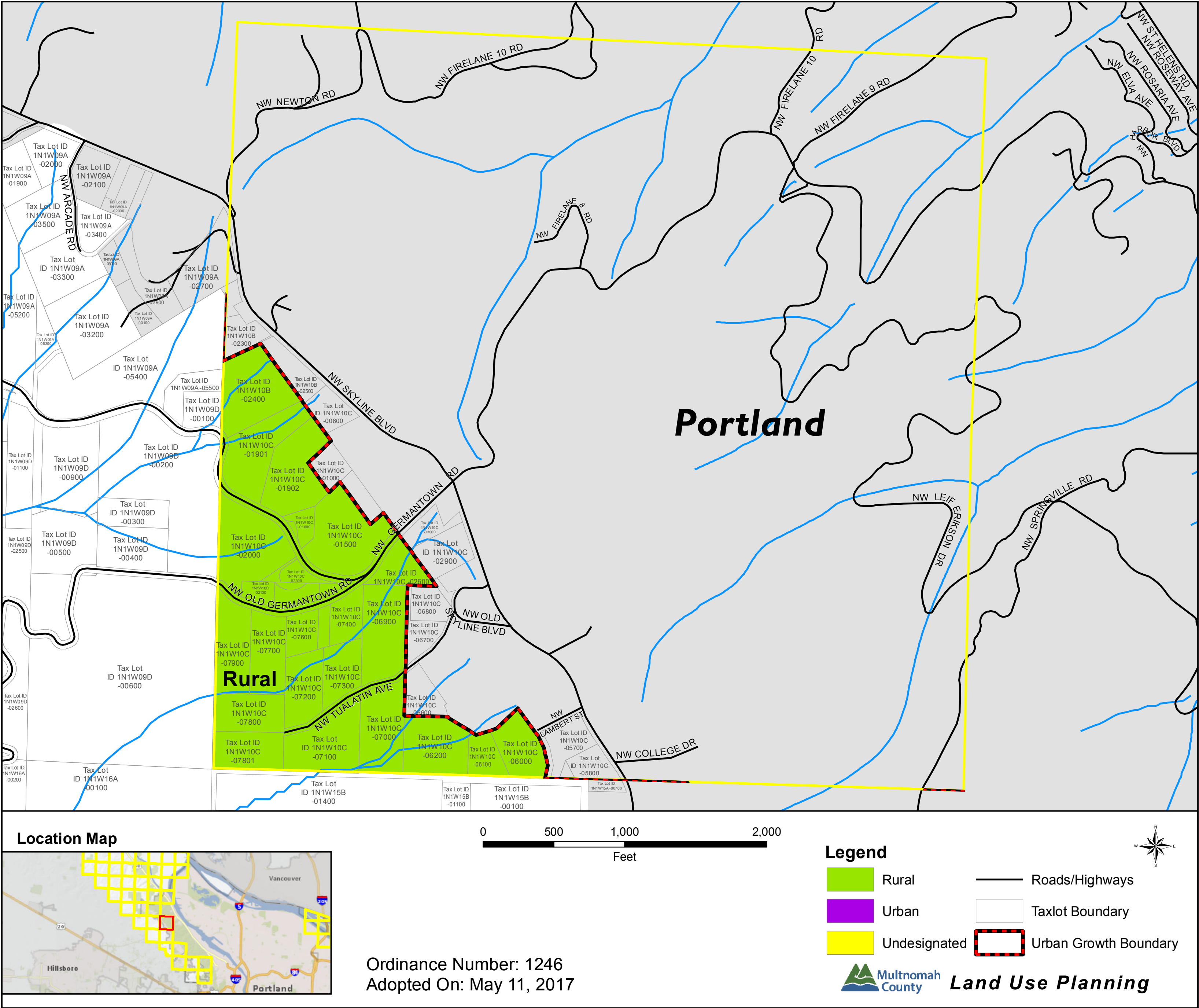


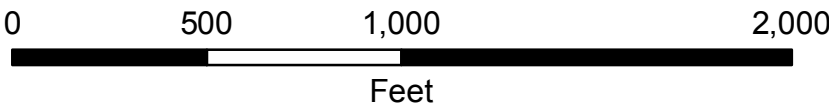
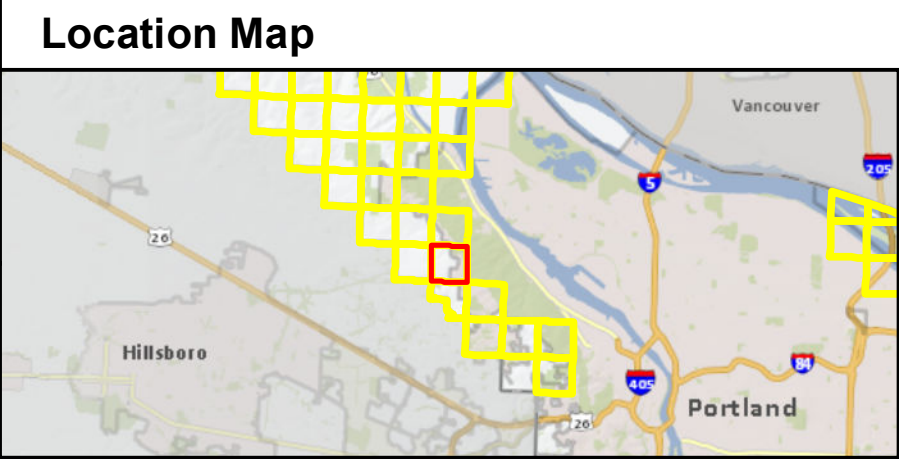
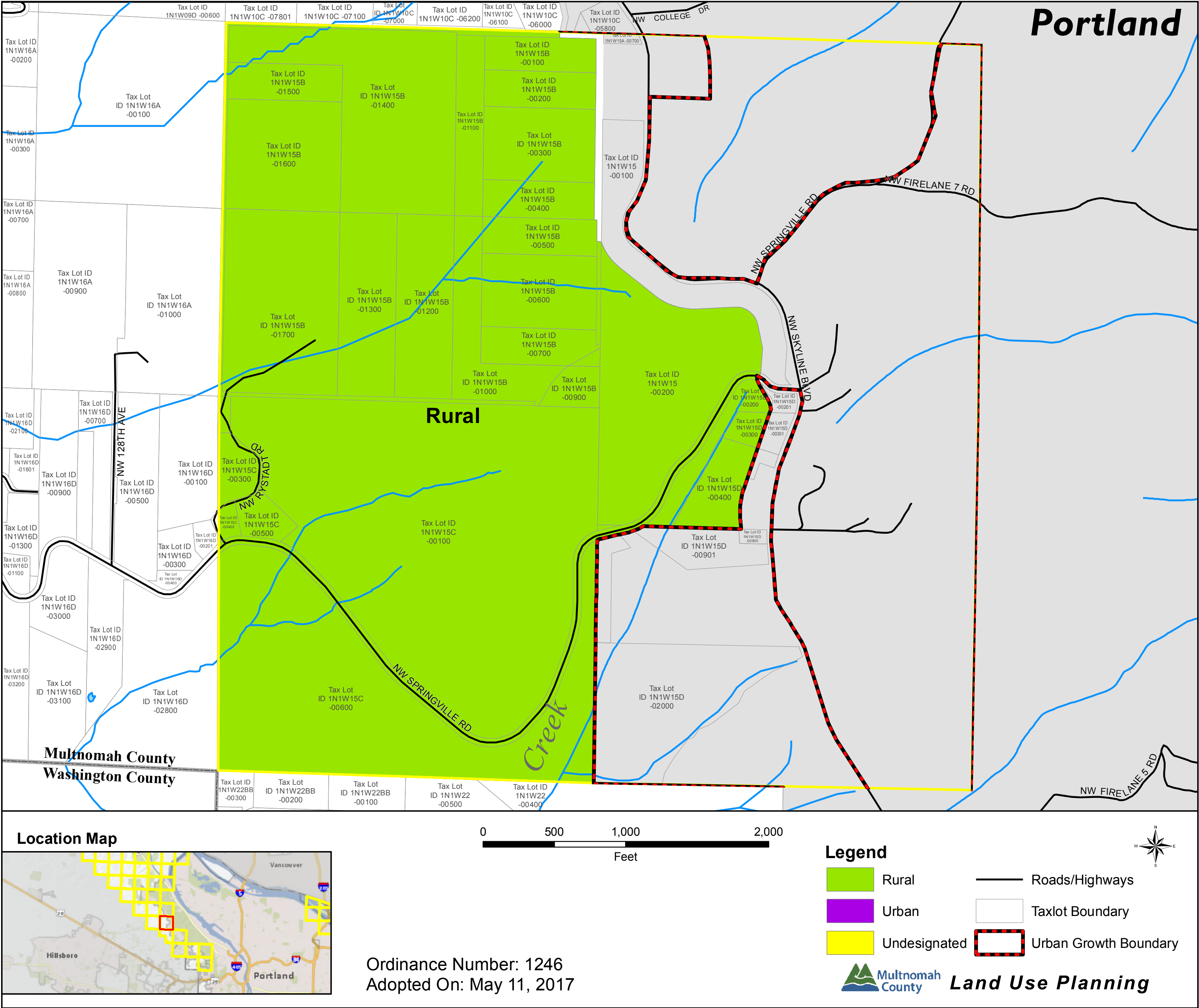
h Land Use Planning









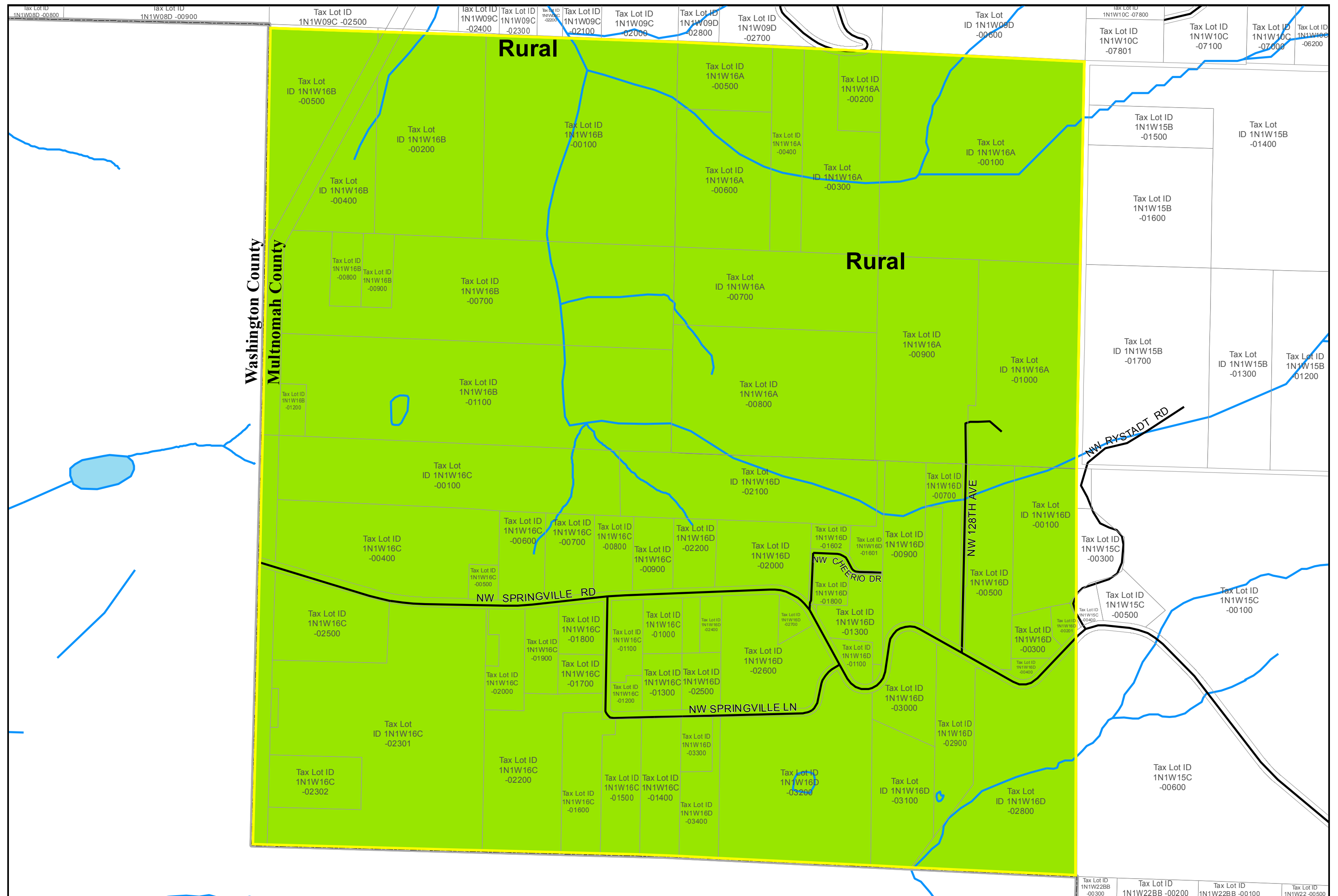


Legend

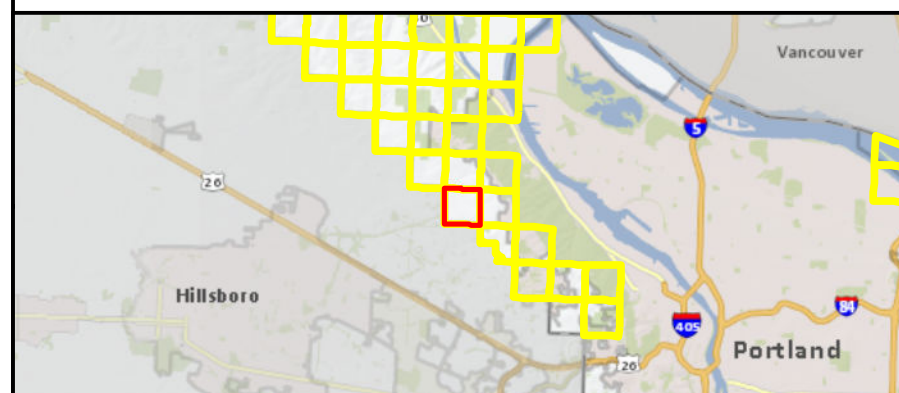
Rural	Roads/Highways
Urban	Taxlot Boundary
Undesignated	Urban Growth Boundary

Multnomah County *Land Use Planning*

Ordinance Number: 1246
Adopted On: May 11, 2017



Location Map









0 500 1,000 2,000

Feet

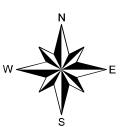
Ordinance Number: 1246
Adopted On: May 11, 2017

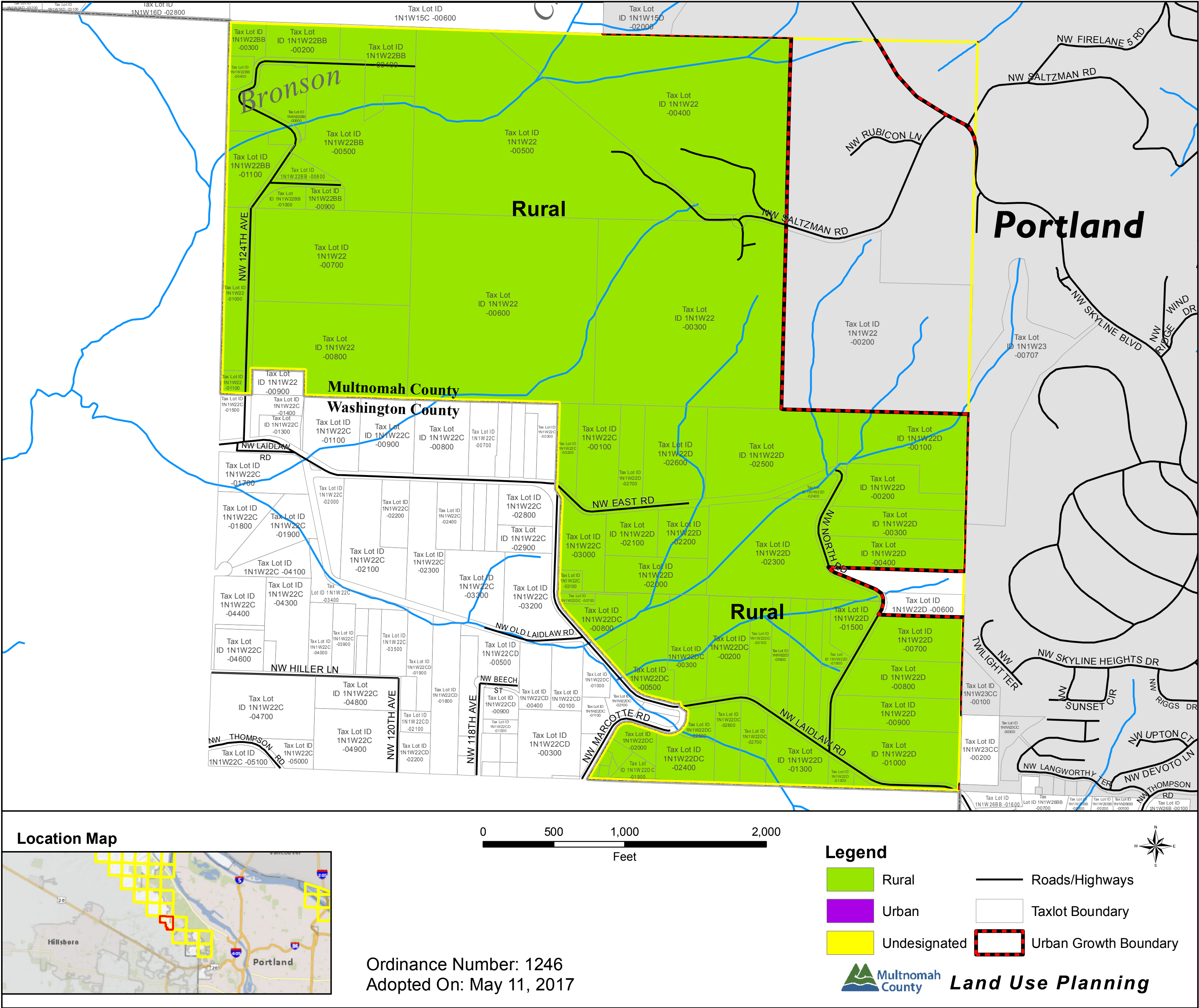
Legend

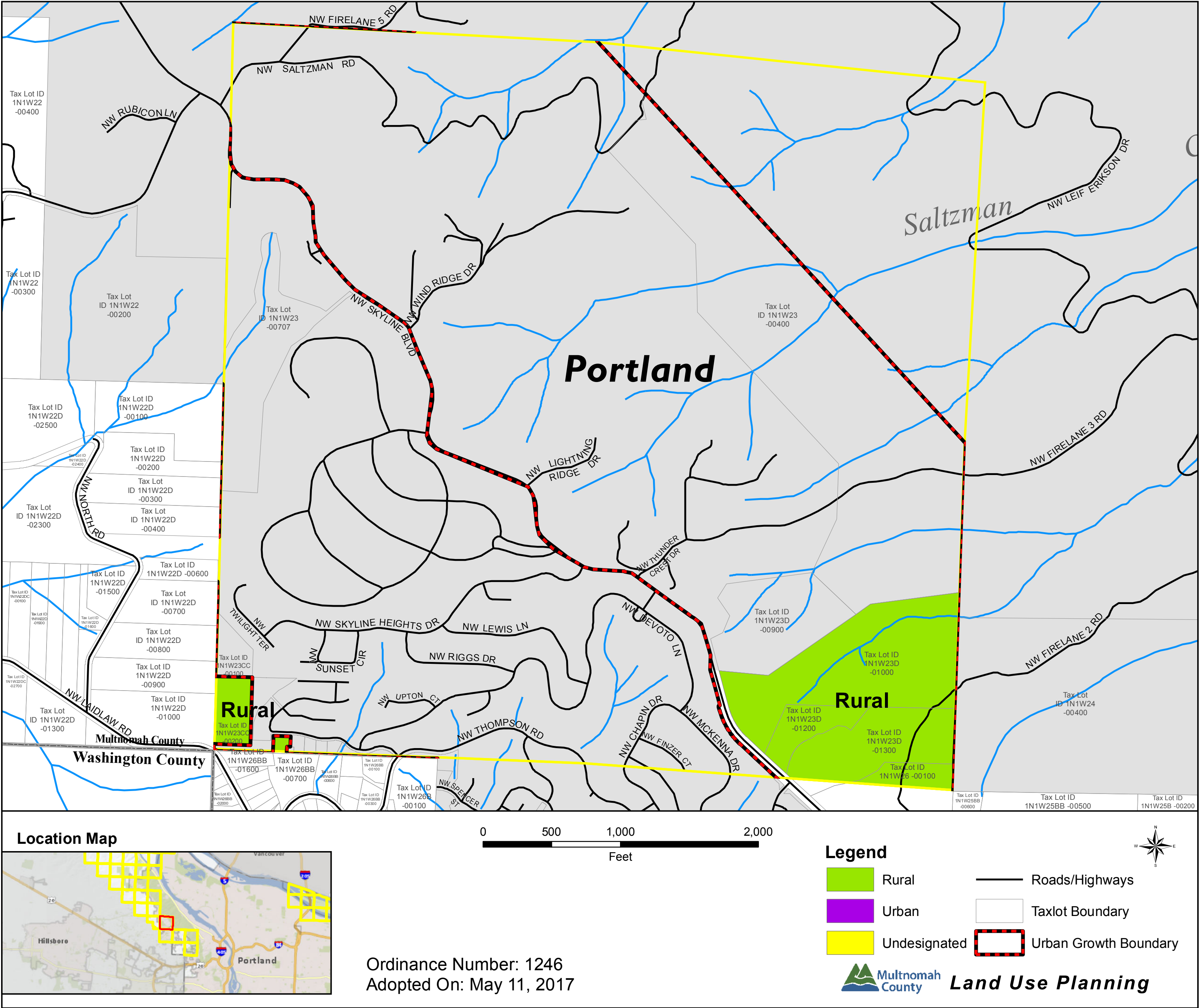
-  Rural
  Roads/Highways
-  Urban
  Taxlot Boundary
-  Undesignated
  Urban Growth Boundary



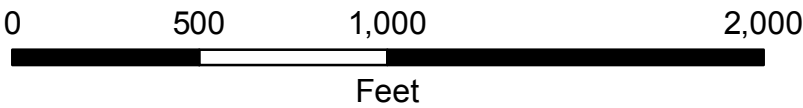
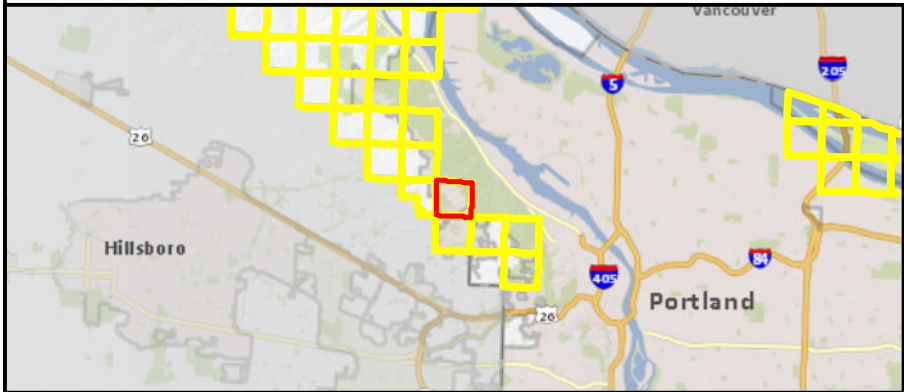
h Land Use Planning







Location Map



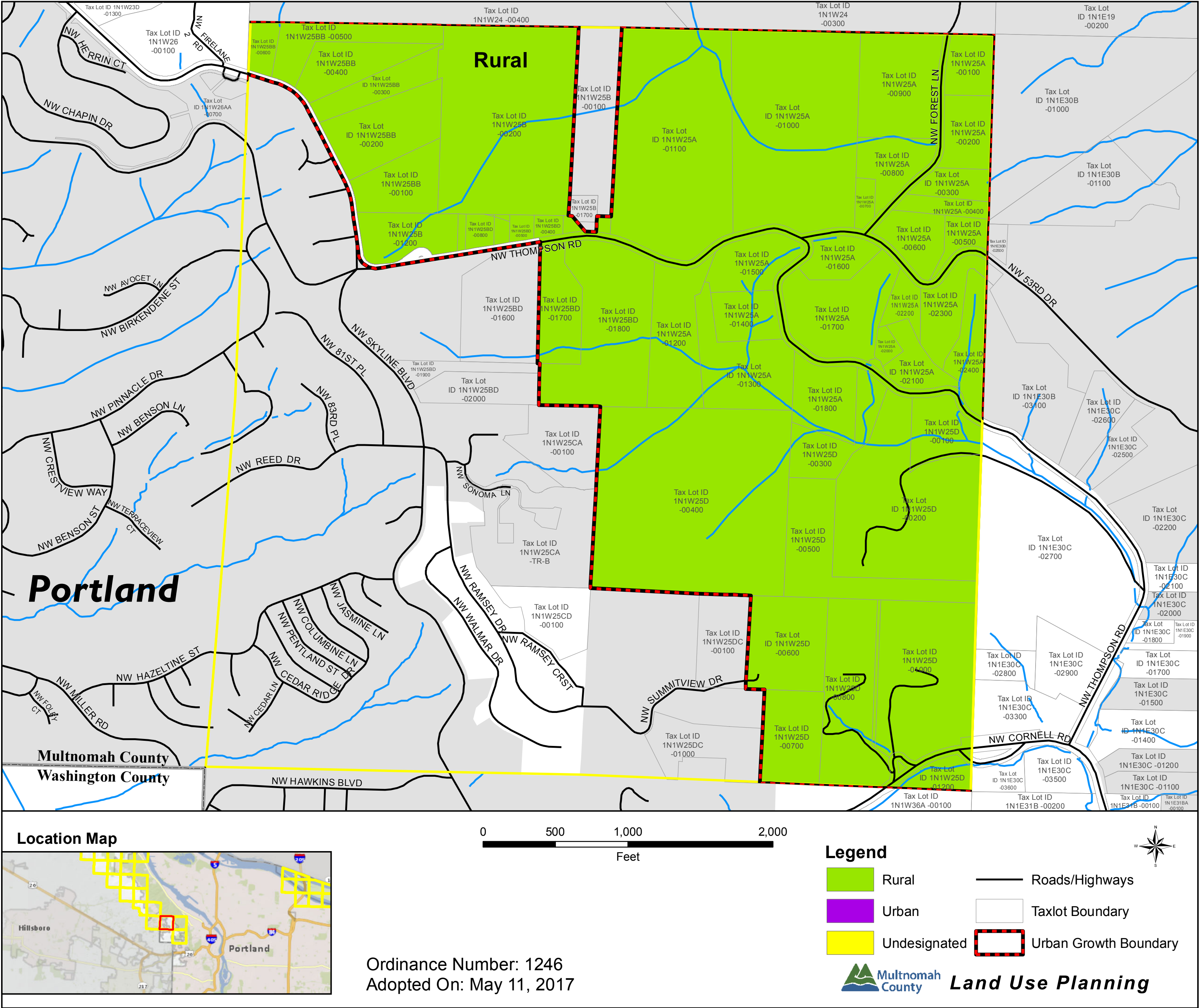
Legend

- Rural
- Urban
- Undesignated
- Roads/Highways
- Taxlot Boundary
- Urban Growth Boundary

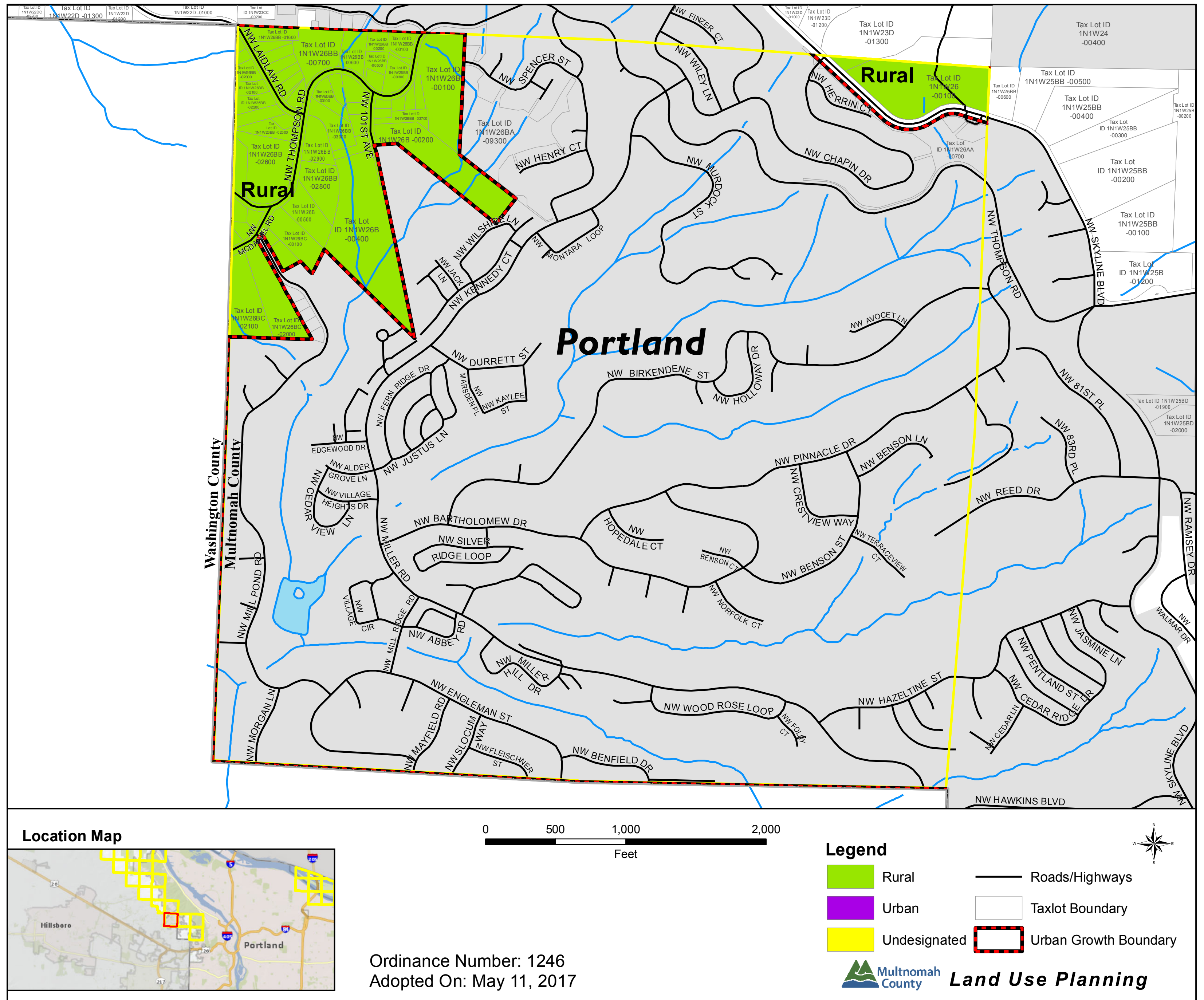


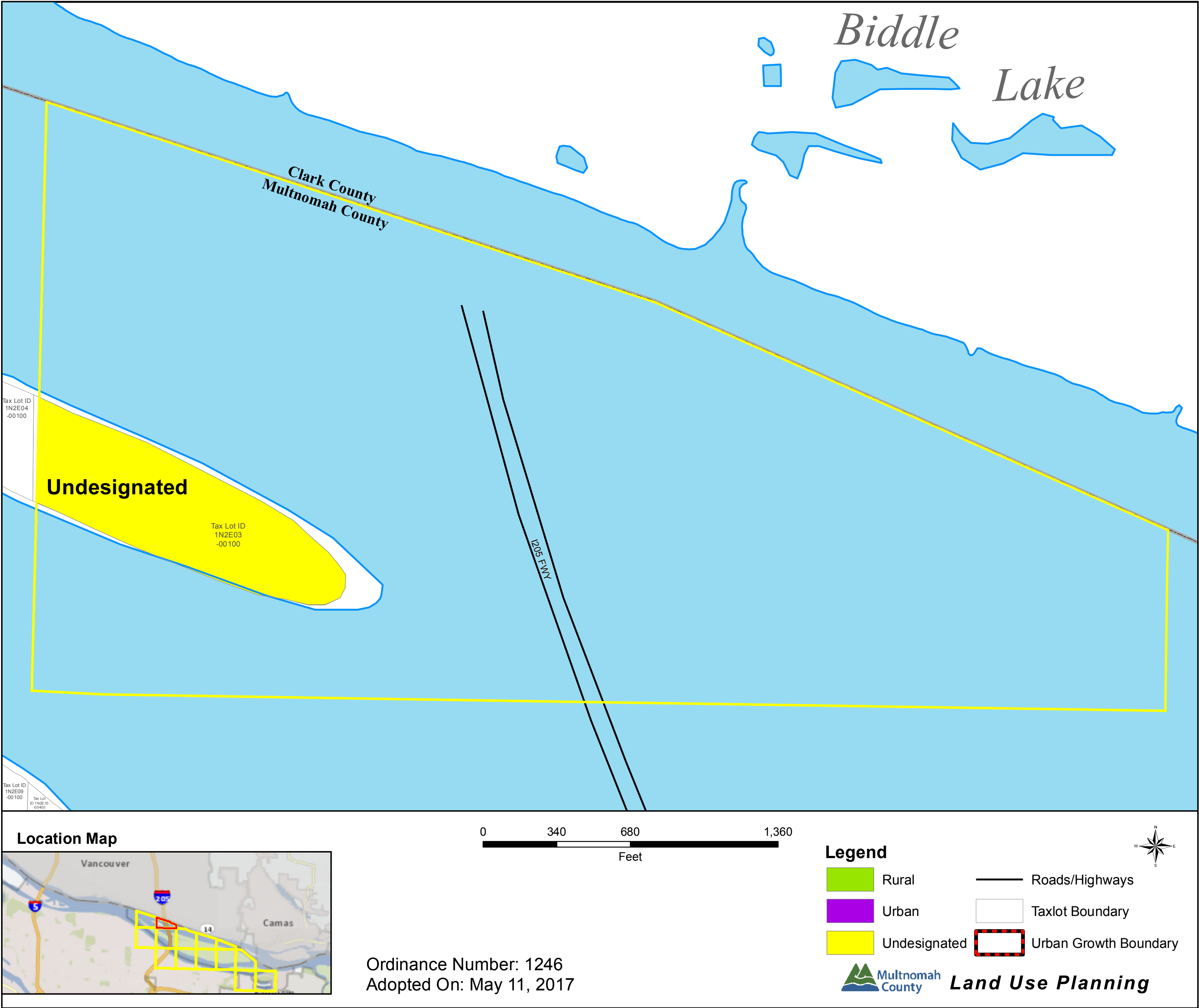
Land Use Planning

Ordinance Number: 1246
Adopted On: May 11, 2017



Multnomah County Official Urban and Rural Reserves Map For Section: 1N1W-26 Page 1-14



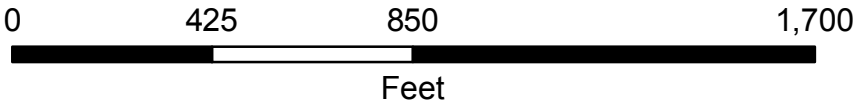
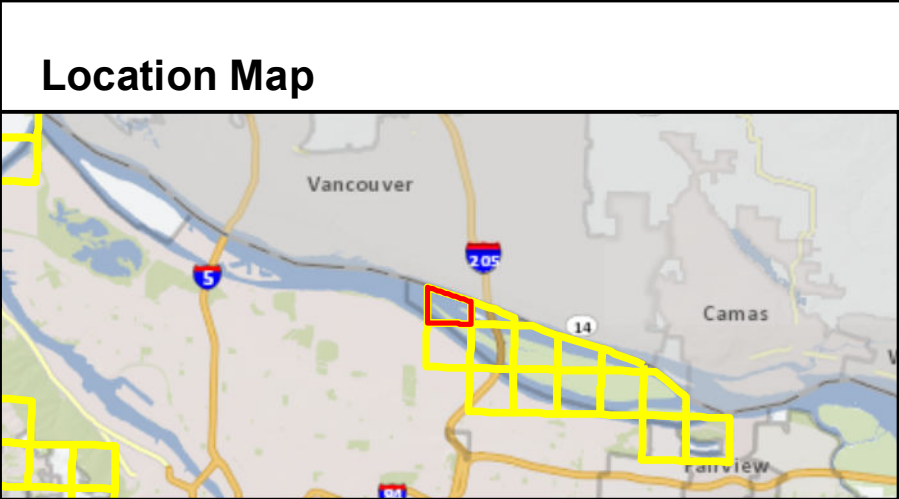
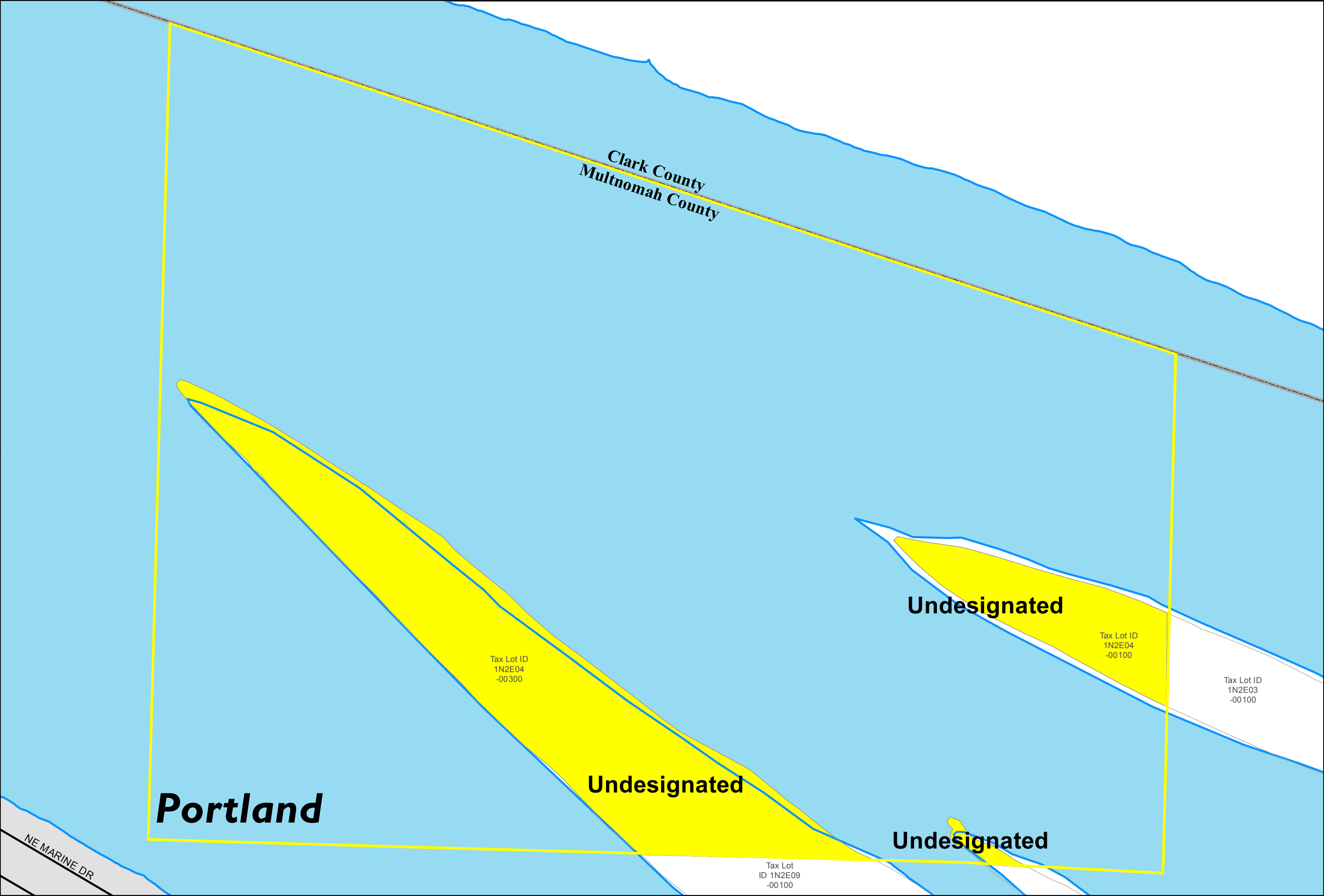


Ordinance Number: 1246
Adopted On: May 11, 2017

Legend

Rural	Roads/Highways
Urban	Taxlot Boundary
Undesignated	Urban Growth Boundary

Multnomah County *Land Use Planning*



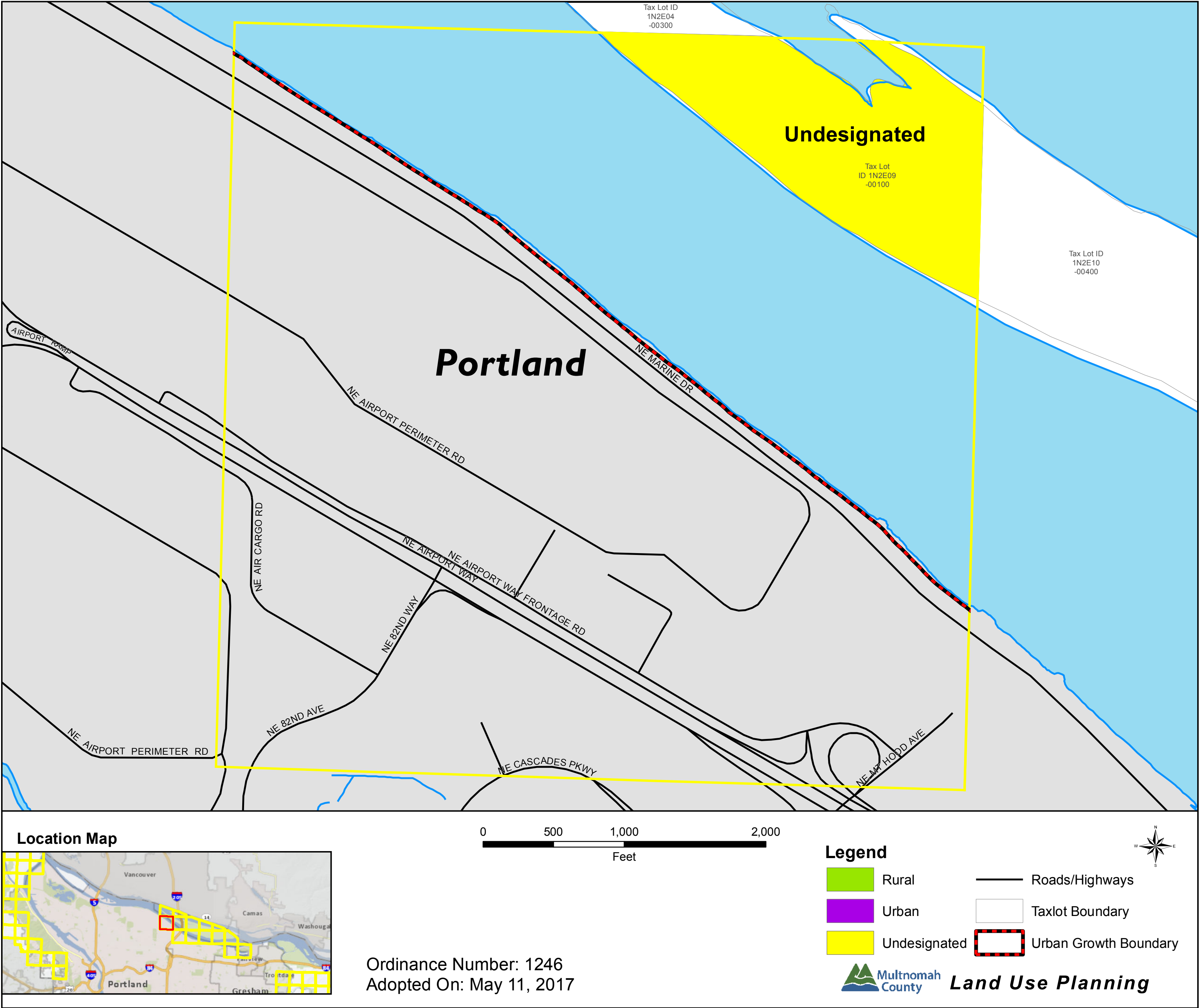
Legend

- Rural
- Urban
- Undesignated
- Roads/Highways
- Taxlot Boundary
- Urban Growth Boundary

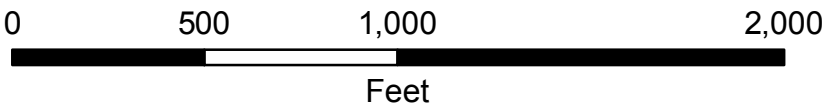
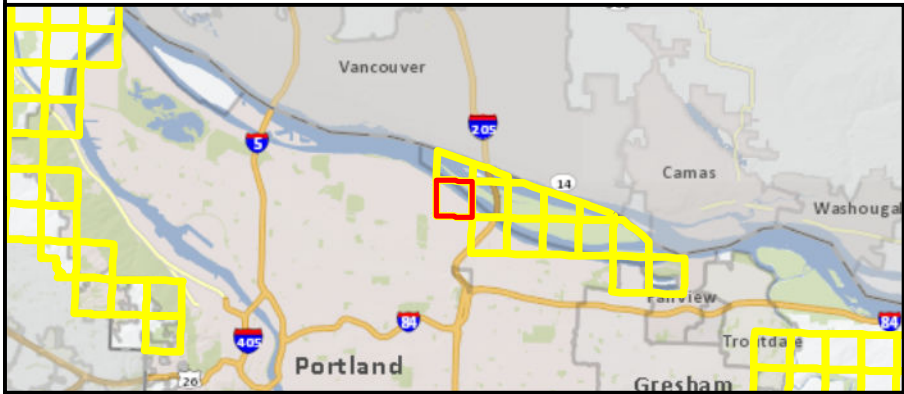


Land Use Planning

Ordinance Number: 1246
Adopted On: May 11, 2017



Location Map



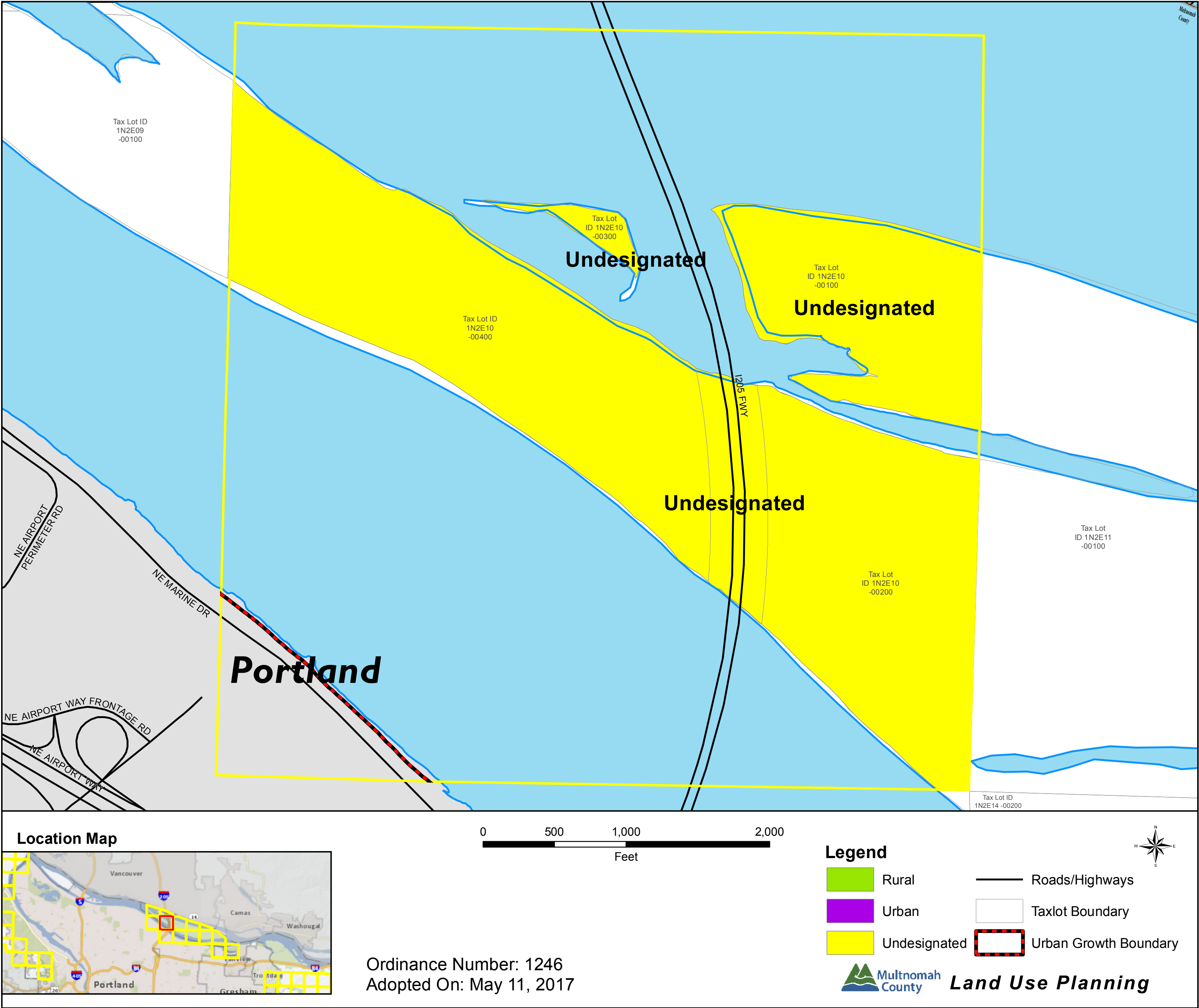
Legend

- Rural
- Urban
- Undesignated
- Roads/Highways
- Taxlot Boundary
- Urban Growth Boundary

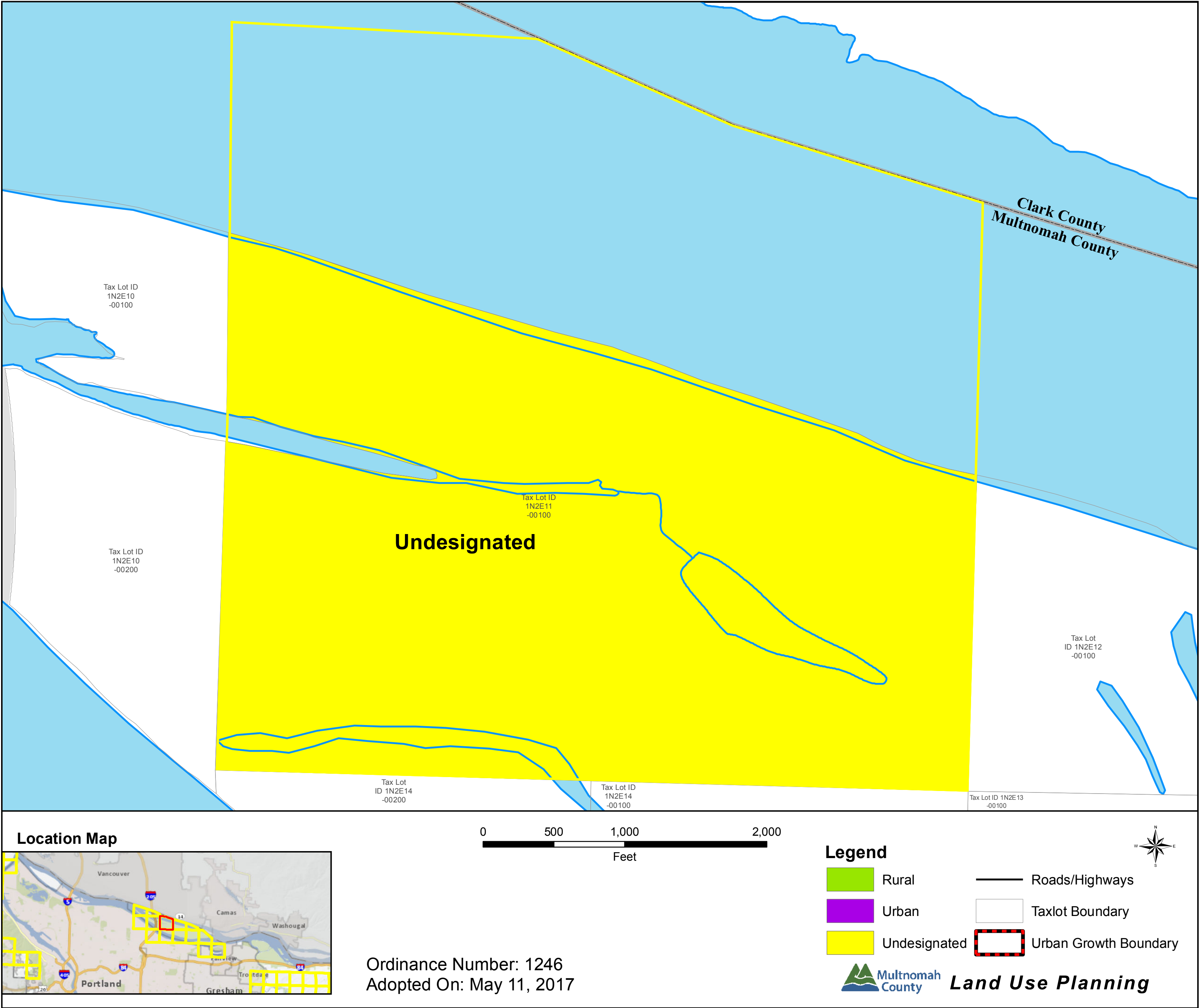


Land Use Planning

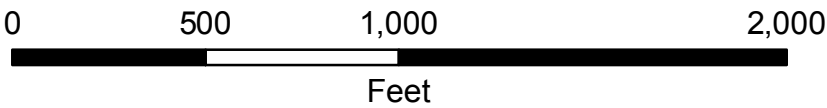
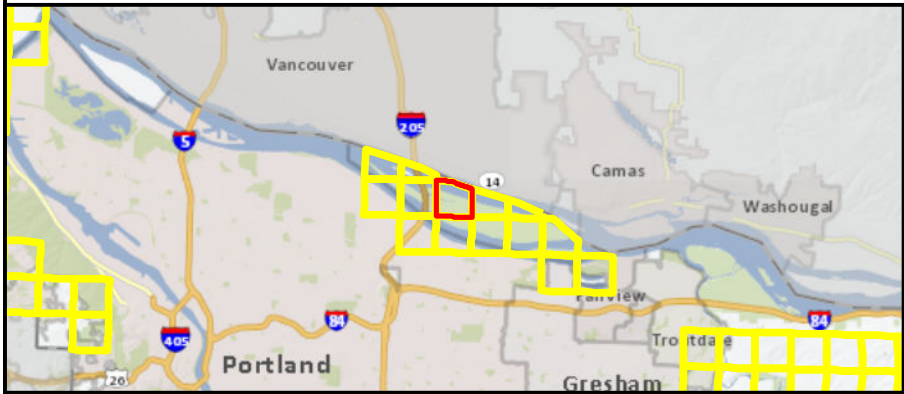
Ordinance Number: 1246
Adopted On: May 11, 2017



Ordinance Number: 1246
Adopted On: May 11, 2017



Location Map



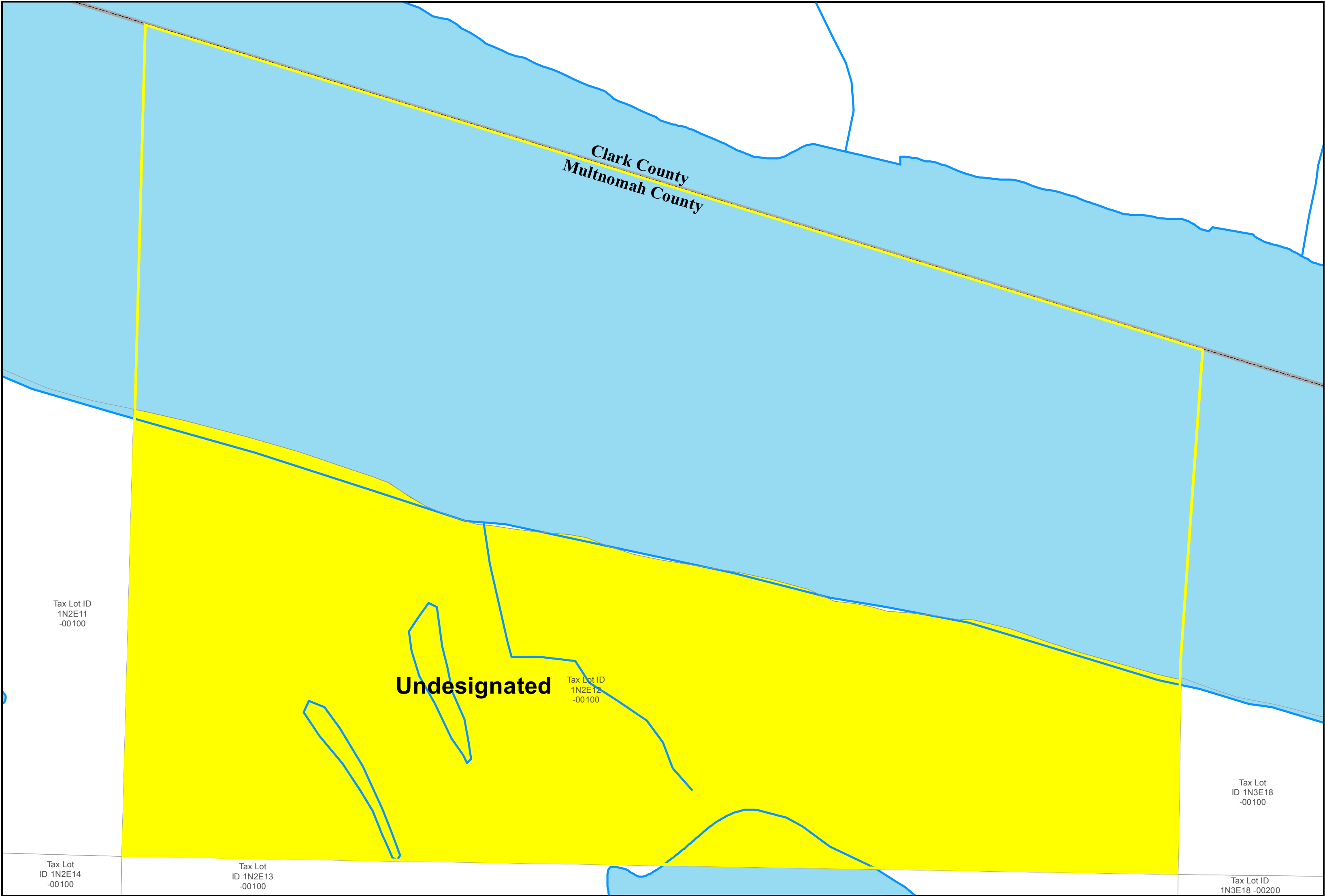
Legend

- Rural
- Urban
- Undesignated
- Roads/Highways
- Taxlot Boundary
- Urban Growth Boundary

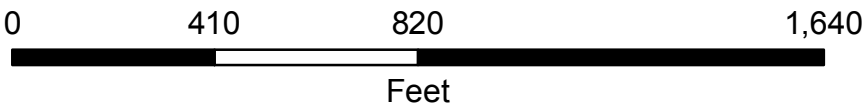
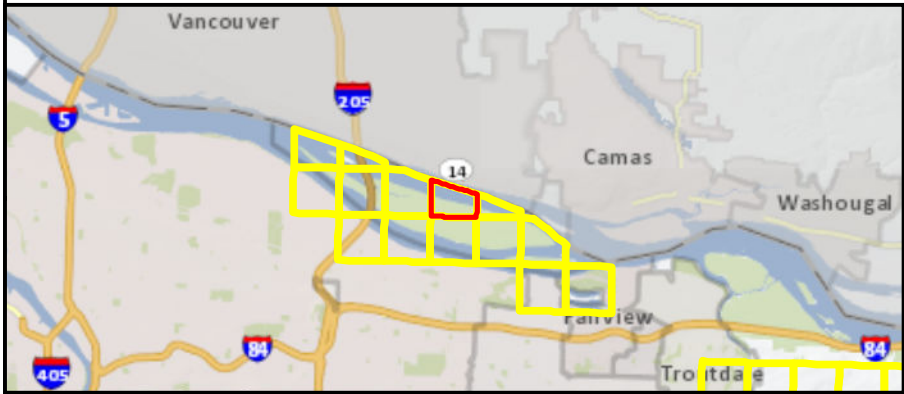


Land Use Planning

Ordinance Number: 1246
Adopted On: May 11, 2017



Location Map



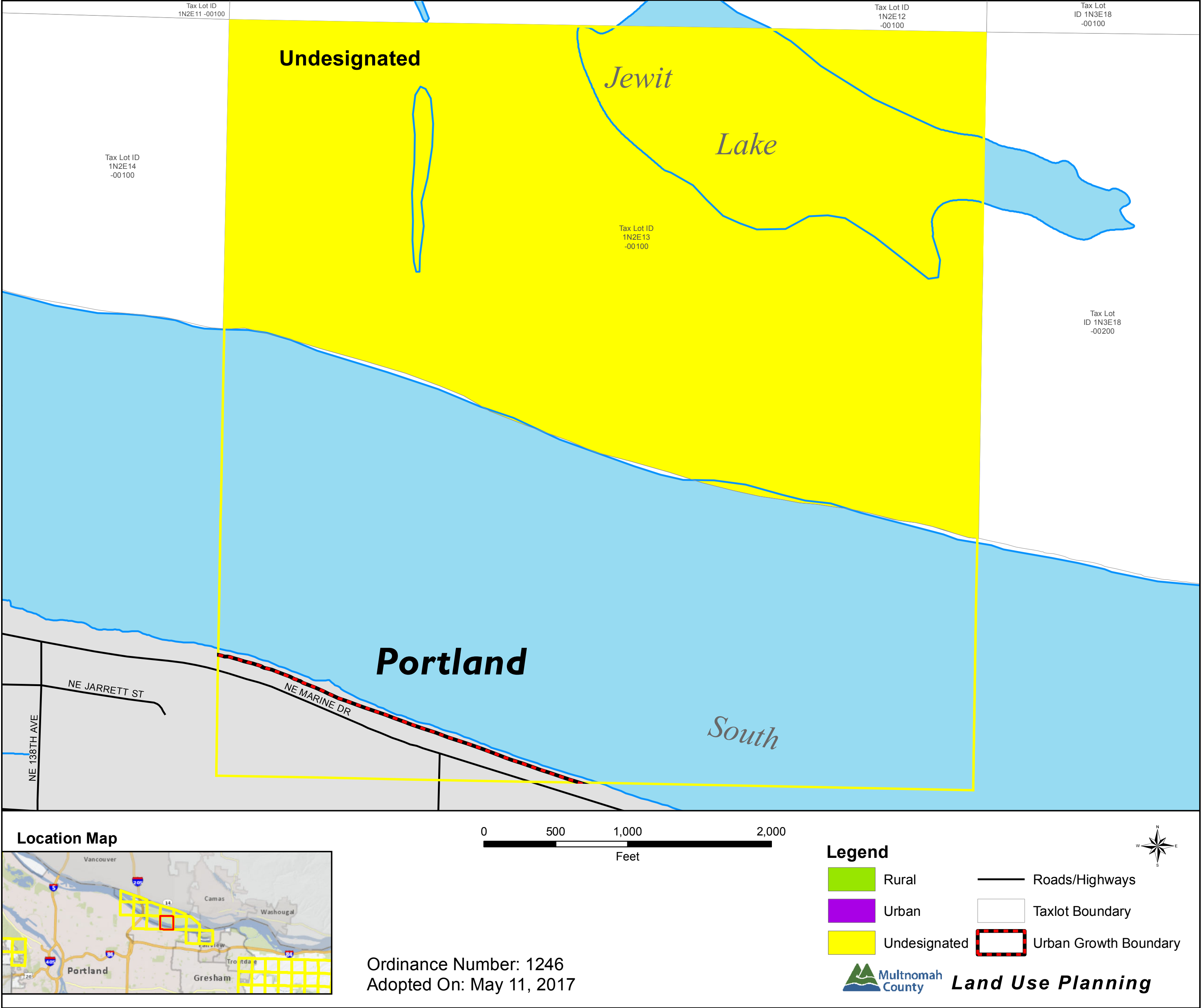
Legend

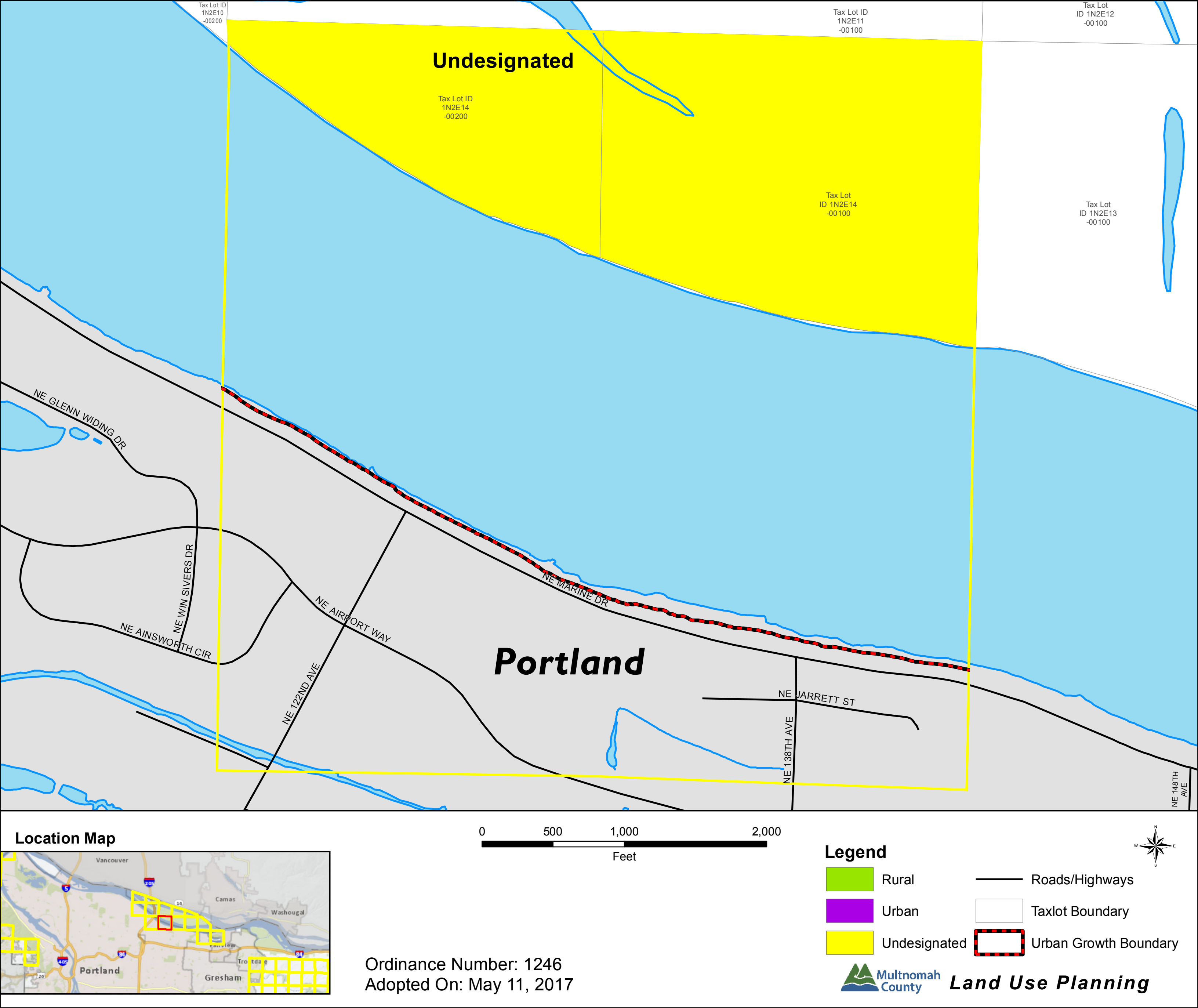
- Rural
- Urban
- Undesignated
- Roads/Highways
- Taxlot Boundary
- Urban Growth Boundary

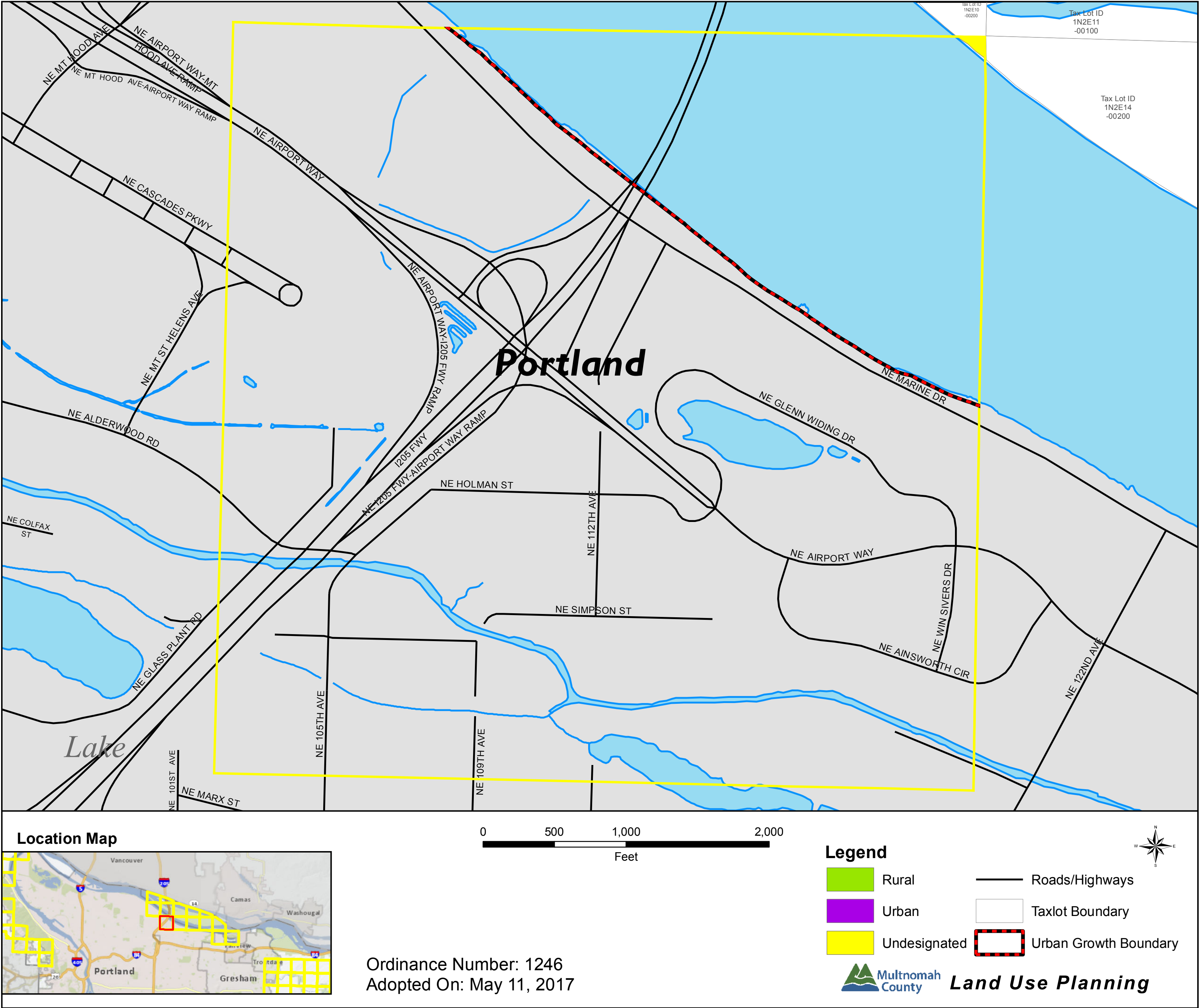


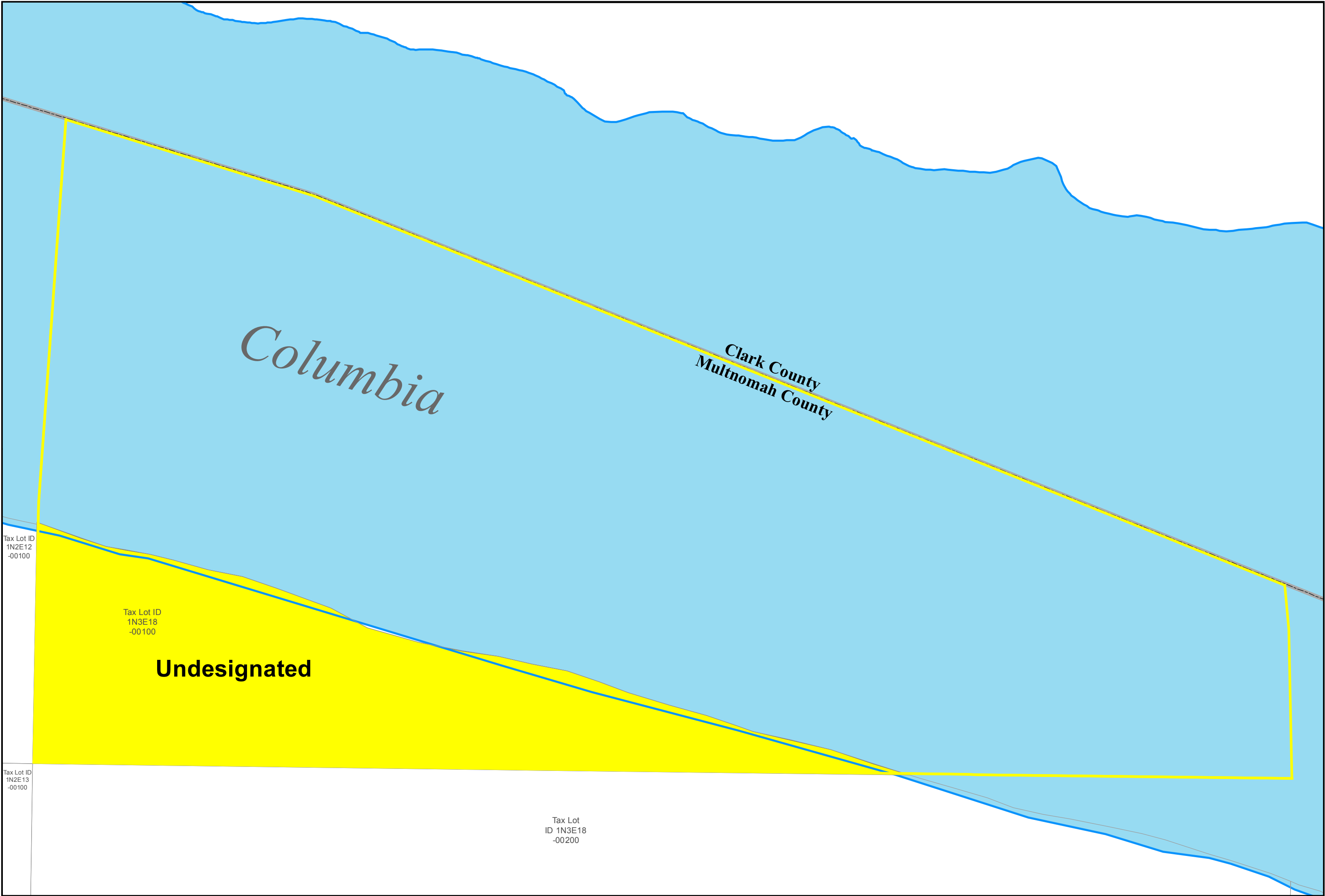
Land Use Planning

Ordinance Number: 1246
Adopted On: May 11, 2017

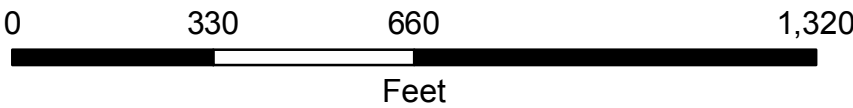
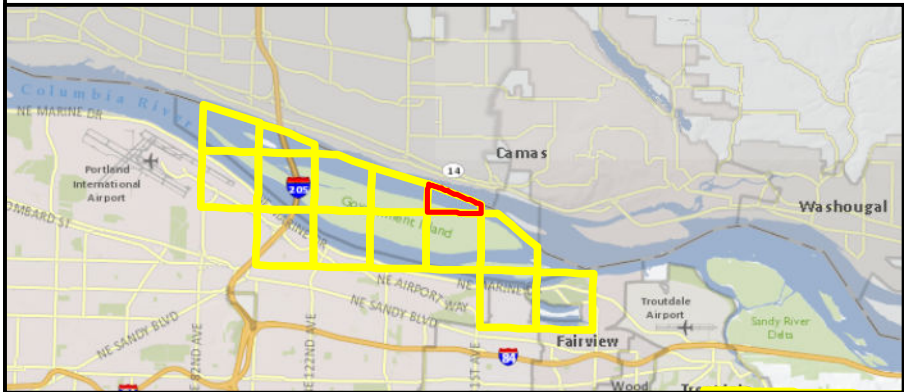








Location Map

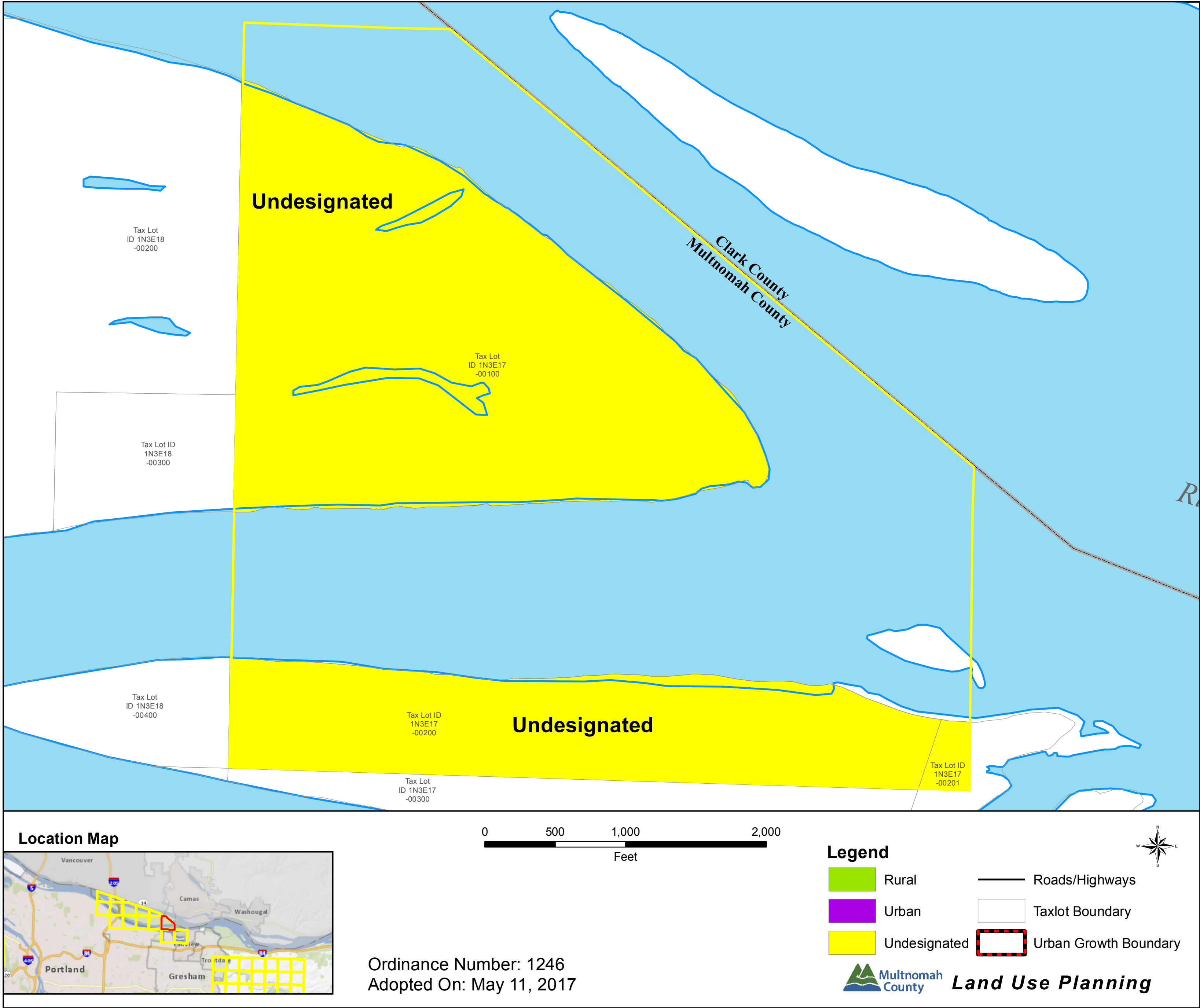


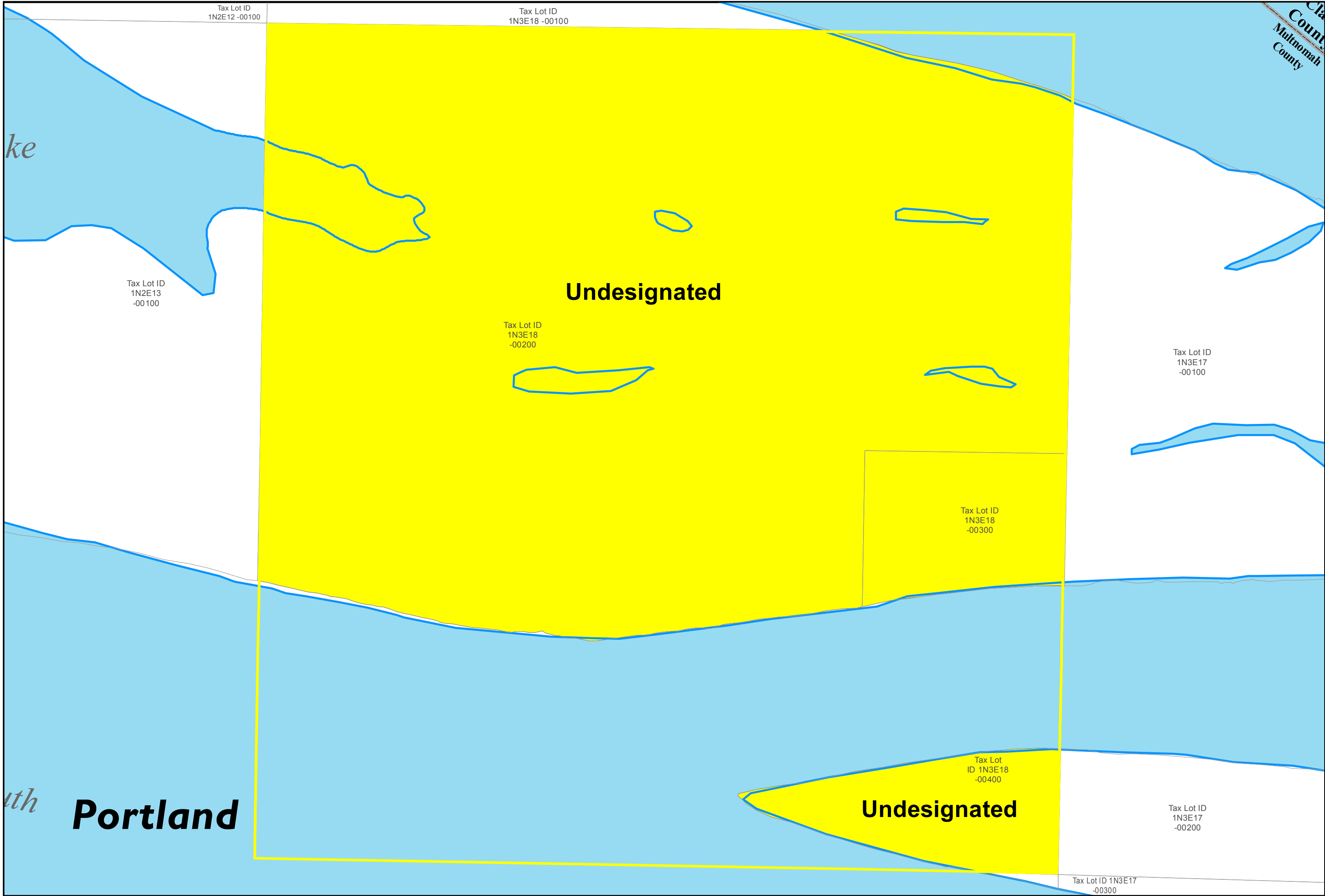
Legend

- Rural
- Urban
- Undesignated
- Roads/Highways
- Taxlot Boundary
- Urban Growth Boundary

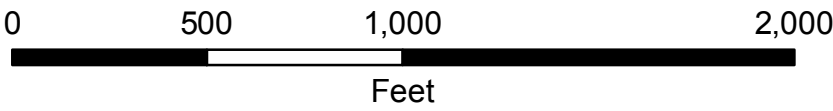
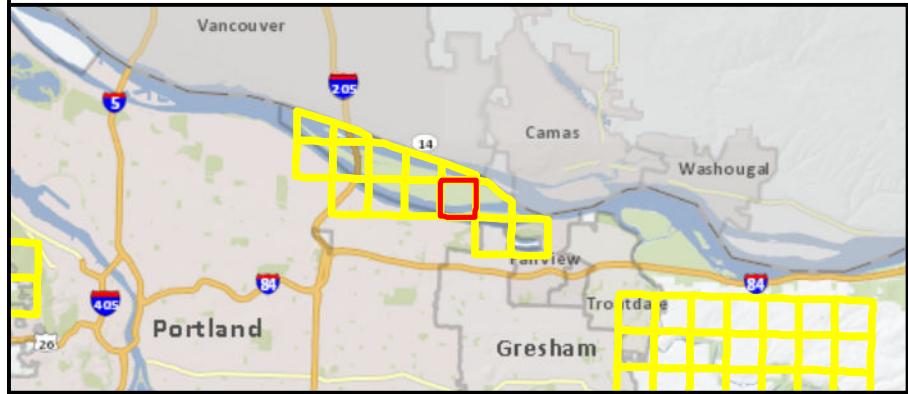


Ordinance Number: 1246
Adopted On: May 11, 2017





Location Map



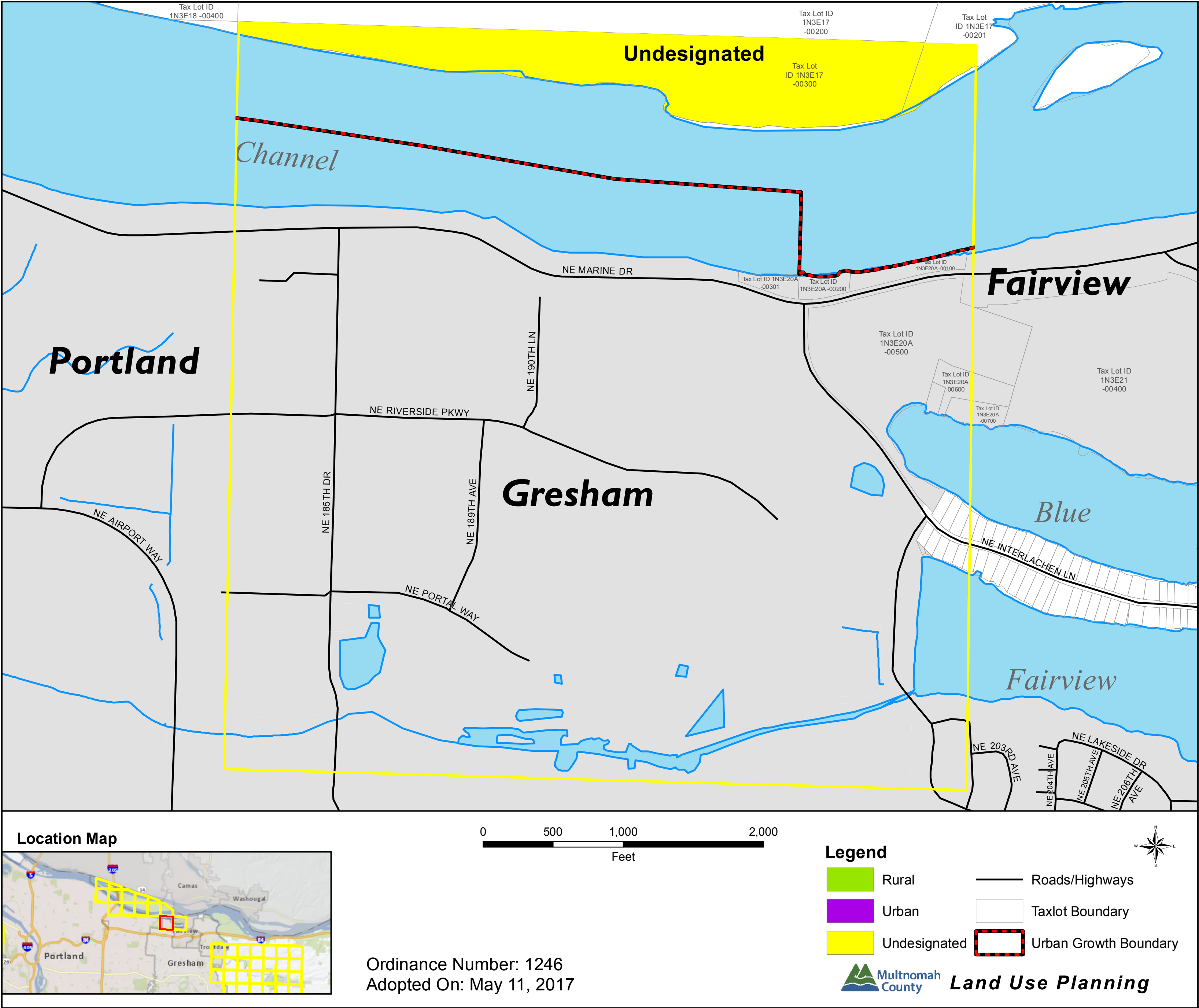
Legend

- Rural
- Urban
- Undesignated
- Roads/Highways
- Taxlot Boundary
- Urban Growth Boundary

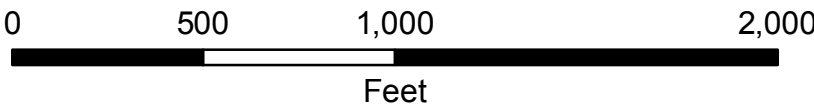
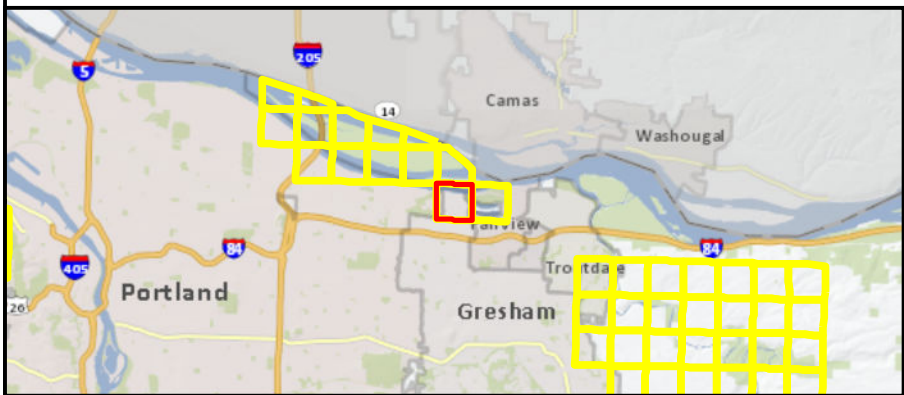


Land Use Planning

Ordinance Number: 1246
Adopted On: May 11, 2017



Location Map



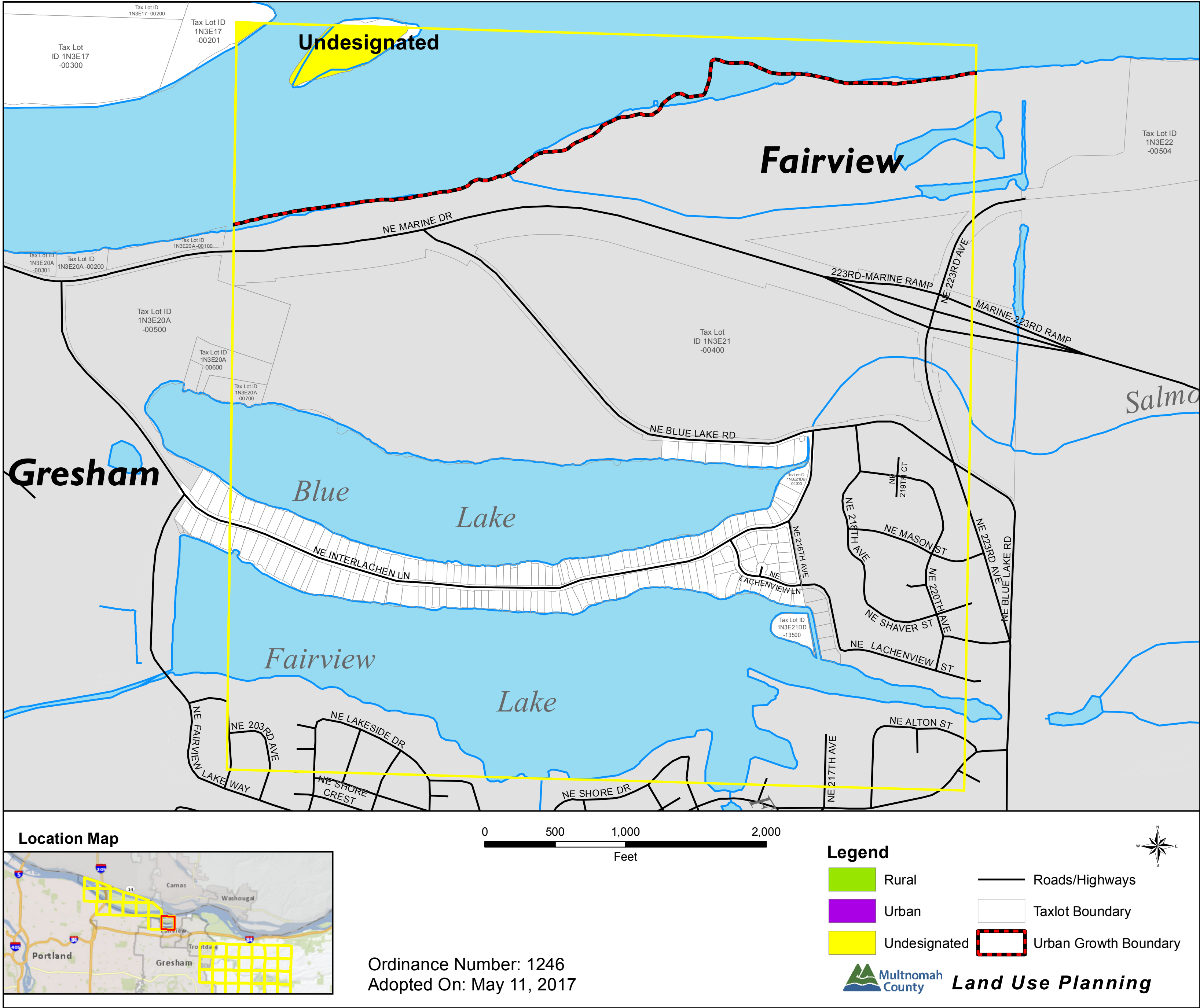
Legend

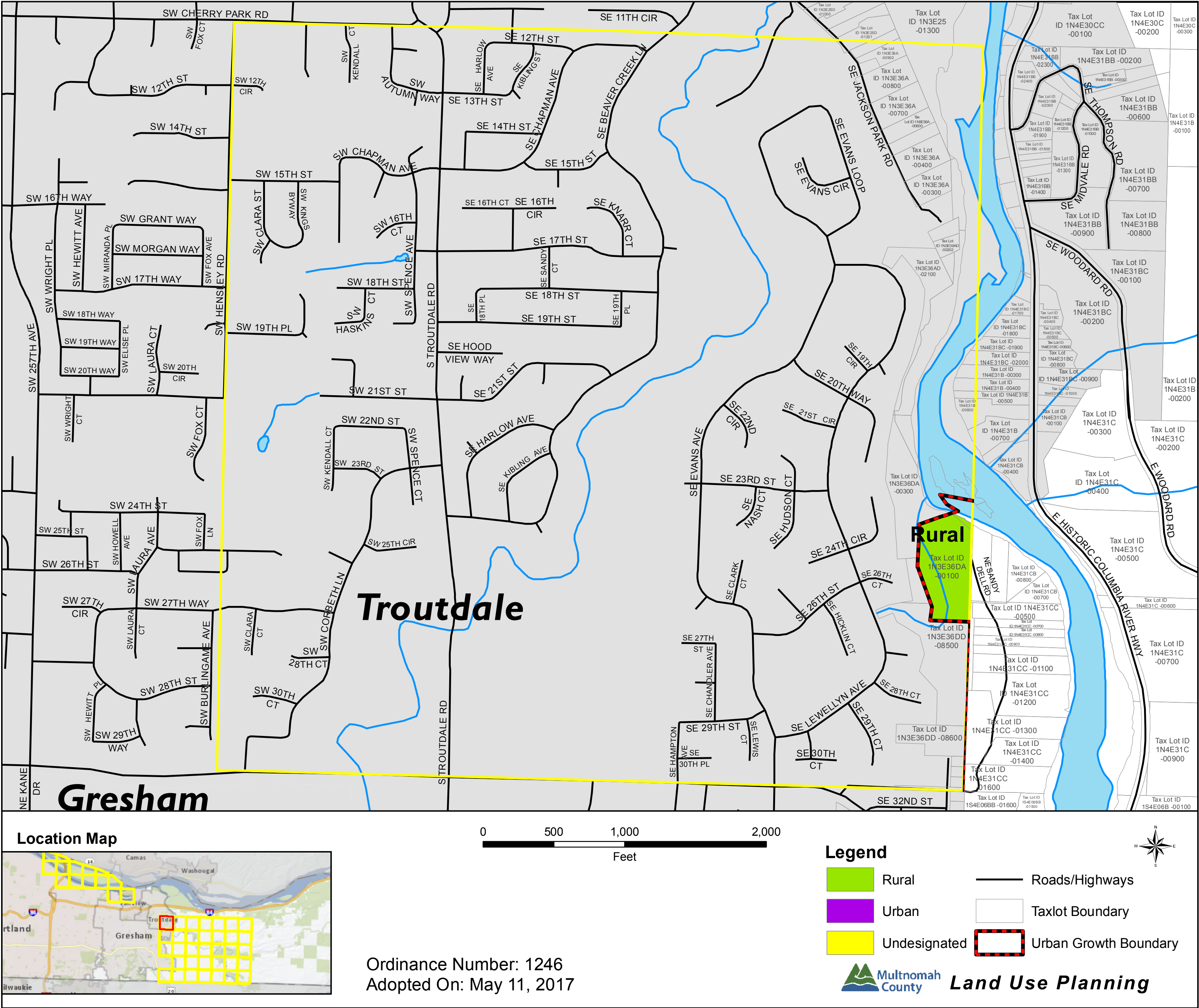
- Rural
- Urban
- Undesignated
- Roads/Highways
- Taxlot Boundary
- Urban Growth Boundary

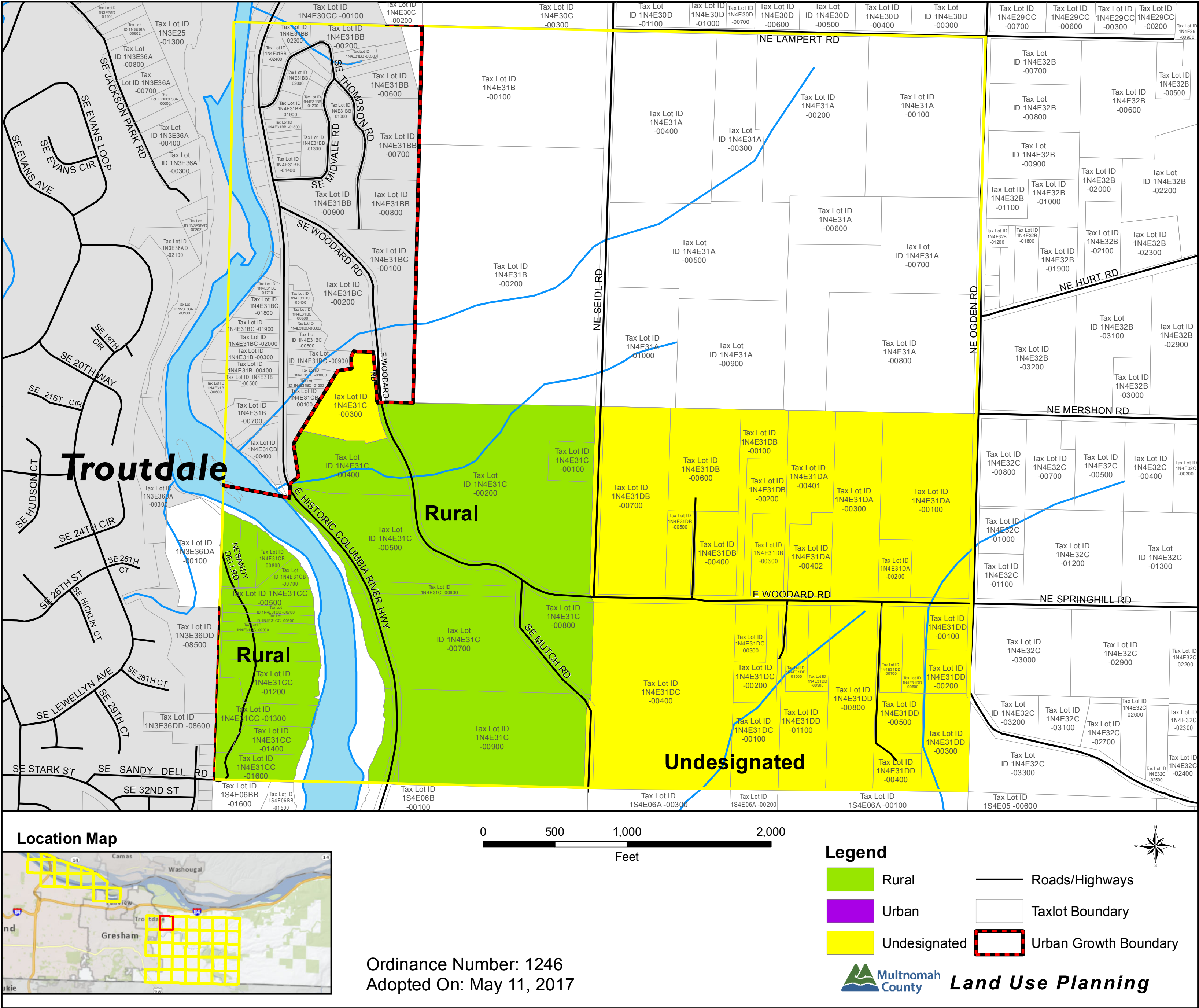


Land Use Planning

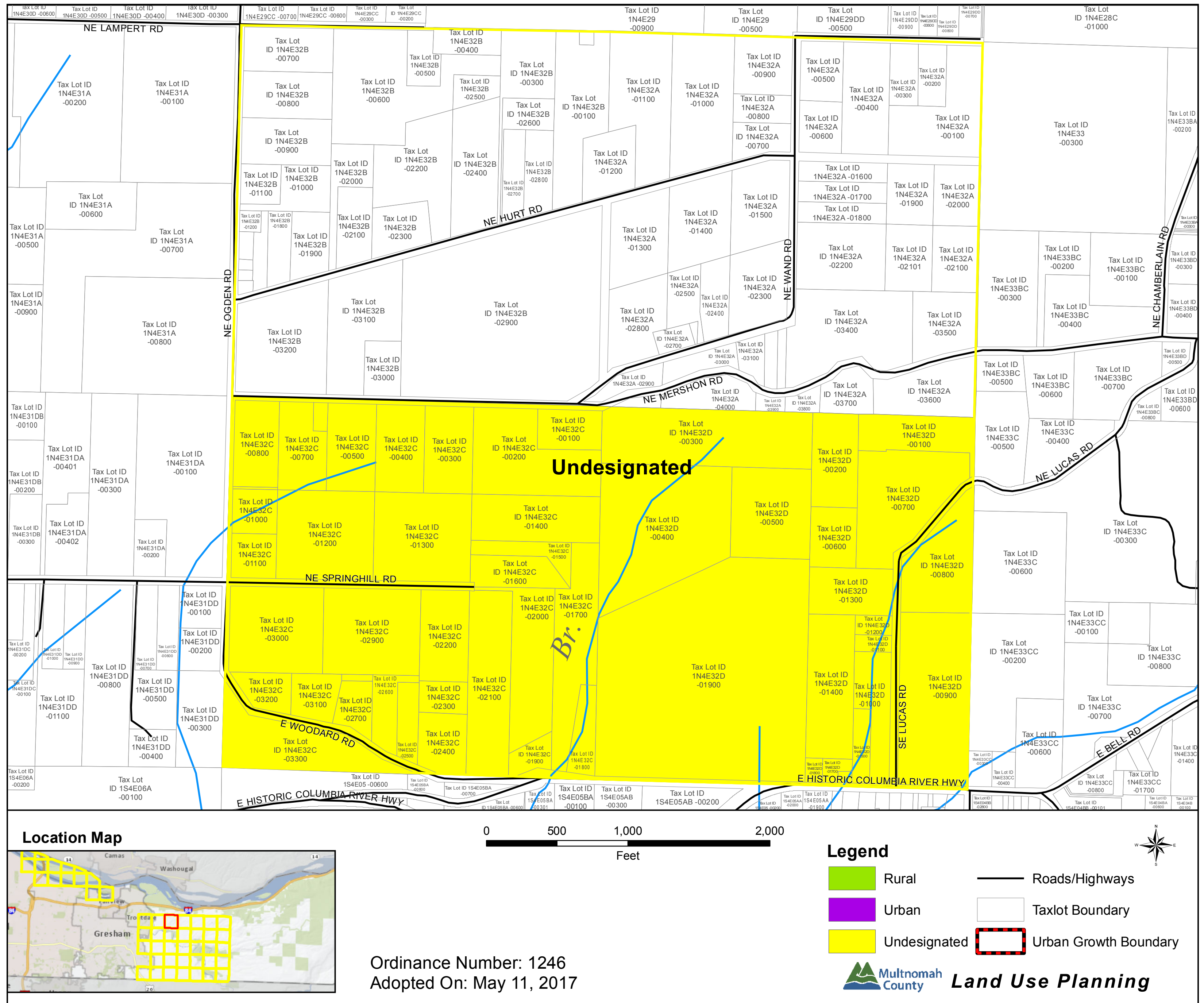
Ordinance Number: 1246
Adopted On: May 11, 2017

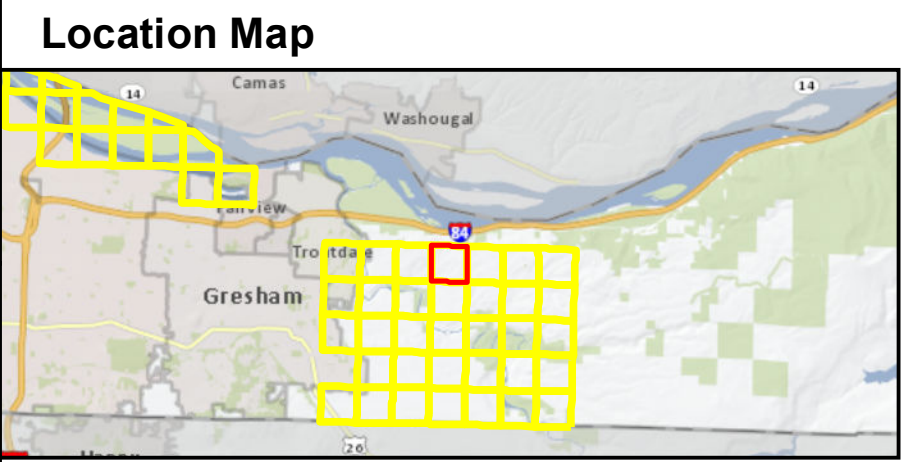
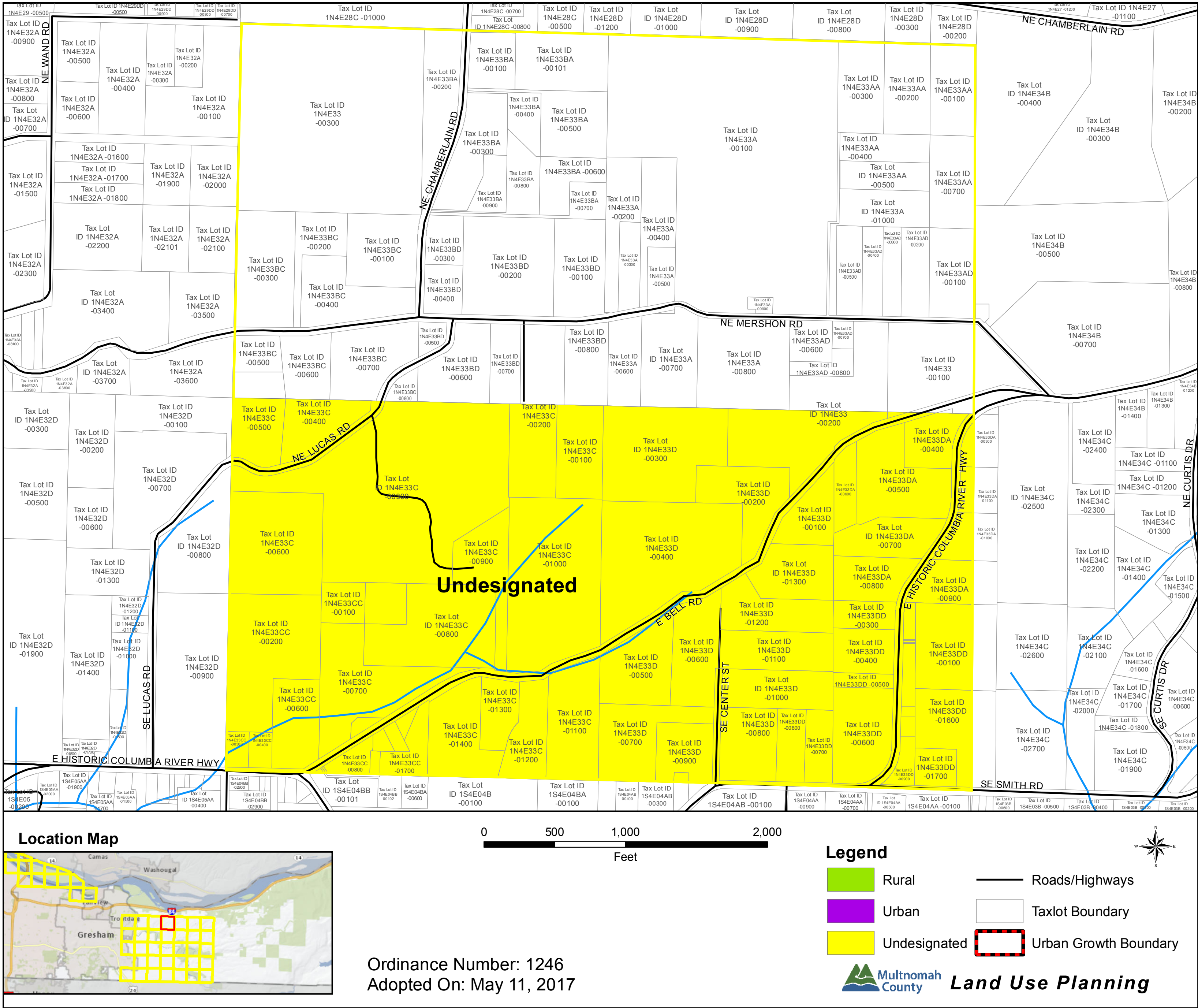




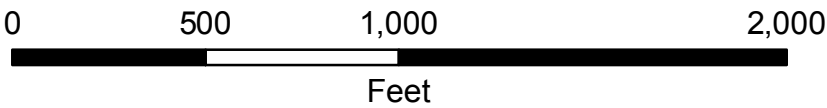


Multnomah County Official Urban and Rural Reserves Map For Section: 1N4E-32 Page 1-31





Ordinance Number: 1246
Adopted On: May 11, 2017



Legend

Rural

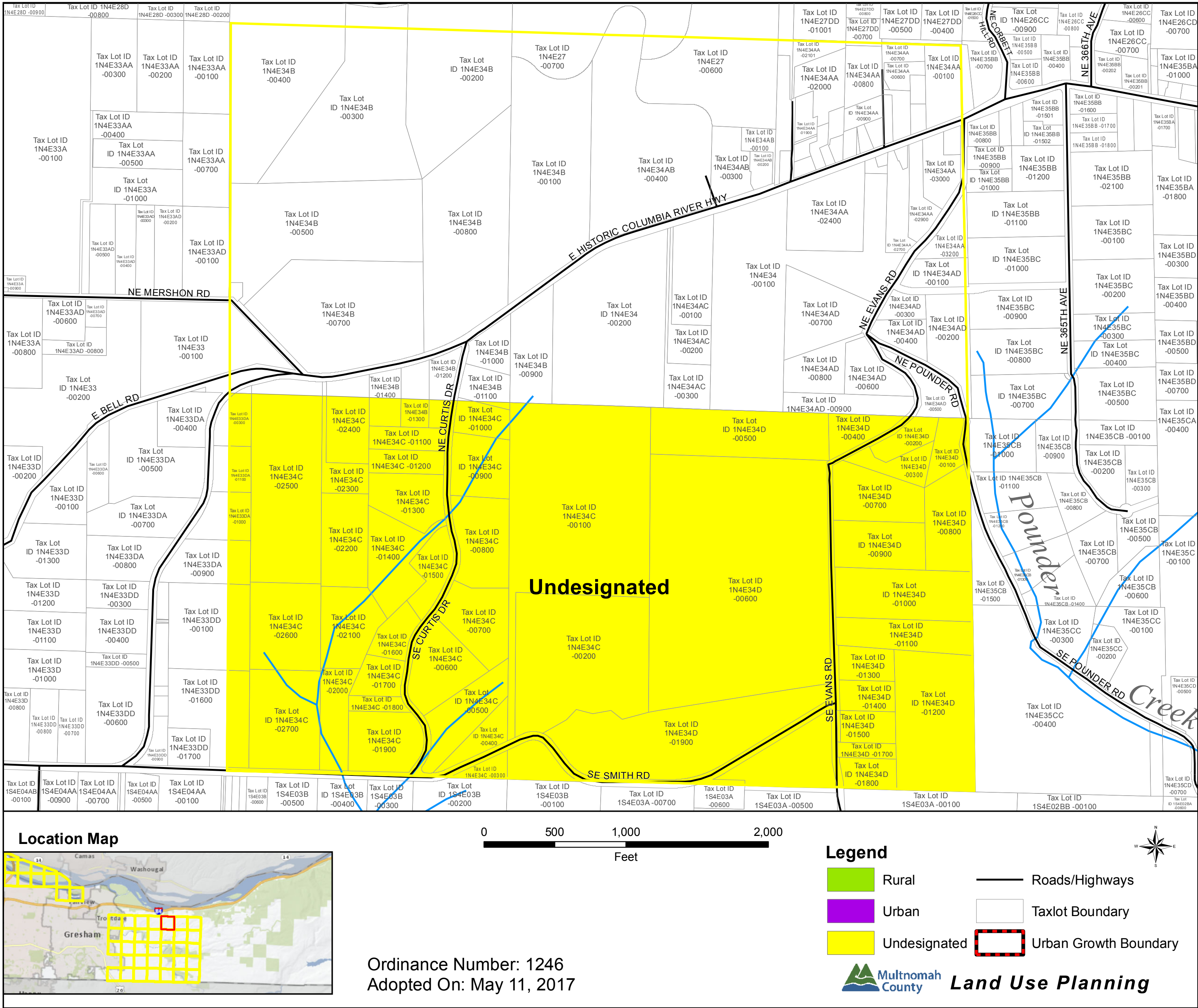
Urban

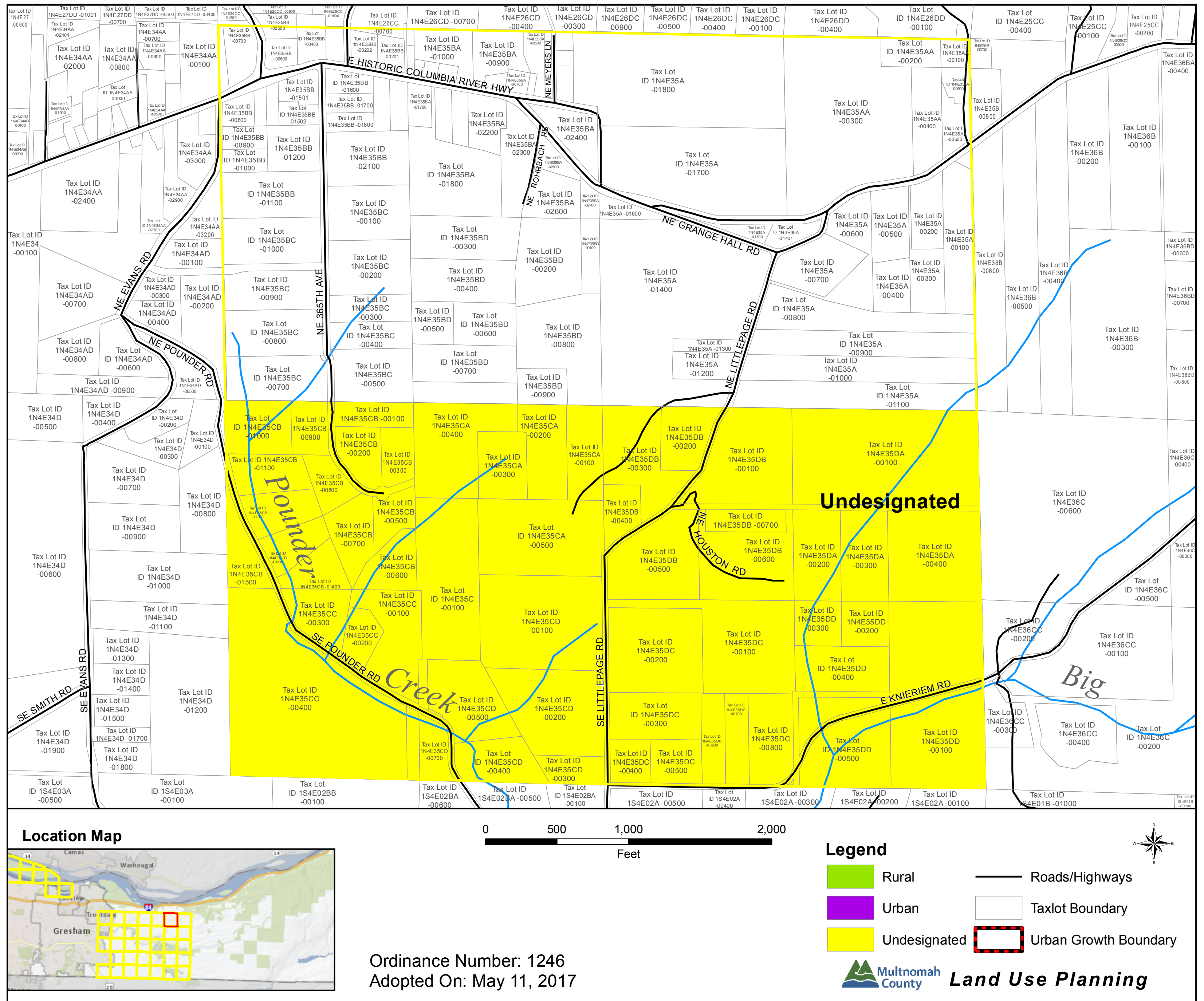
Undesignated

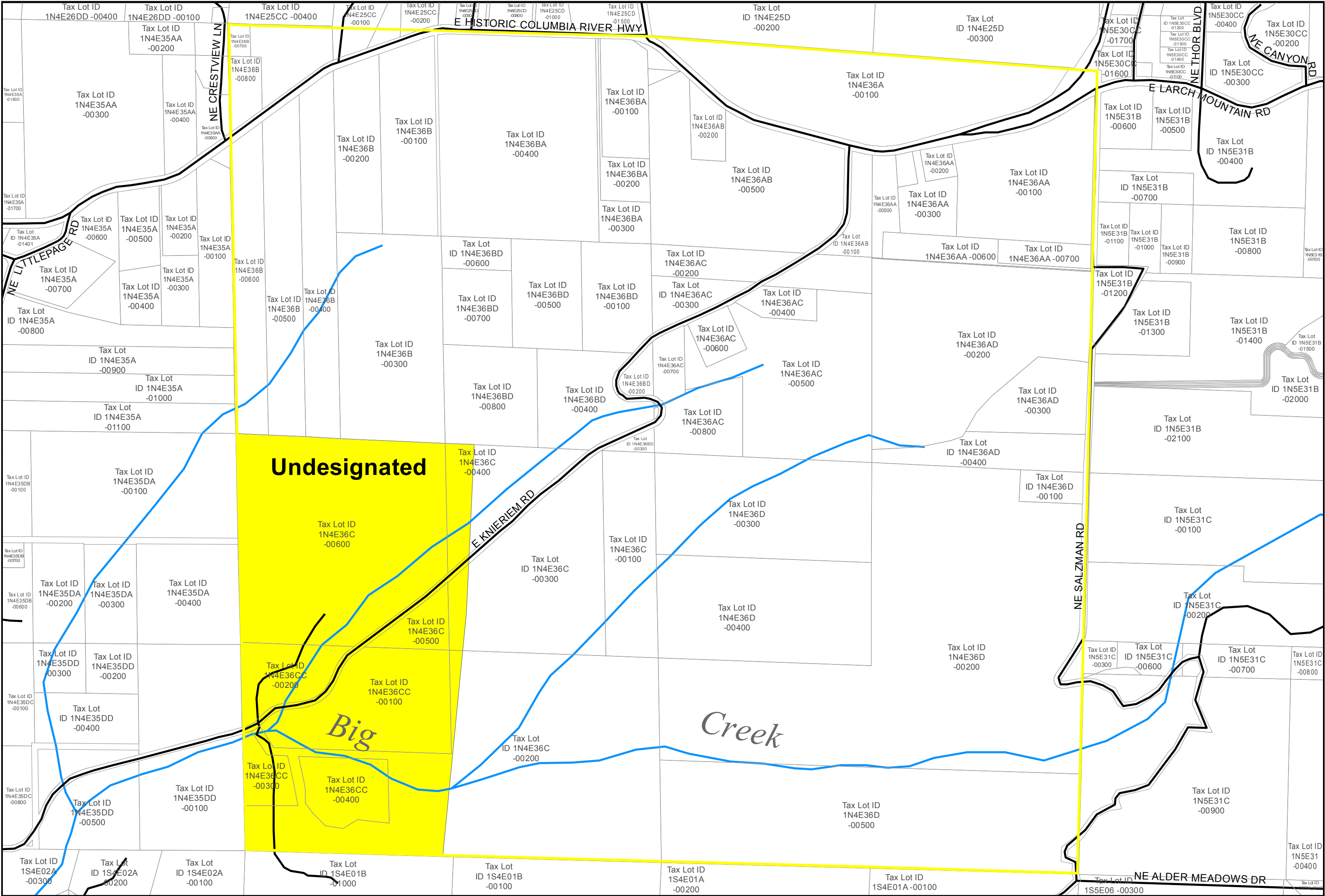
Roads/Highways

Taxlot Boundary

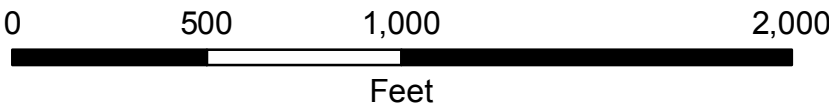
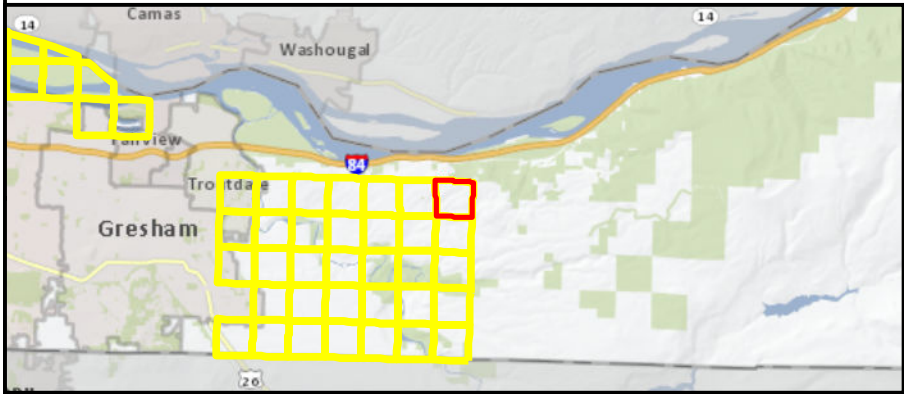
Urban Growth Boundary



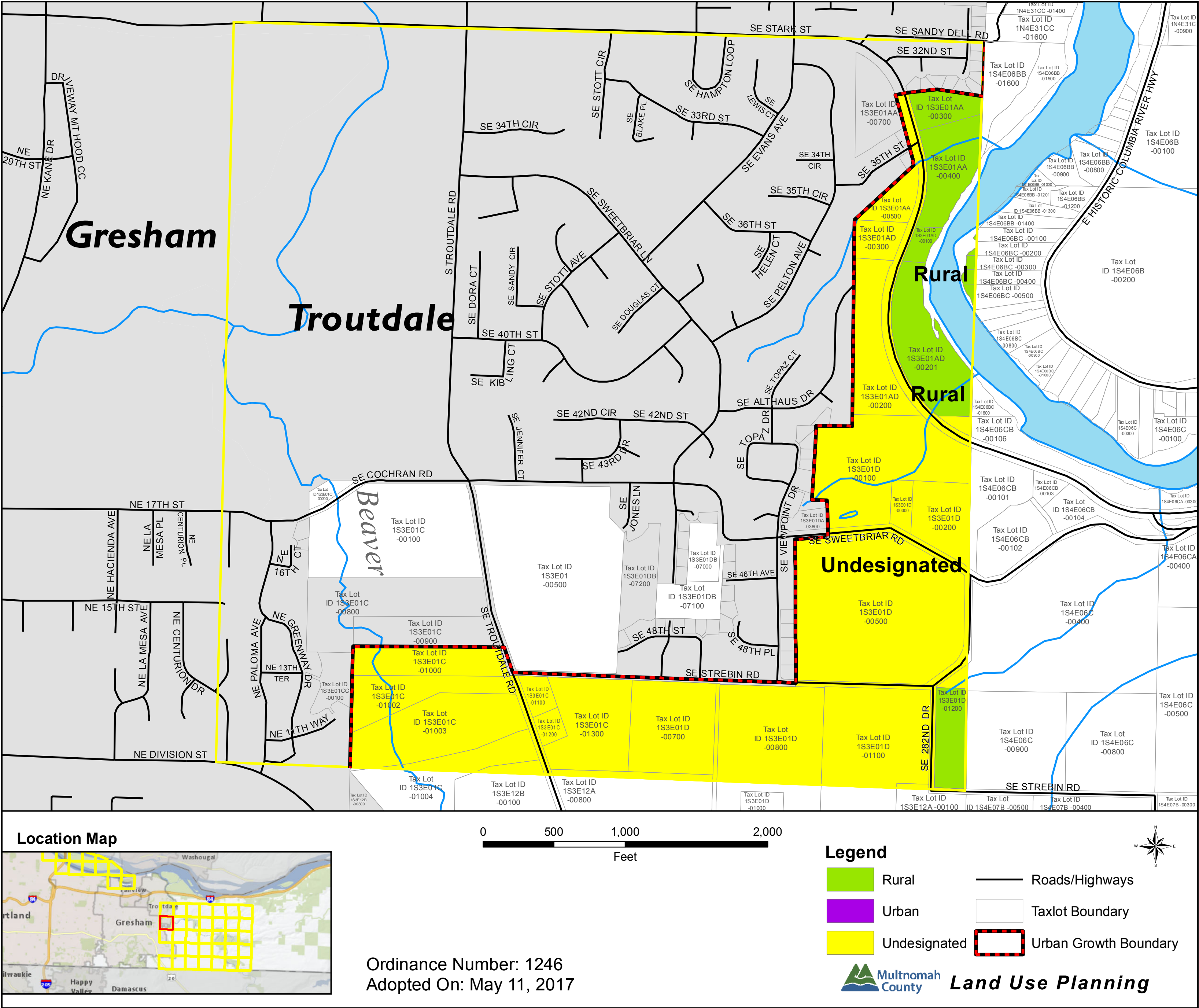


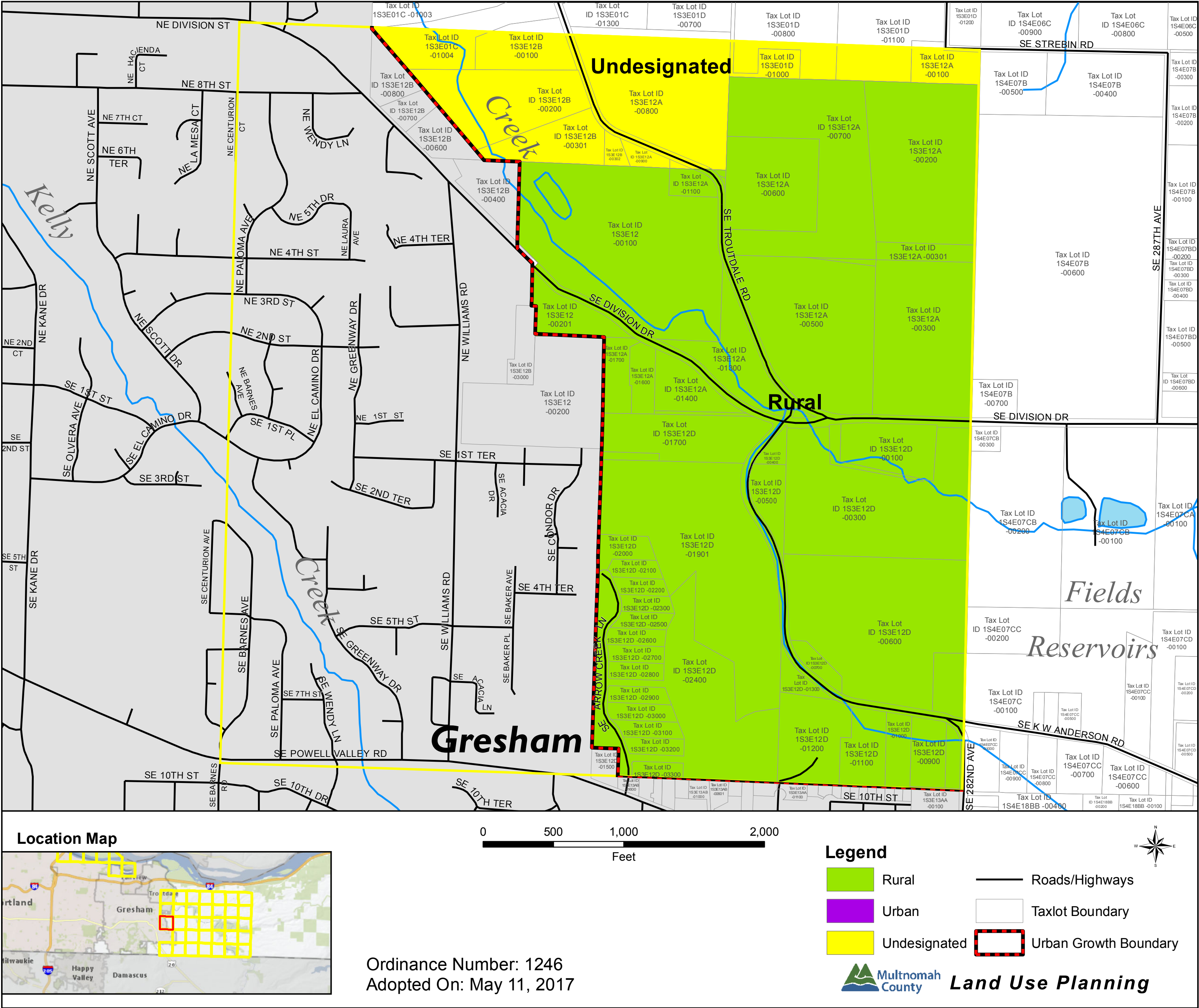


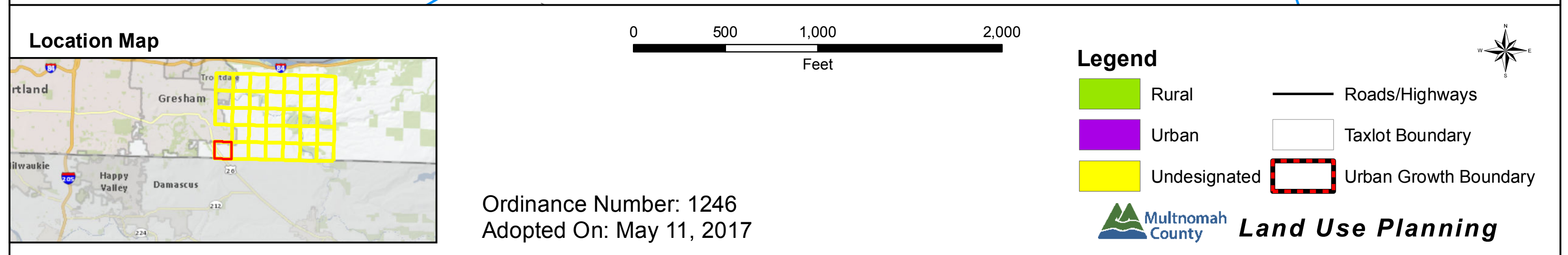
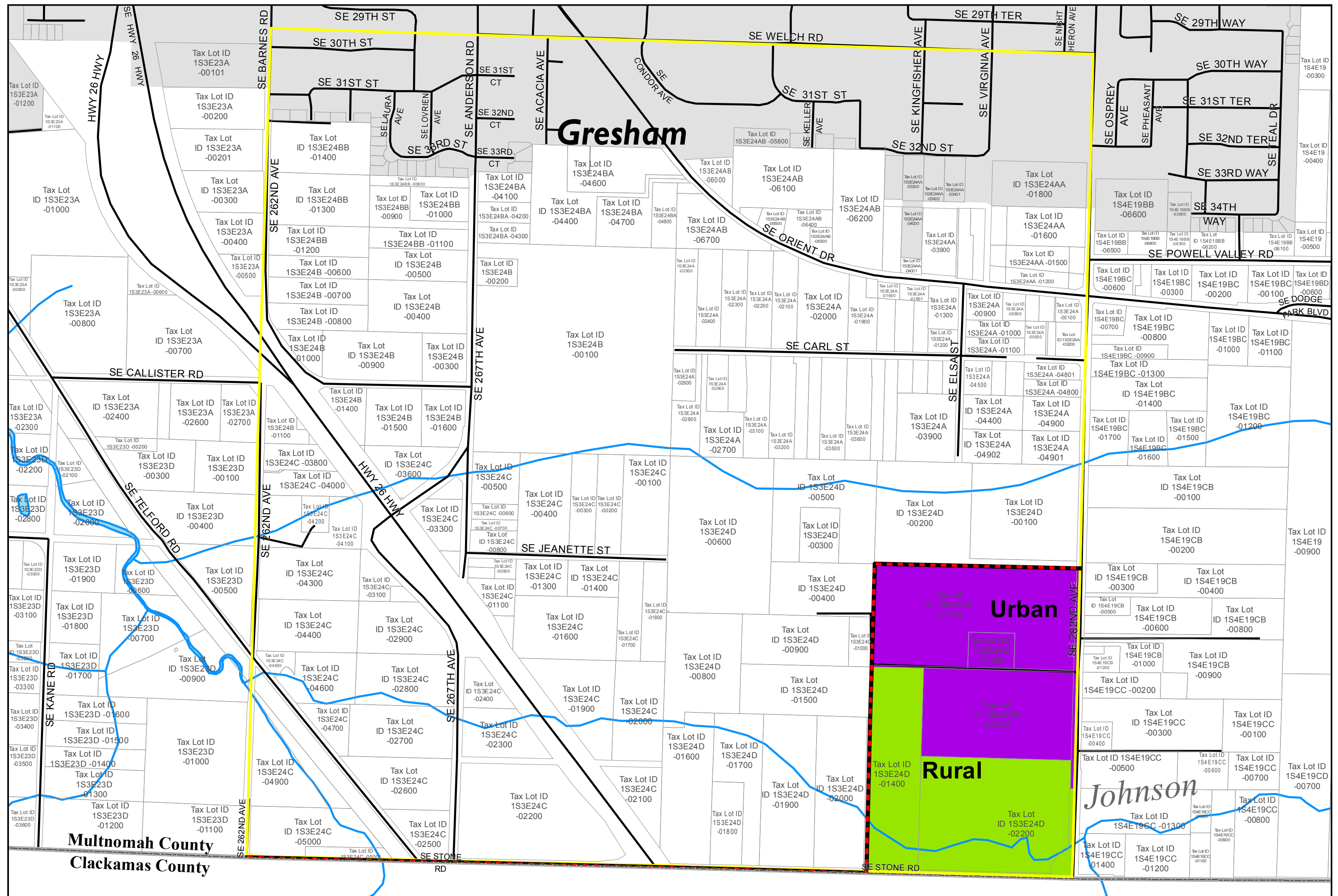
Location Map

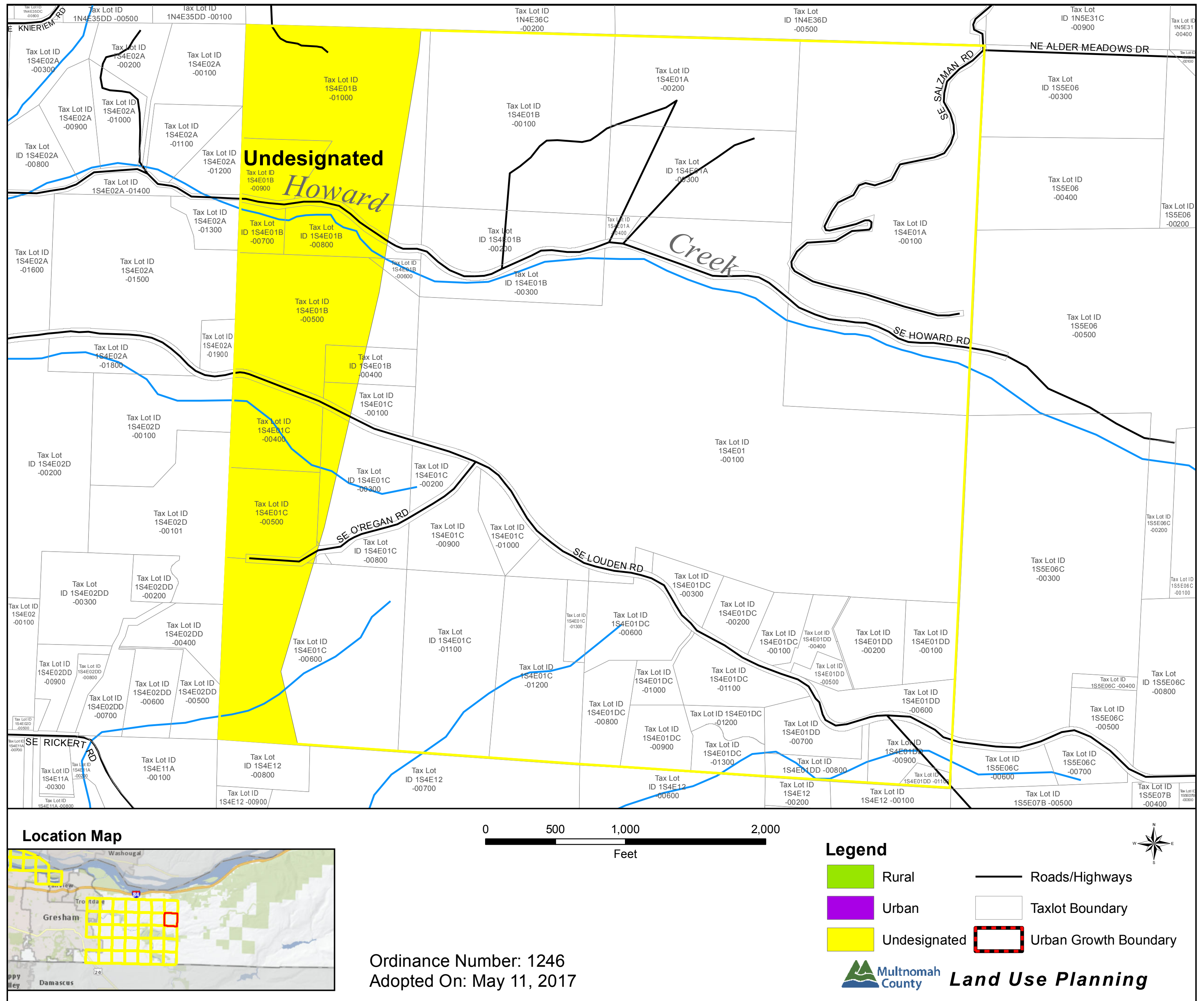


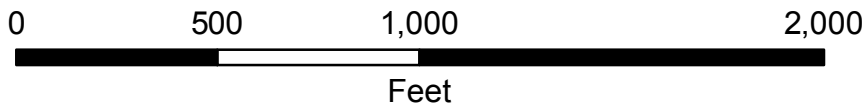
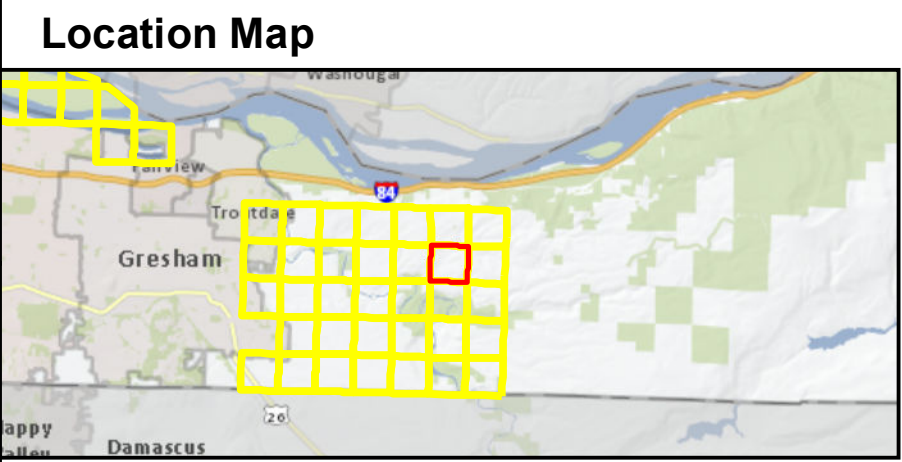
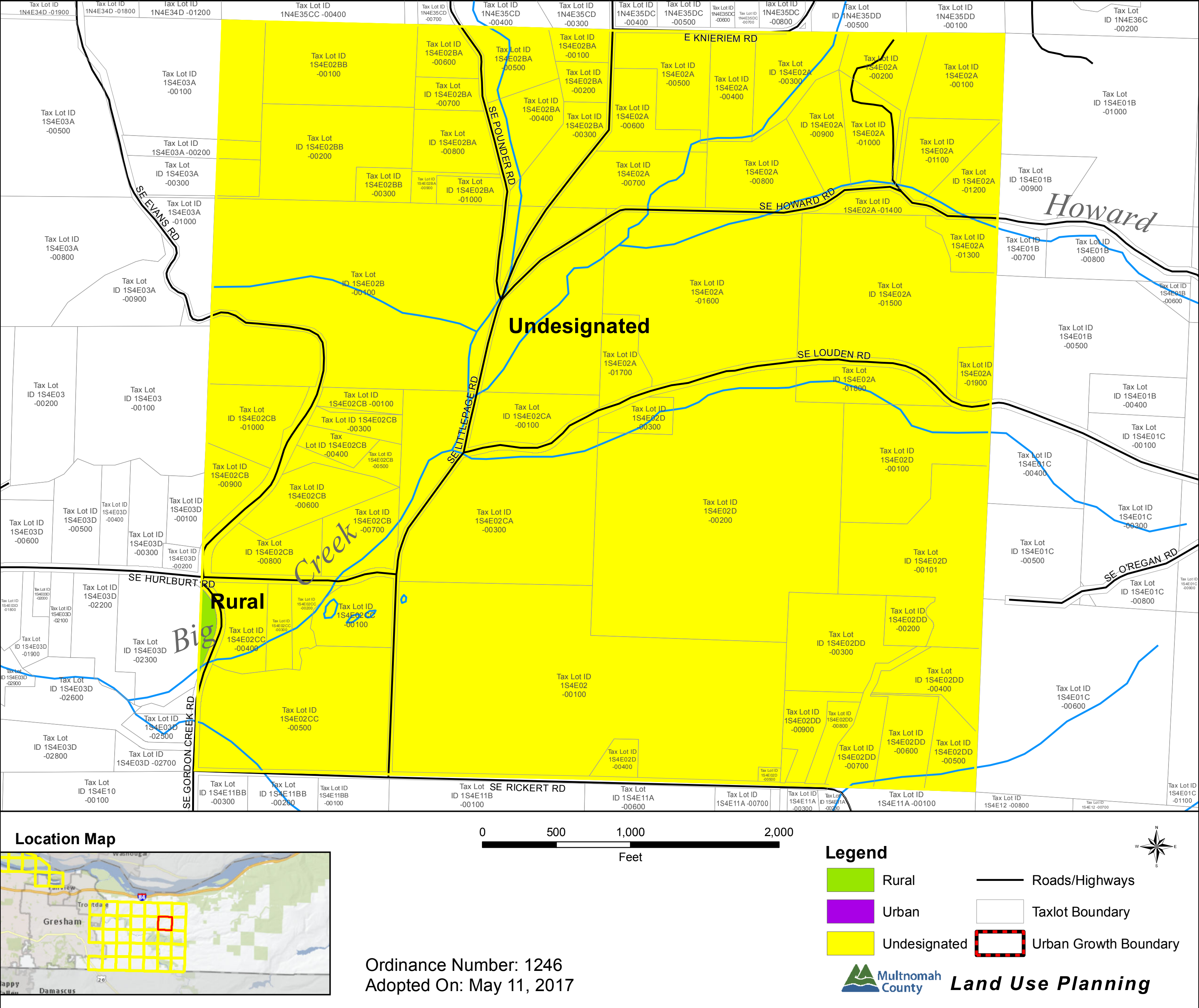
- Legend**
- Rural
 - Urban
 - Undesignated
 - Roads/Highways
 - Taxlot Boundary
 - Urban Growth Boundary





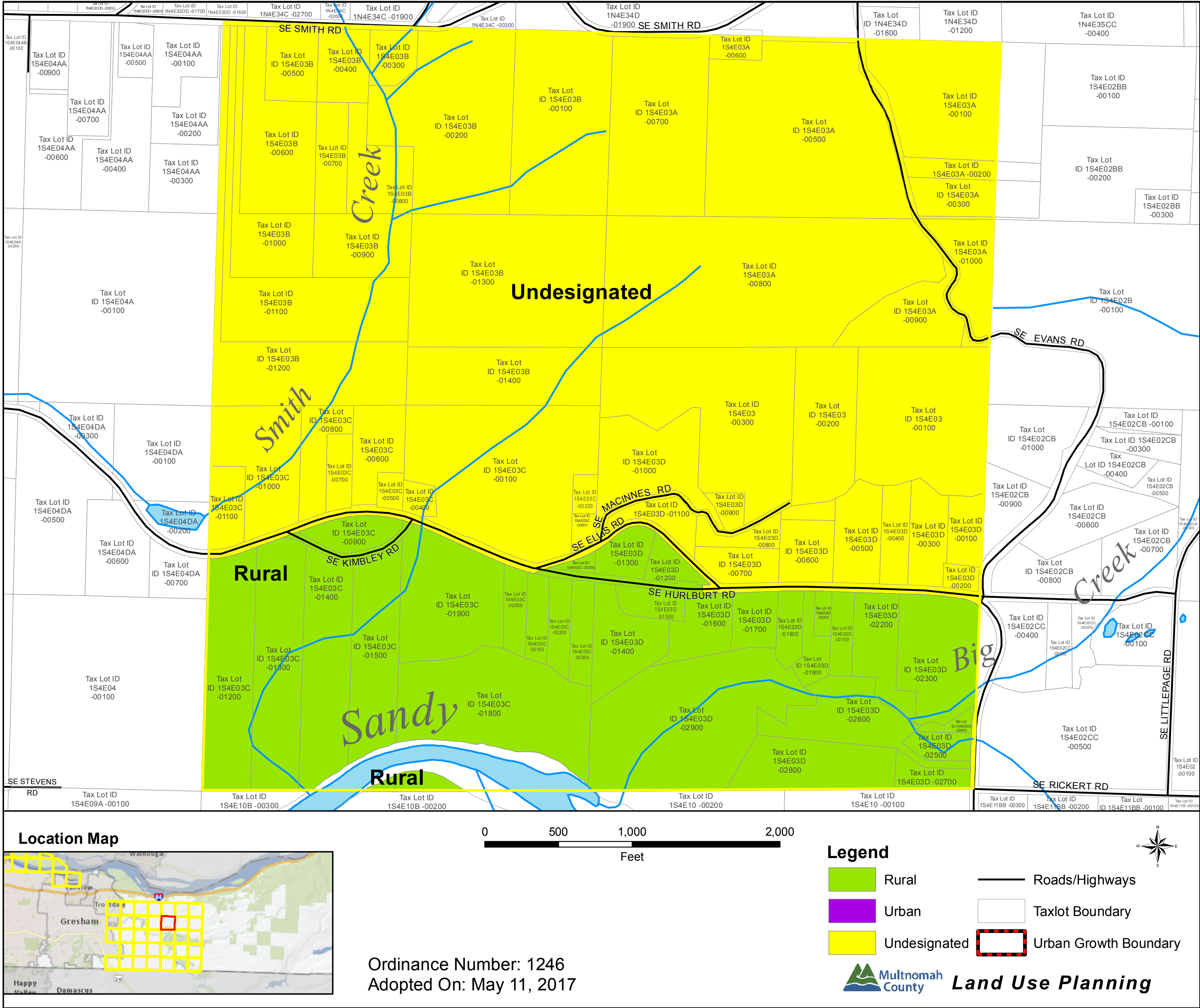


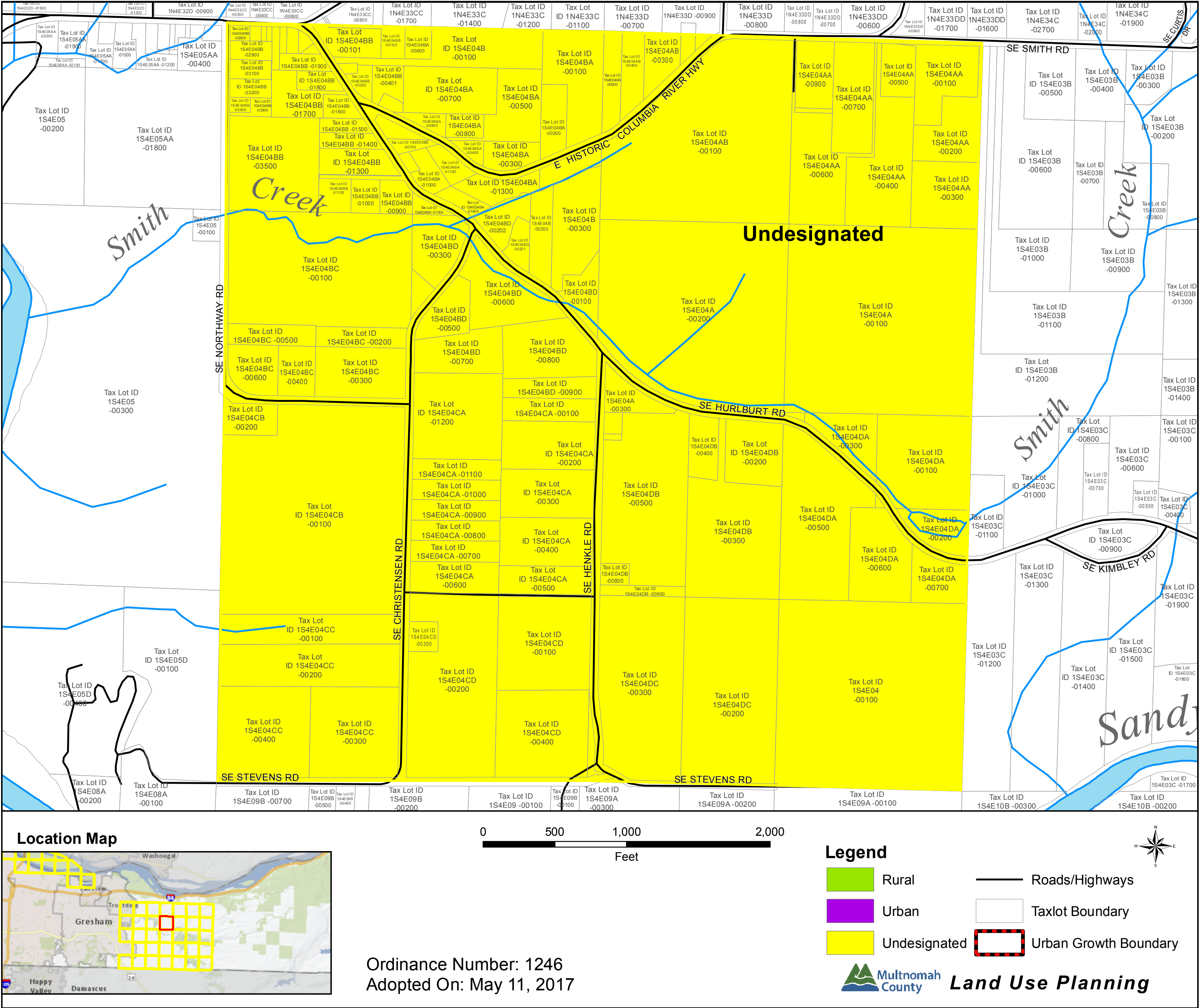


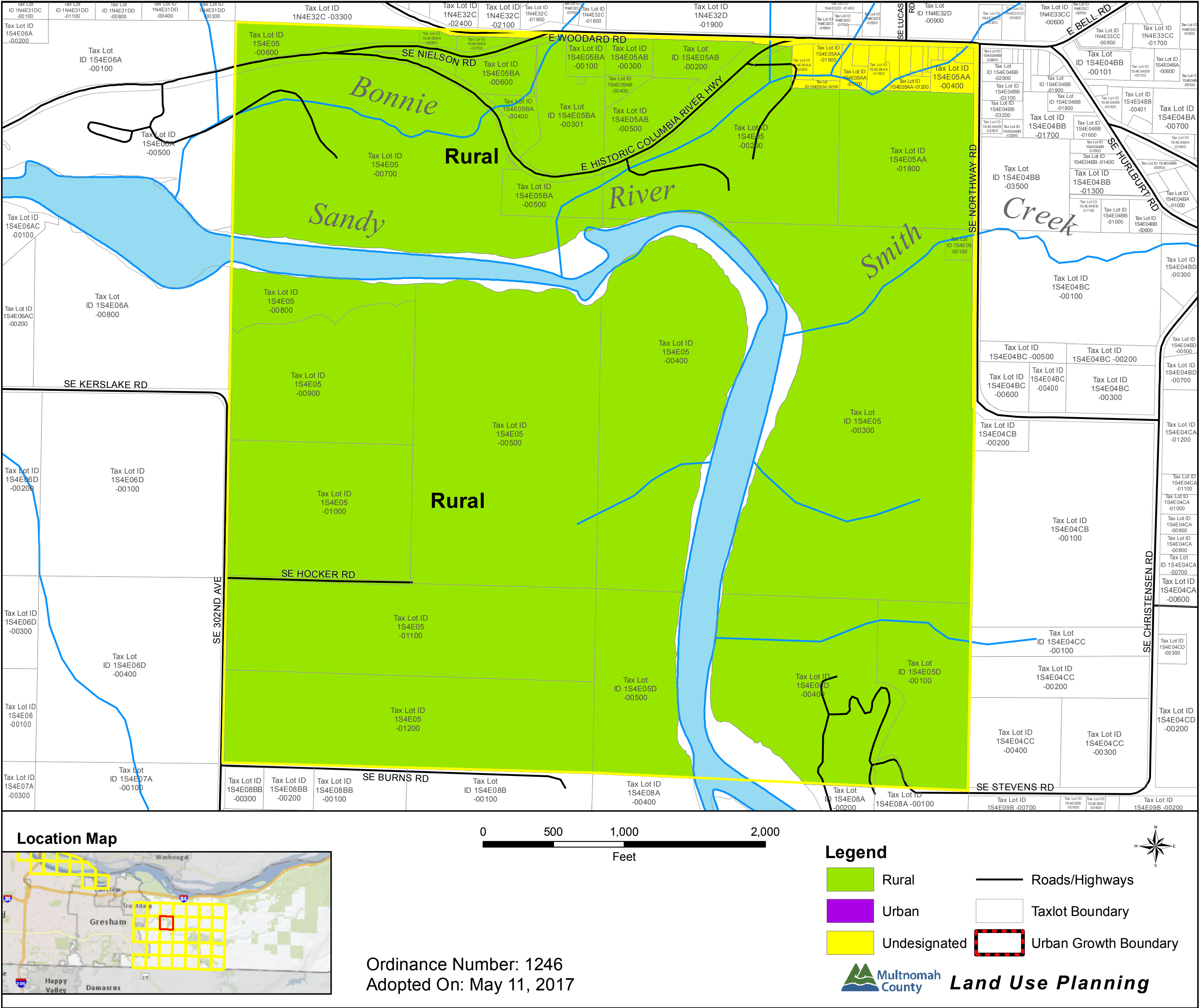


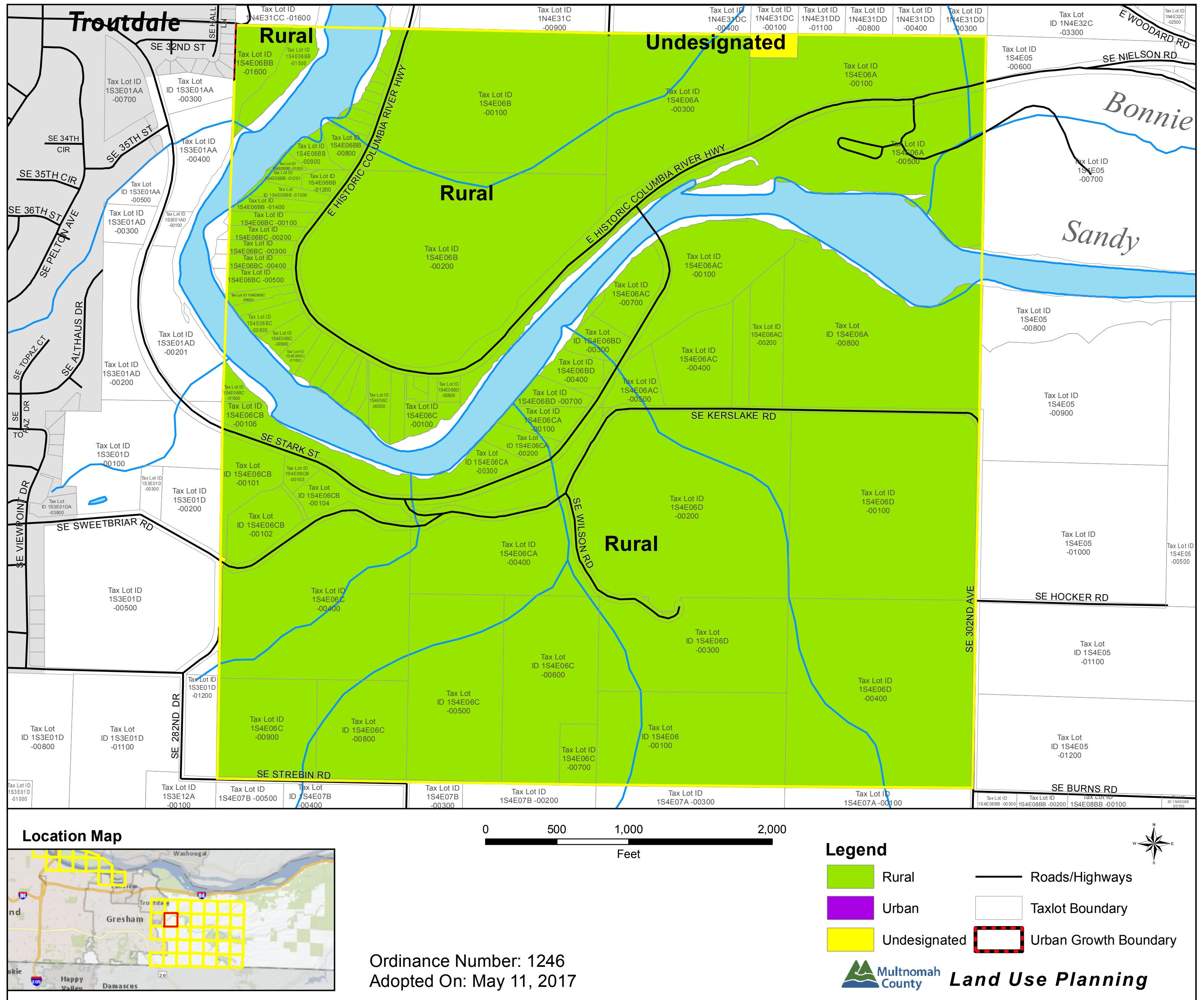
- Legend**
- Rural
 - Urban
 - Undesignated
 - Roads/Highways
 - Taxlot Boundary
 - Urban Growth Boundary

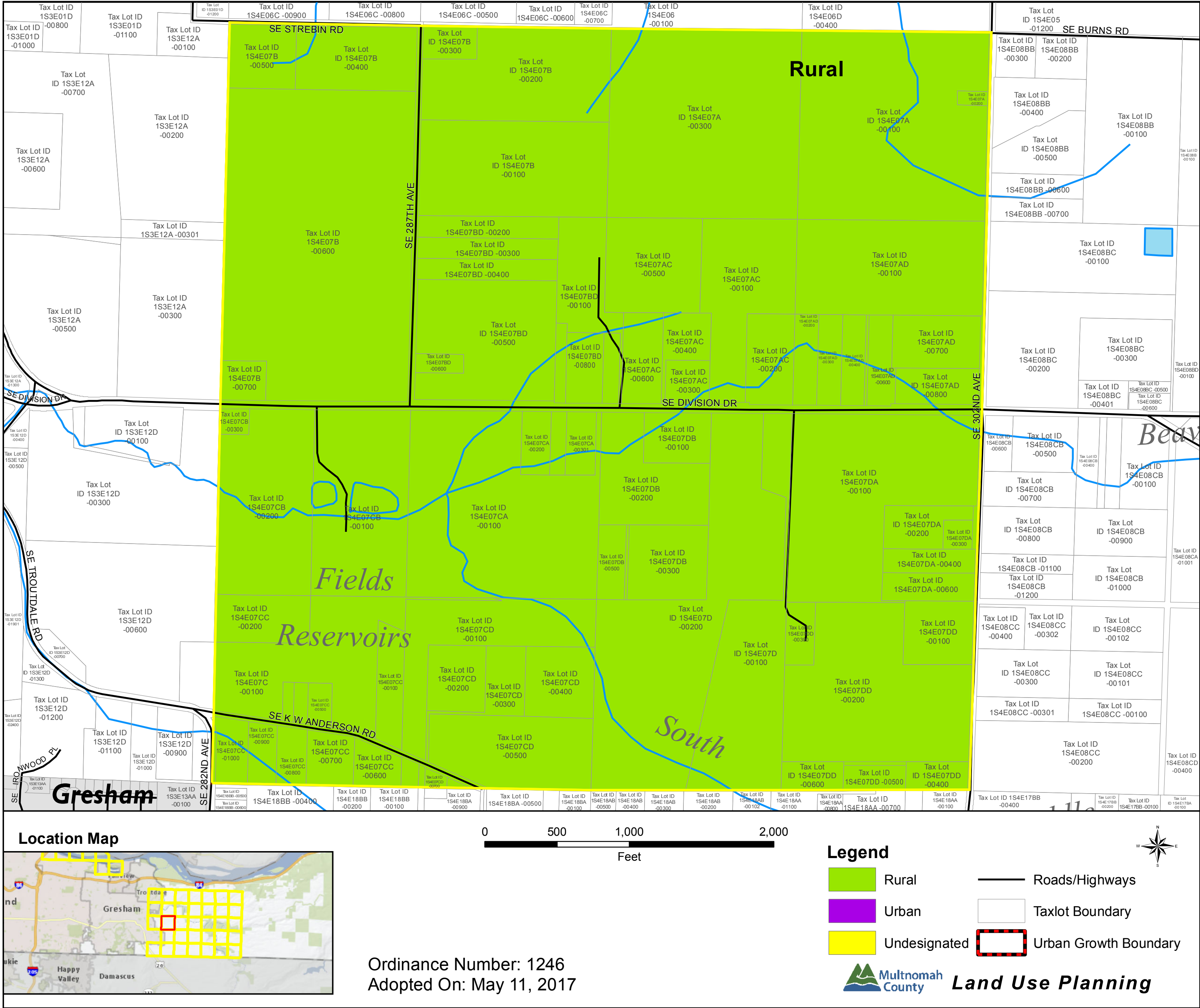
Ordinance Number: 1246
Adopted On: May 11, 2017

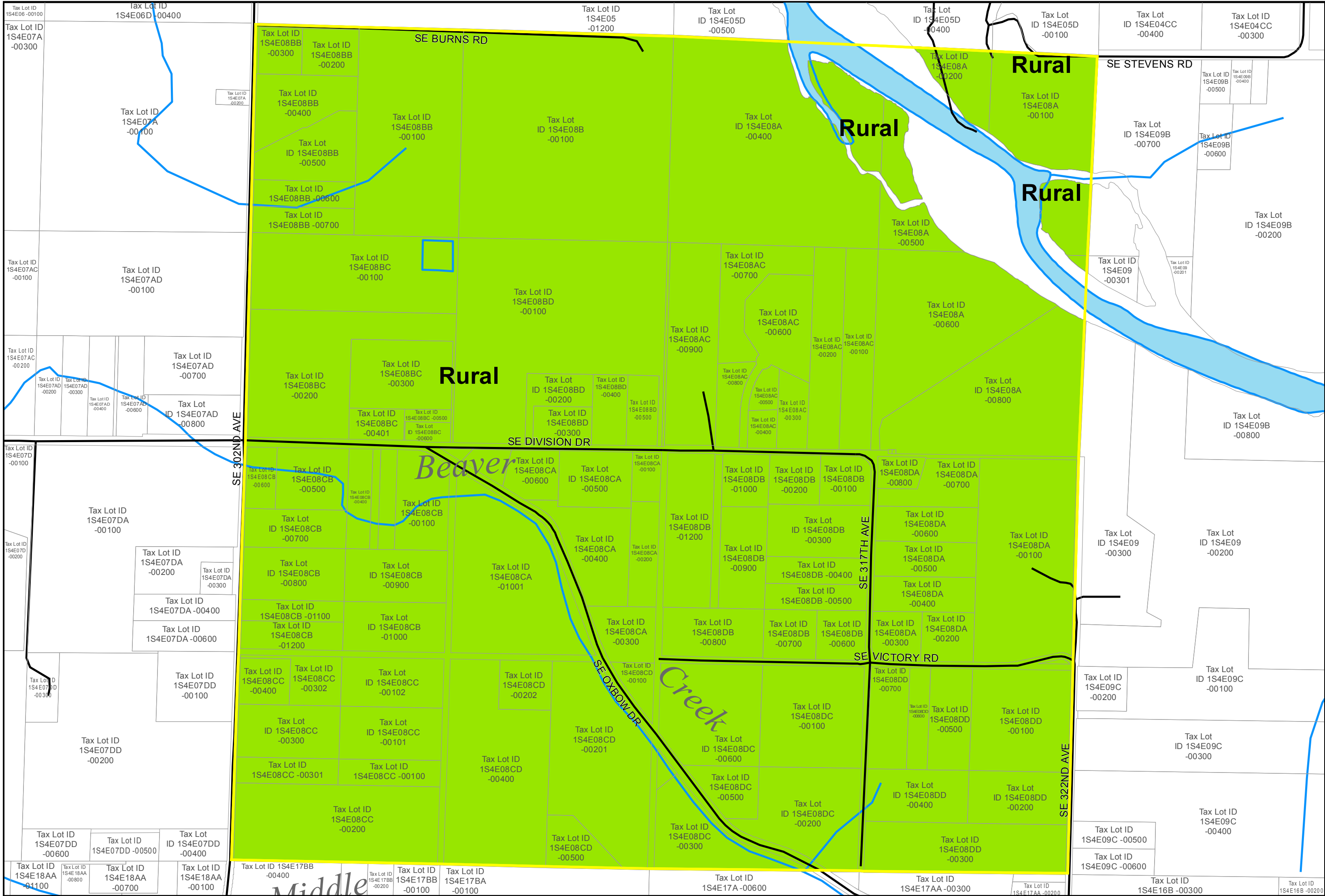




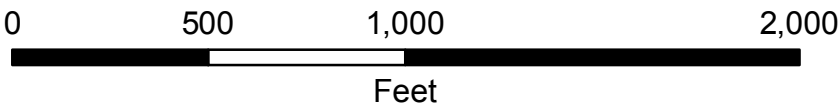
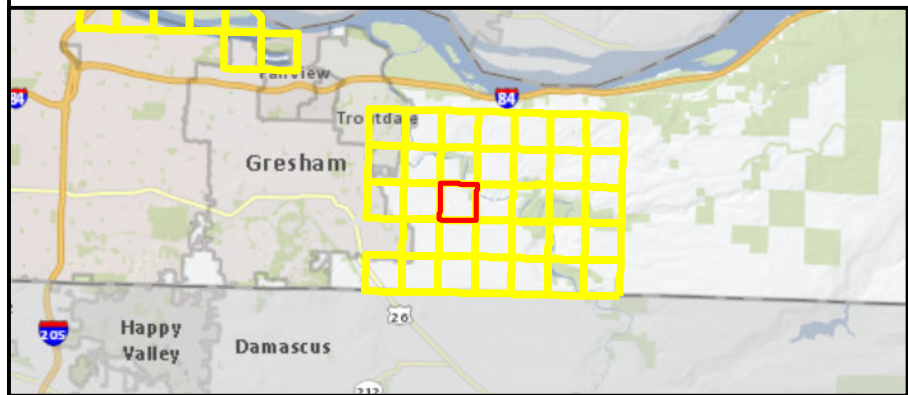








Location Map



Legend

Rural

Urban

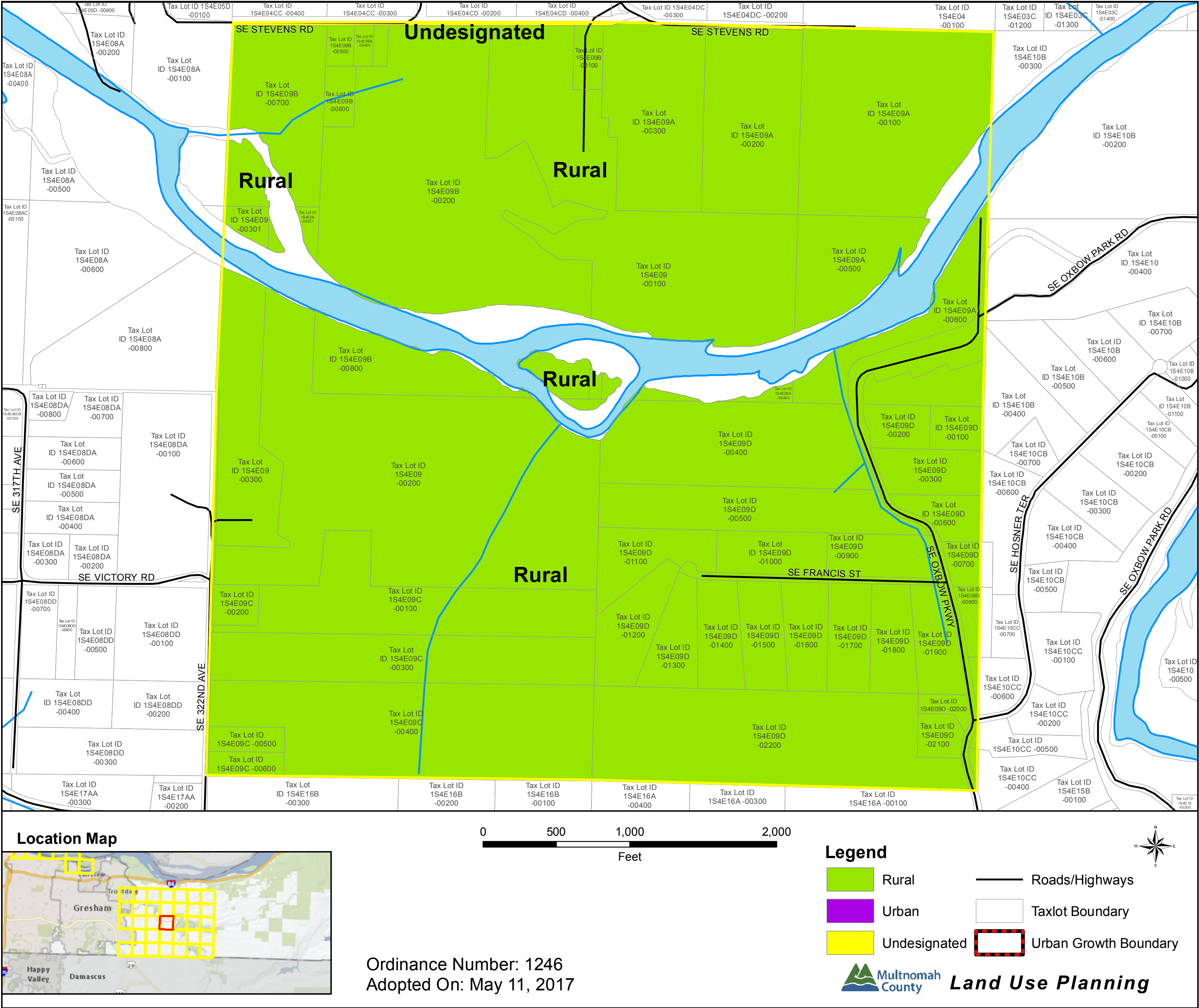
Undesignated

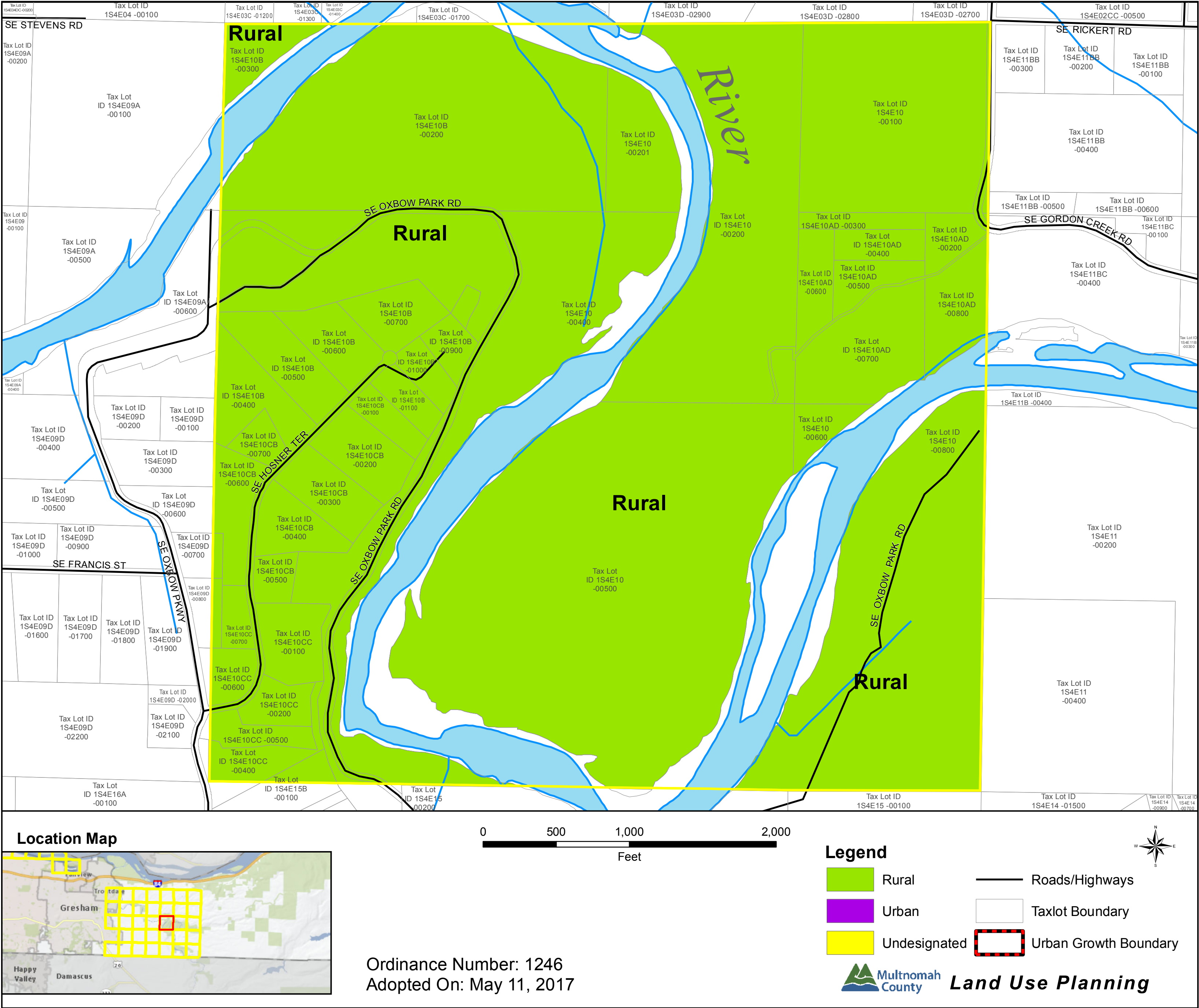
Roads/Highways

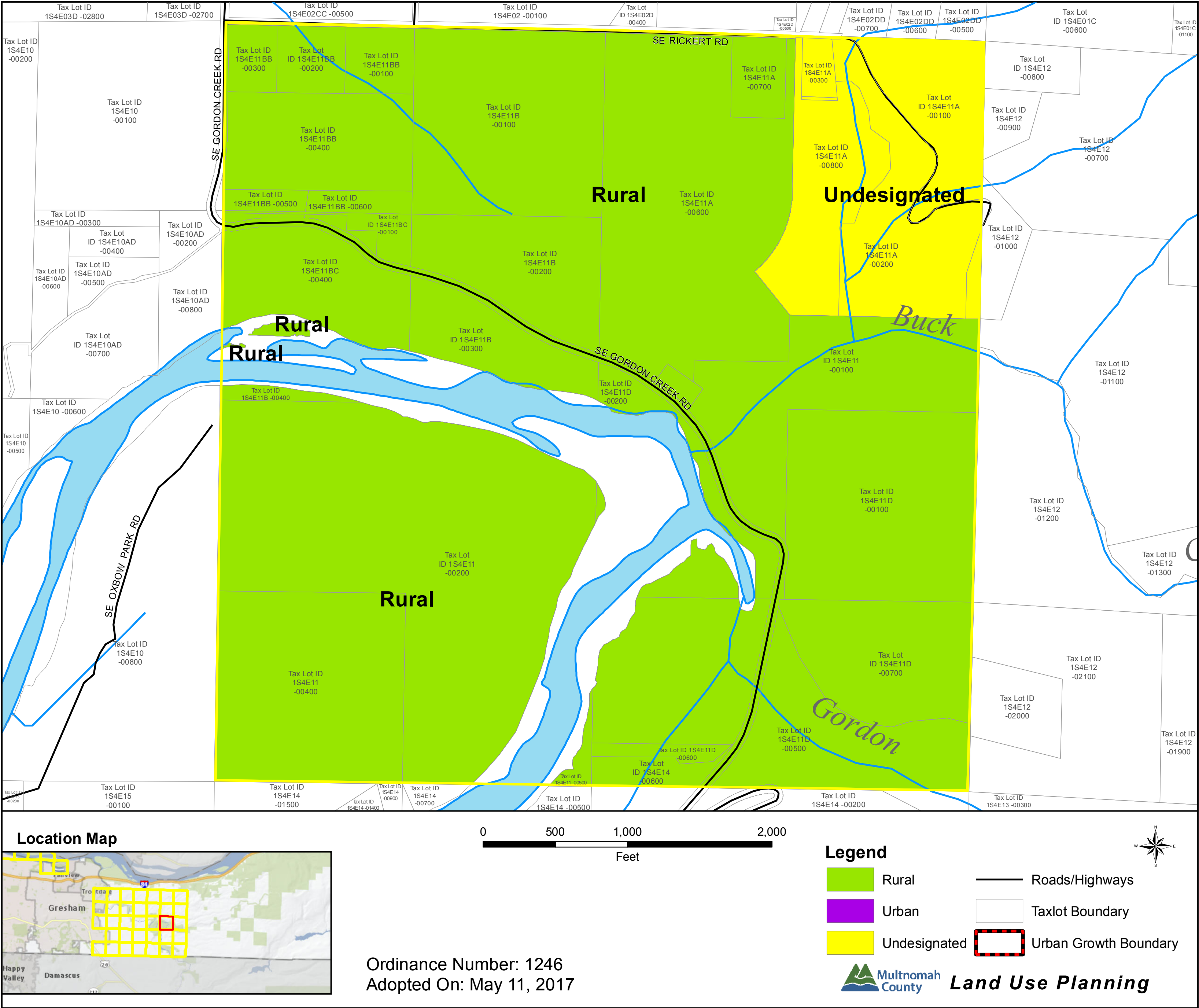
Taxlot Boundary

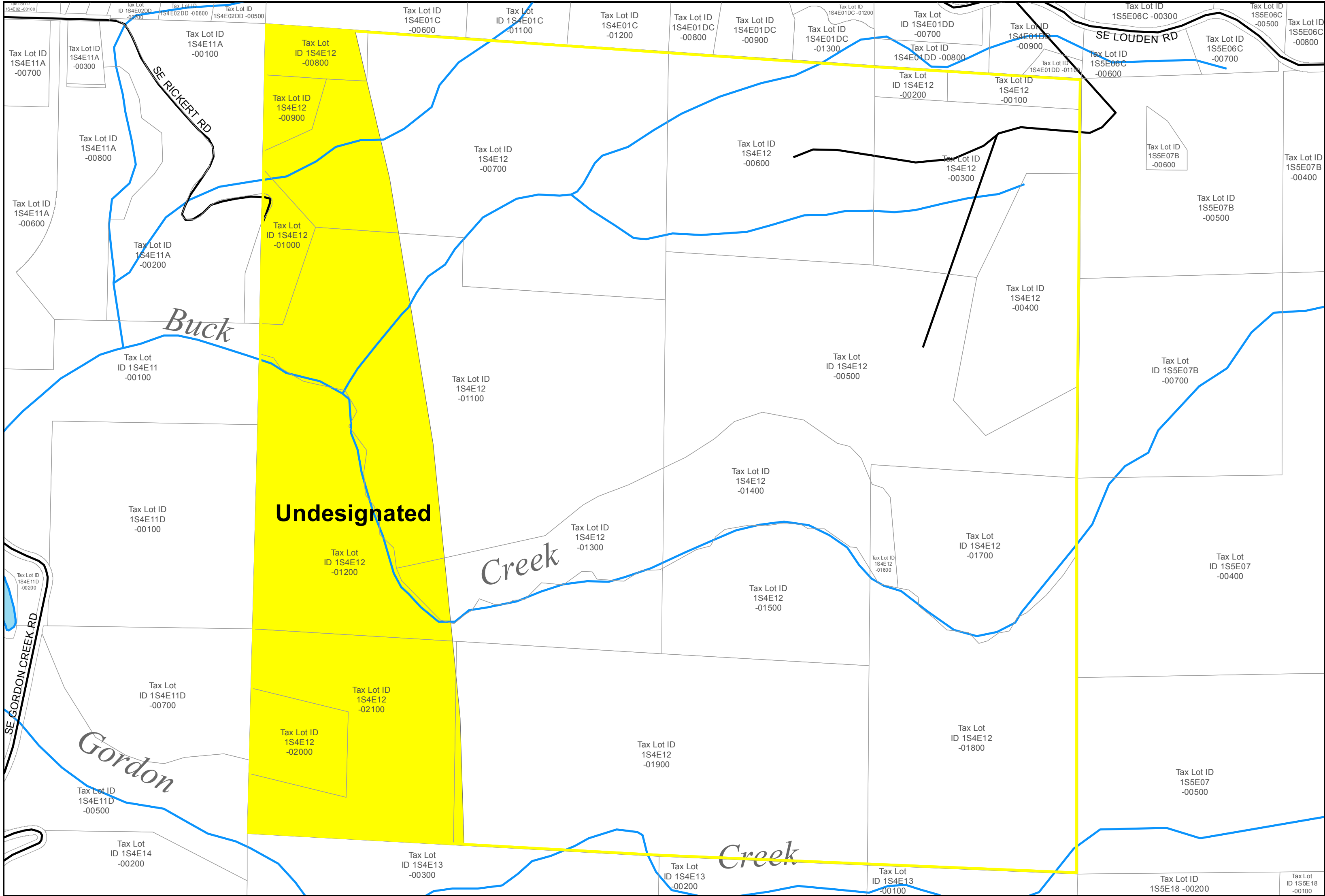
Urban Growth Boundary

Ordinance Number: 1246
Adopted On: May 11, 2017

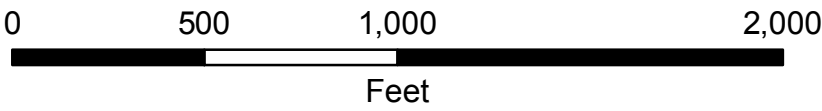
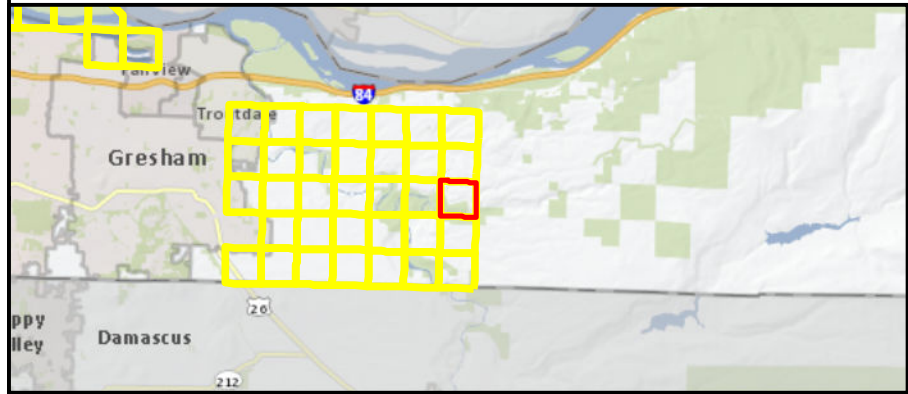








Location Map



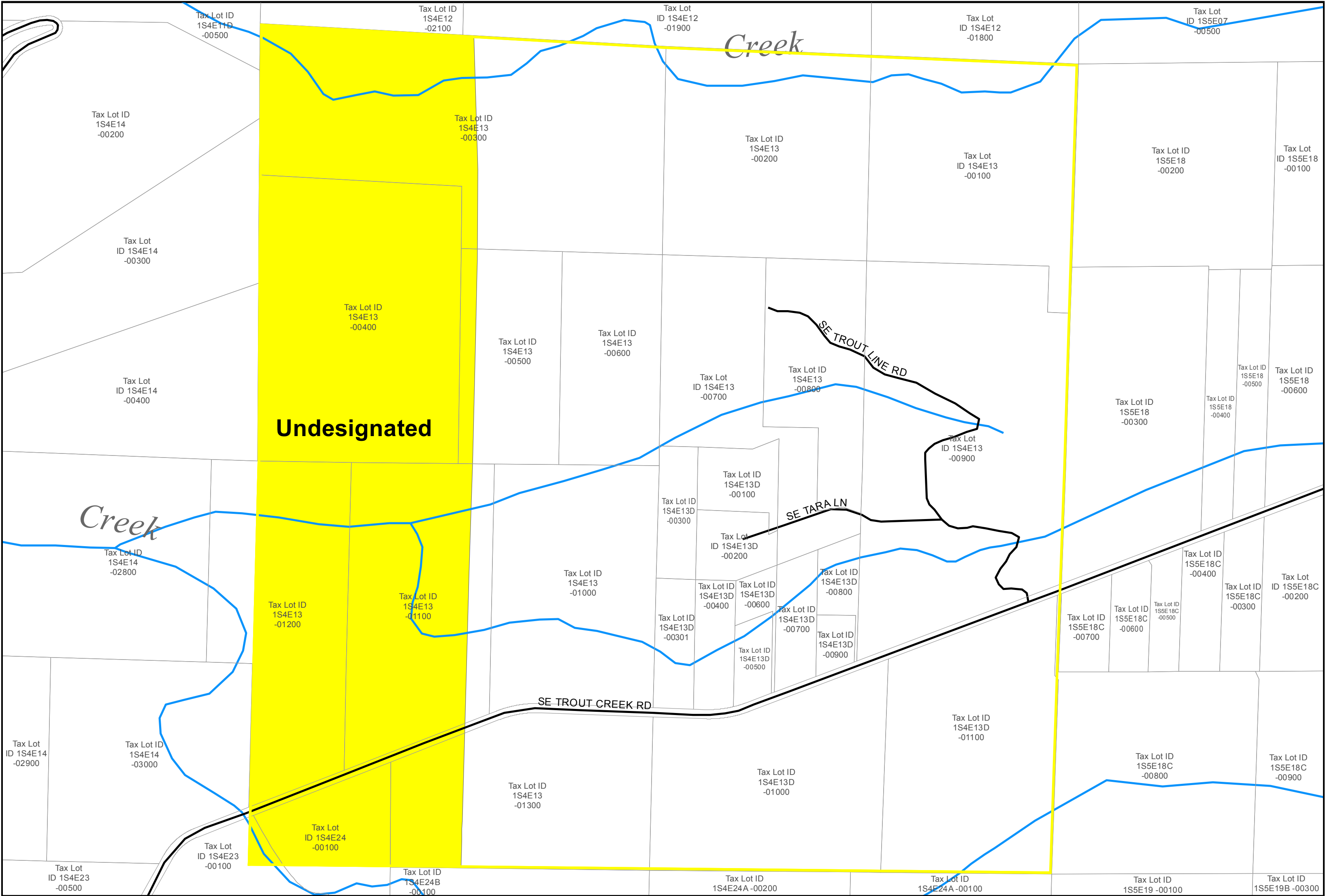
Legend

- Rural
- Urban
- Undesignated
- Roads/Highways
- Taxlot Boundary
- Urban Growth Boundary

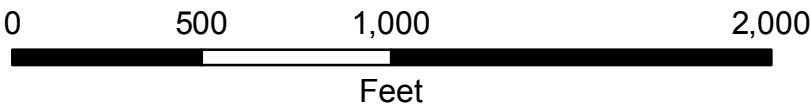
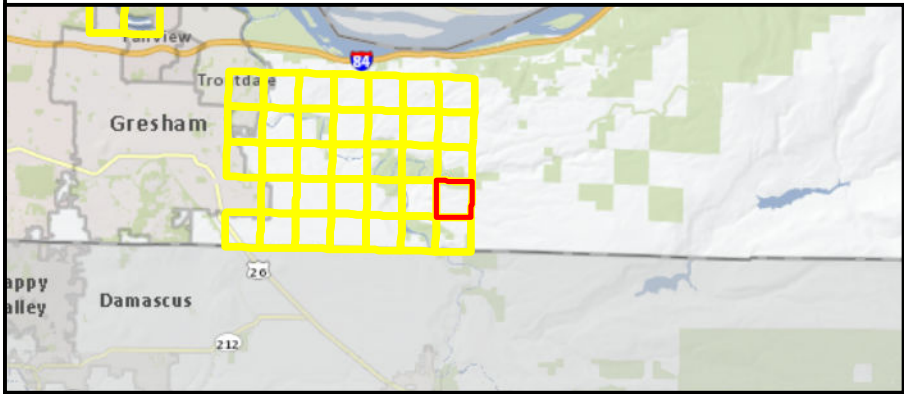


Land Use Planning

Ordinance Number: 1246
Adopted On: May 11, 2017



Location Map

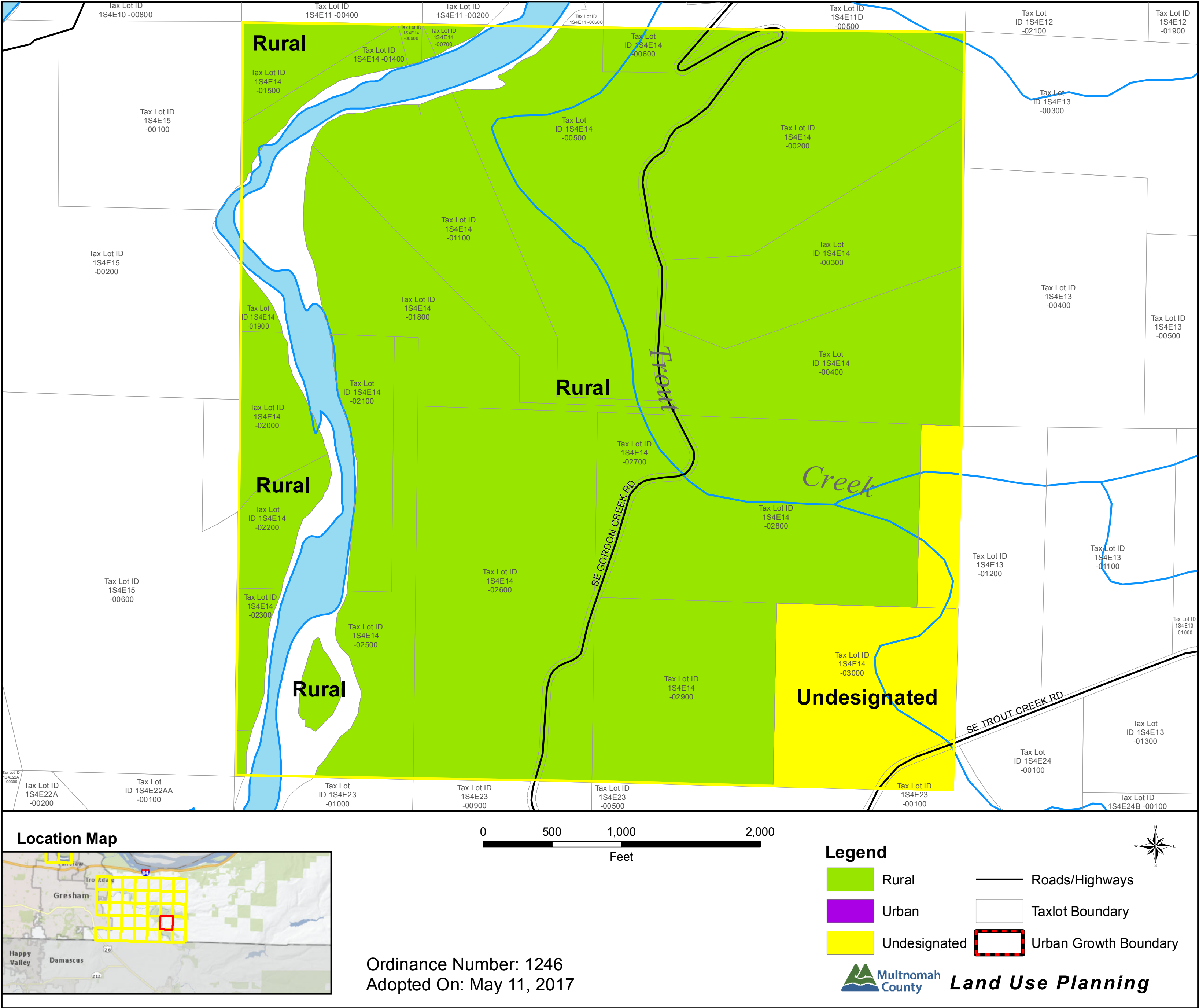


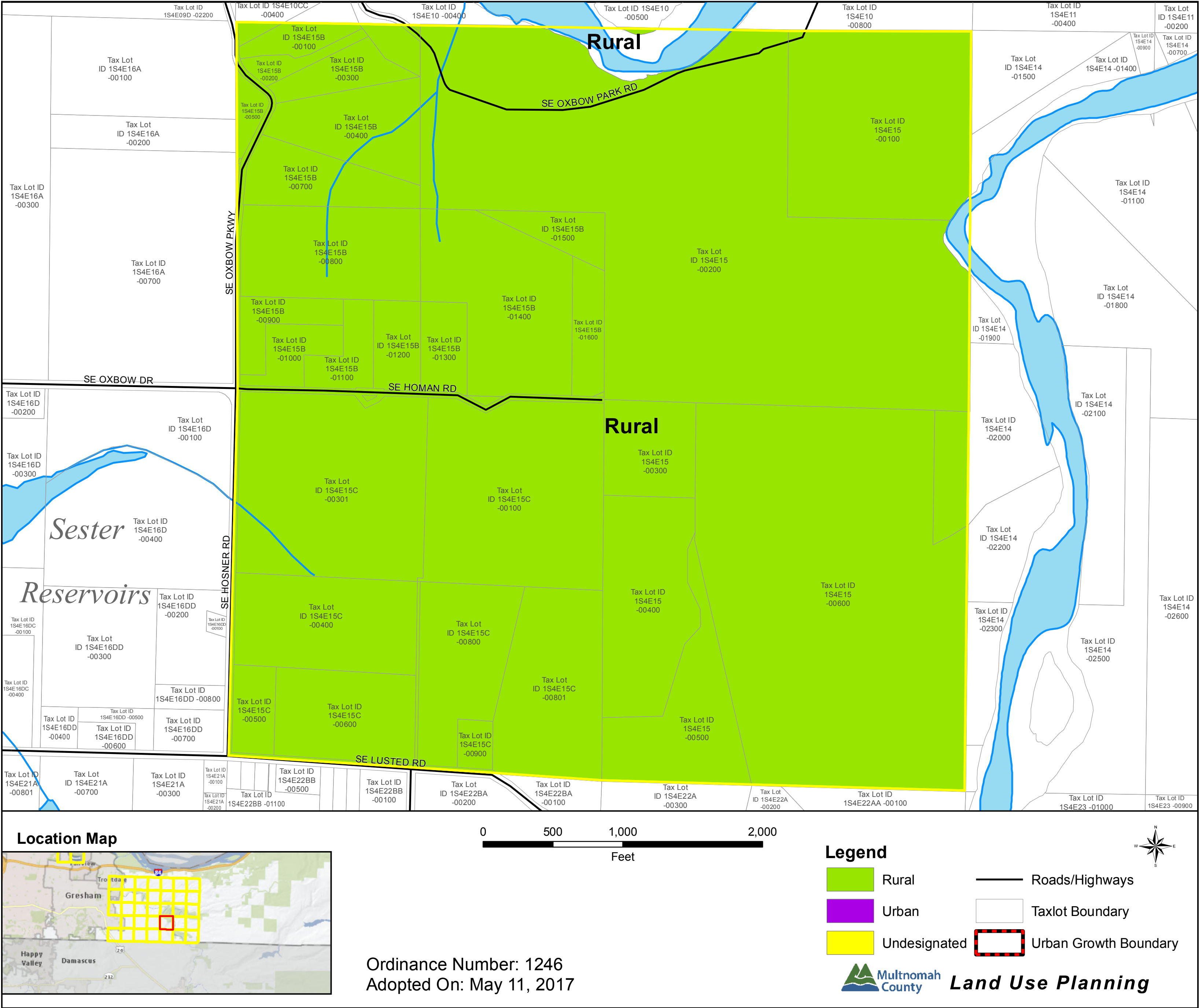
Legend

- Rural
- Urban
- Undesignated
- Roads/Highways
- Taxlot Boundary
- Urban Growth Boundary

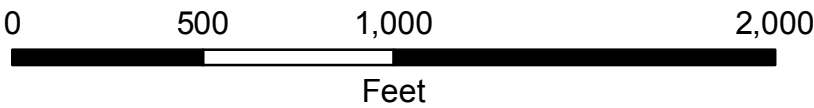
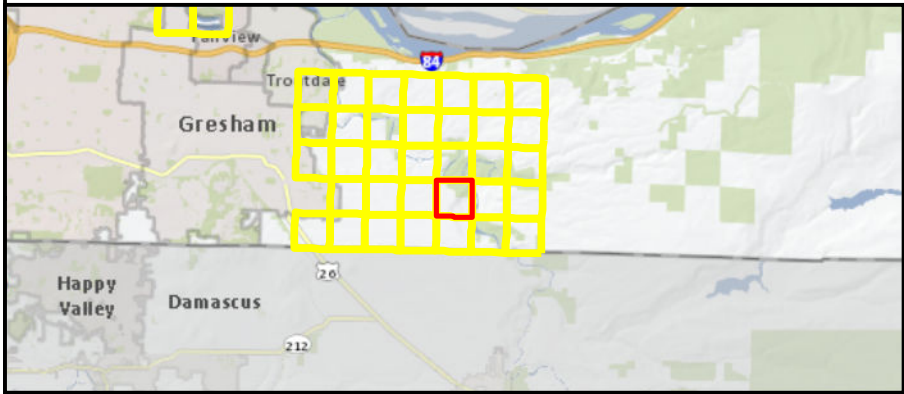


Ordinance Number: 1246
Adopted On: May 11, 2017





Location Map



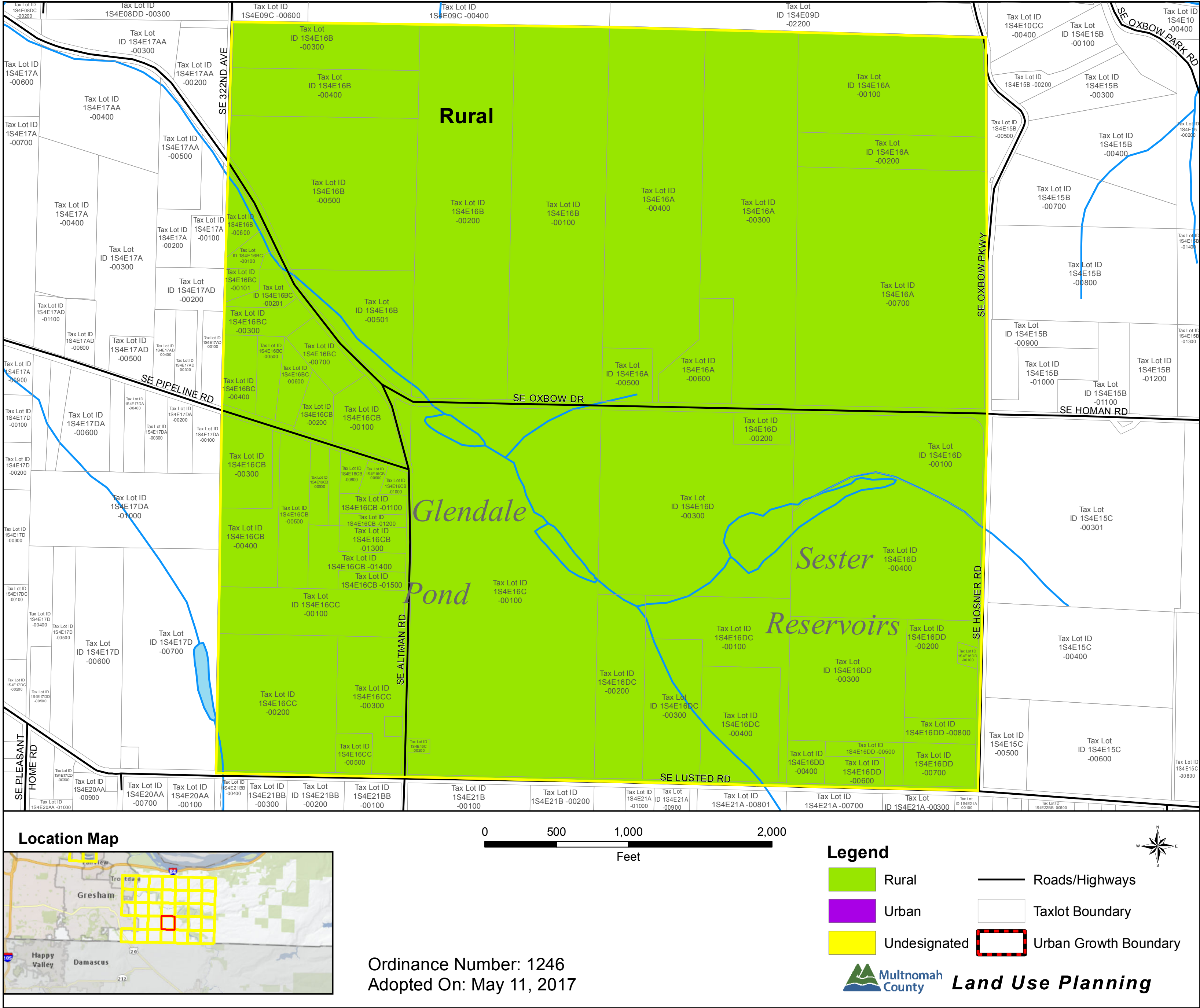
Legend

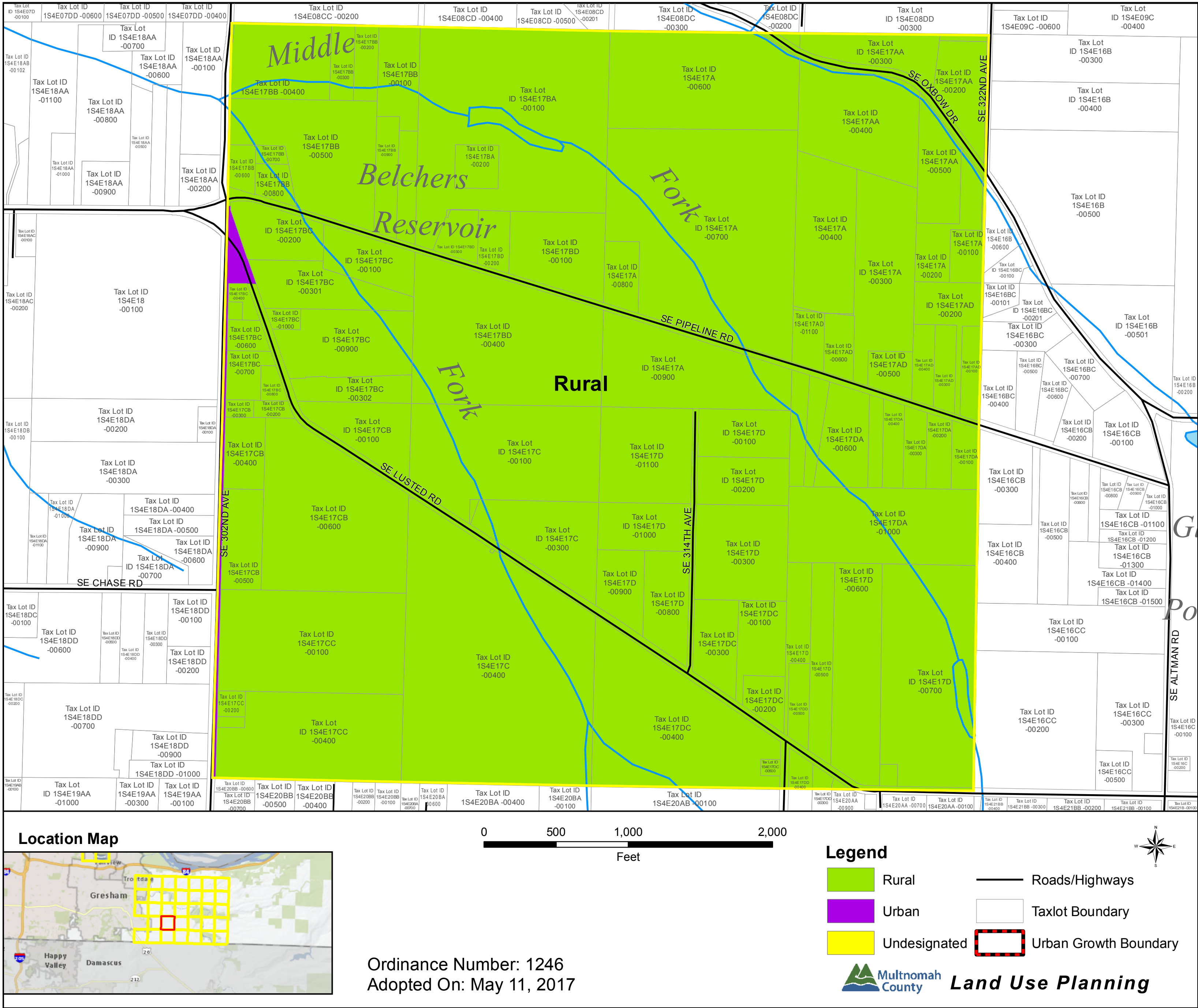
- Rural
- Urban
- Undesignated
- Roads/Highways
- Taxlot Boundary
- Urban Growth Boundary

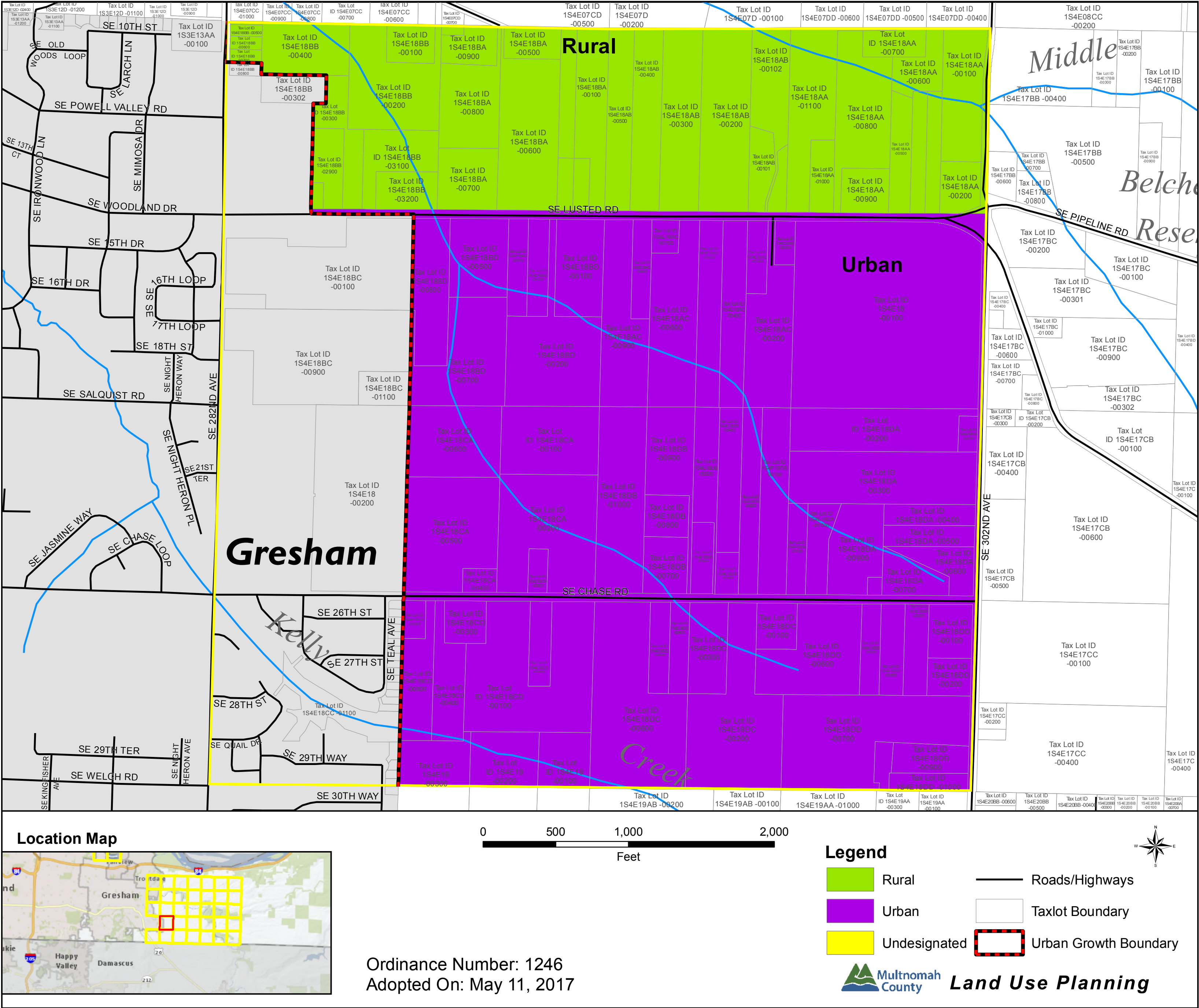


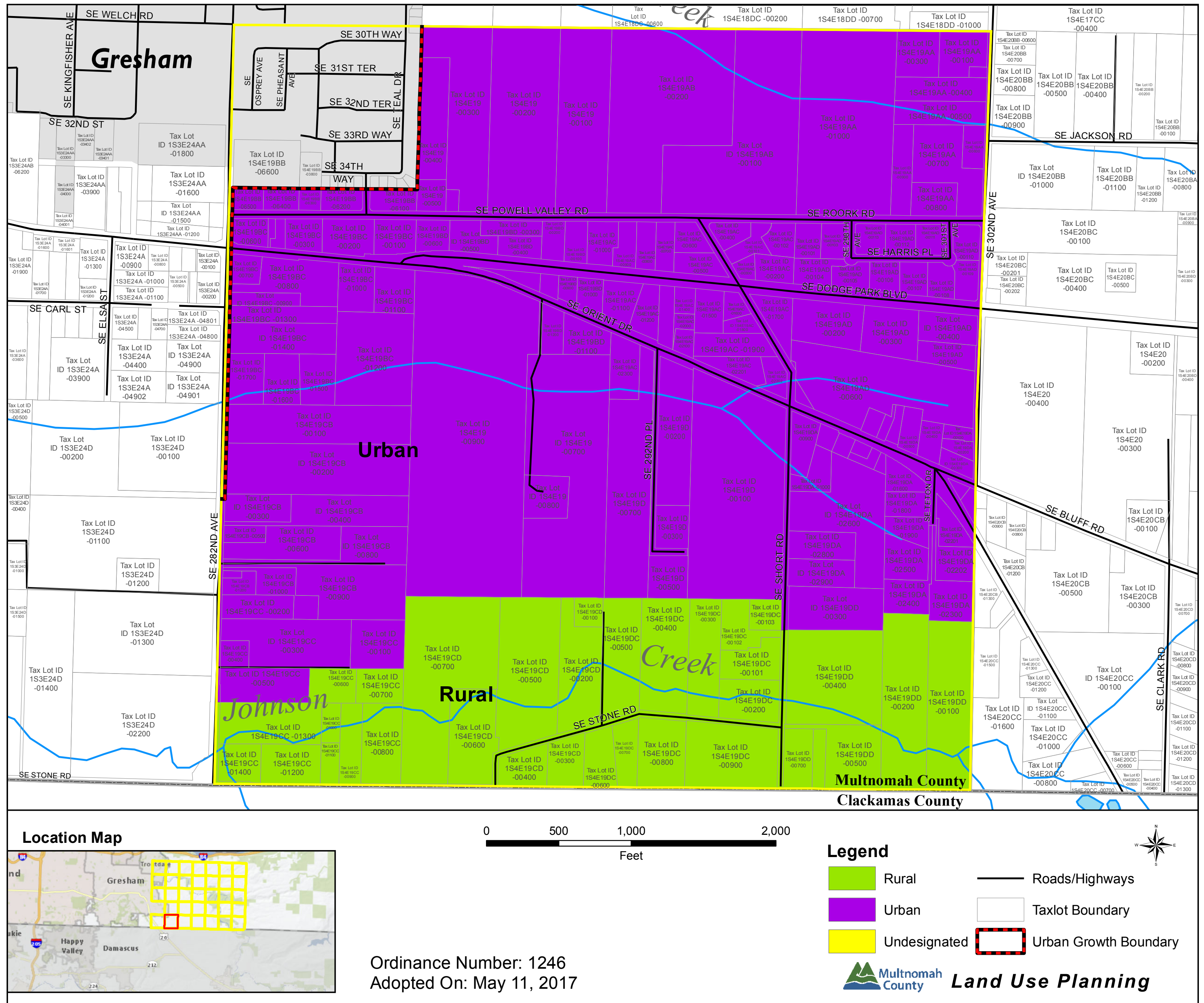
Land Use Planning

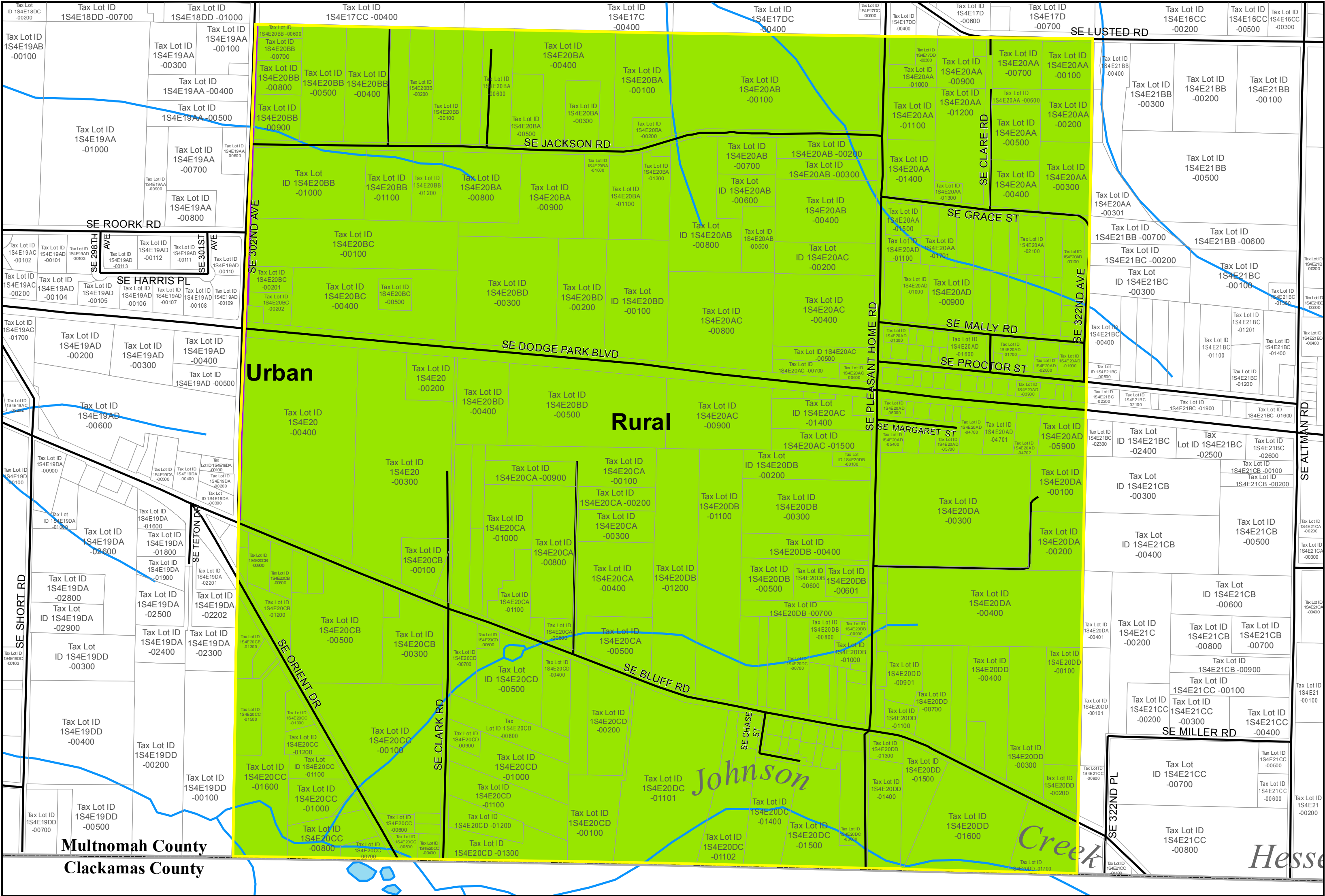
Ordinance Number: 1246
Adopted On: May 11, 2017



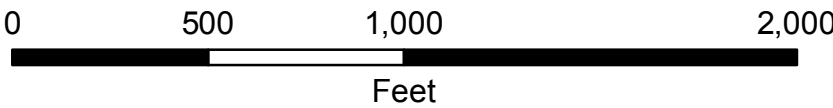
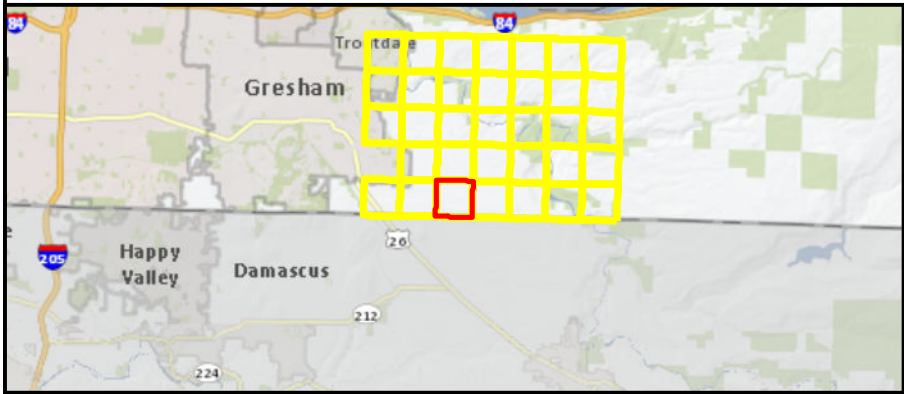








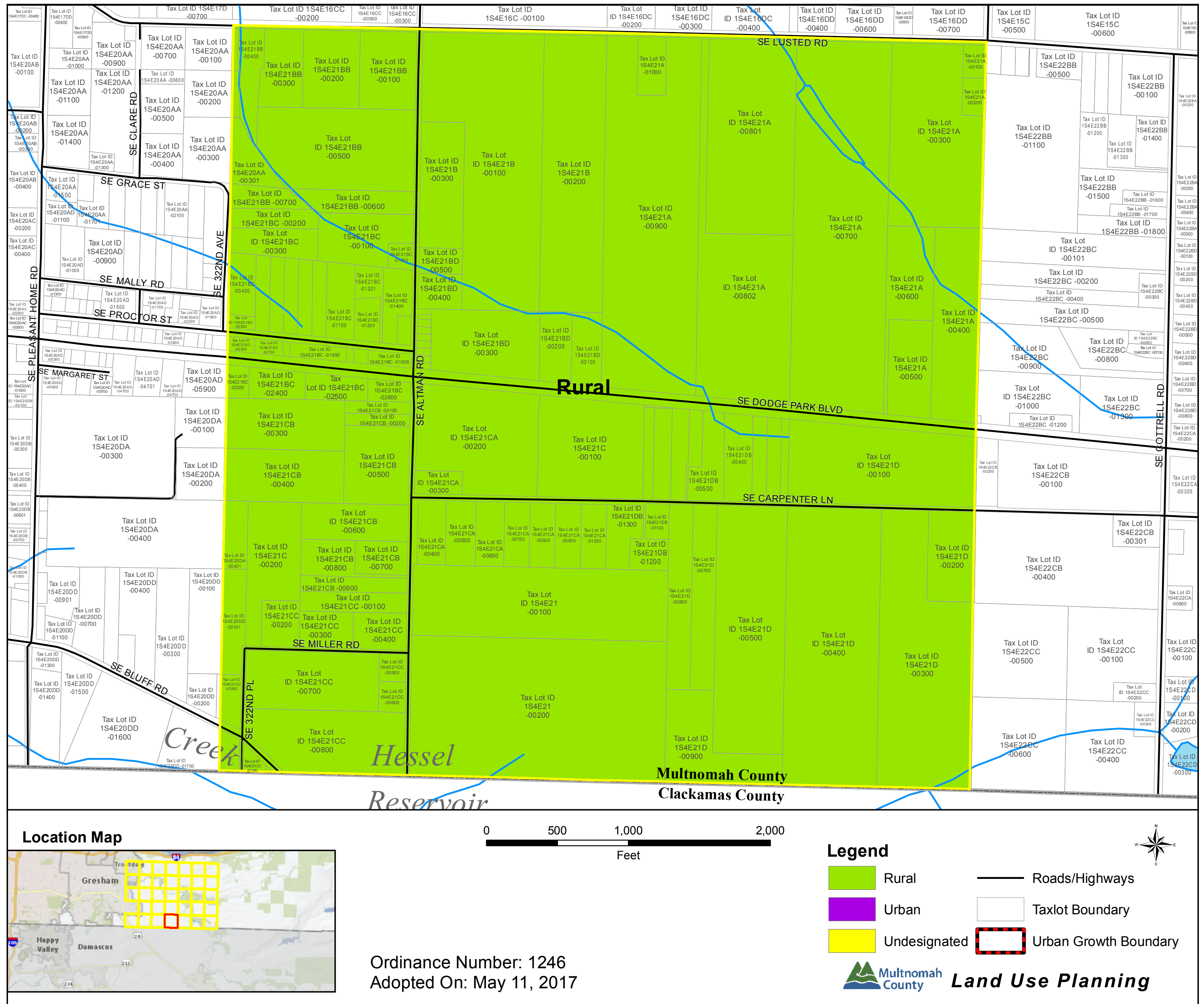
Location Map

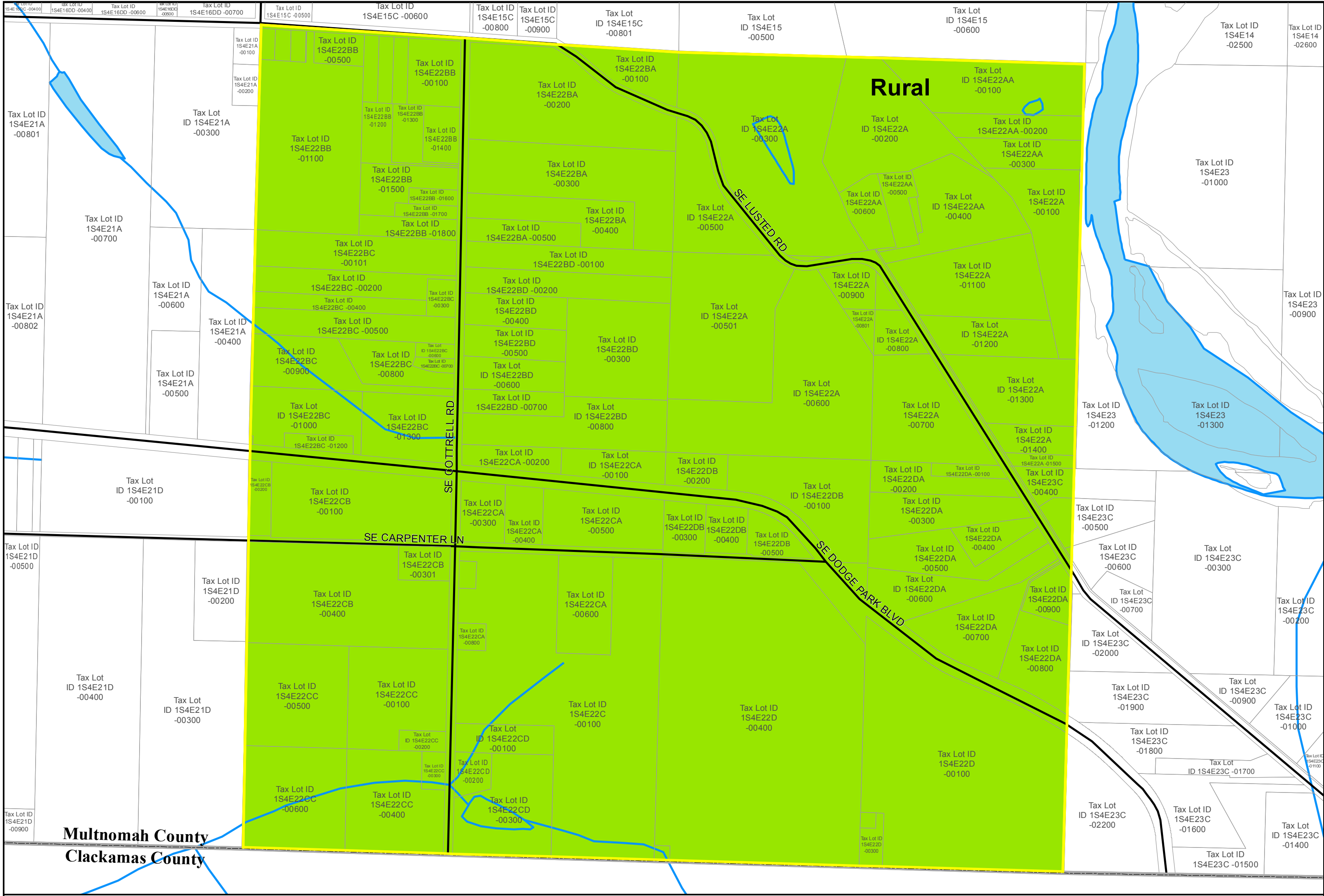


Legend

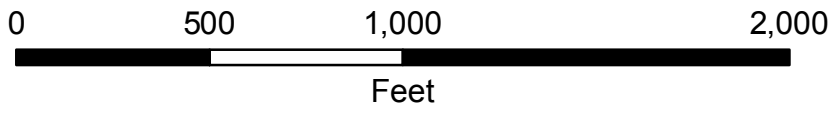
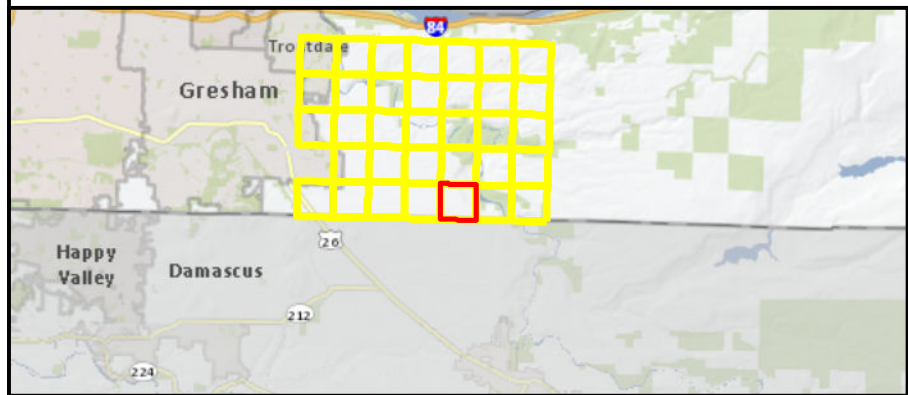
- Rural
- Urban
- Undesignated
- Roads/Highways
- Taxlot Boundary
- Urban Growth Boundary

Ordinance Number: 1246
Adopted On: May 11, 2017





Location Map

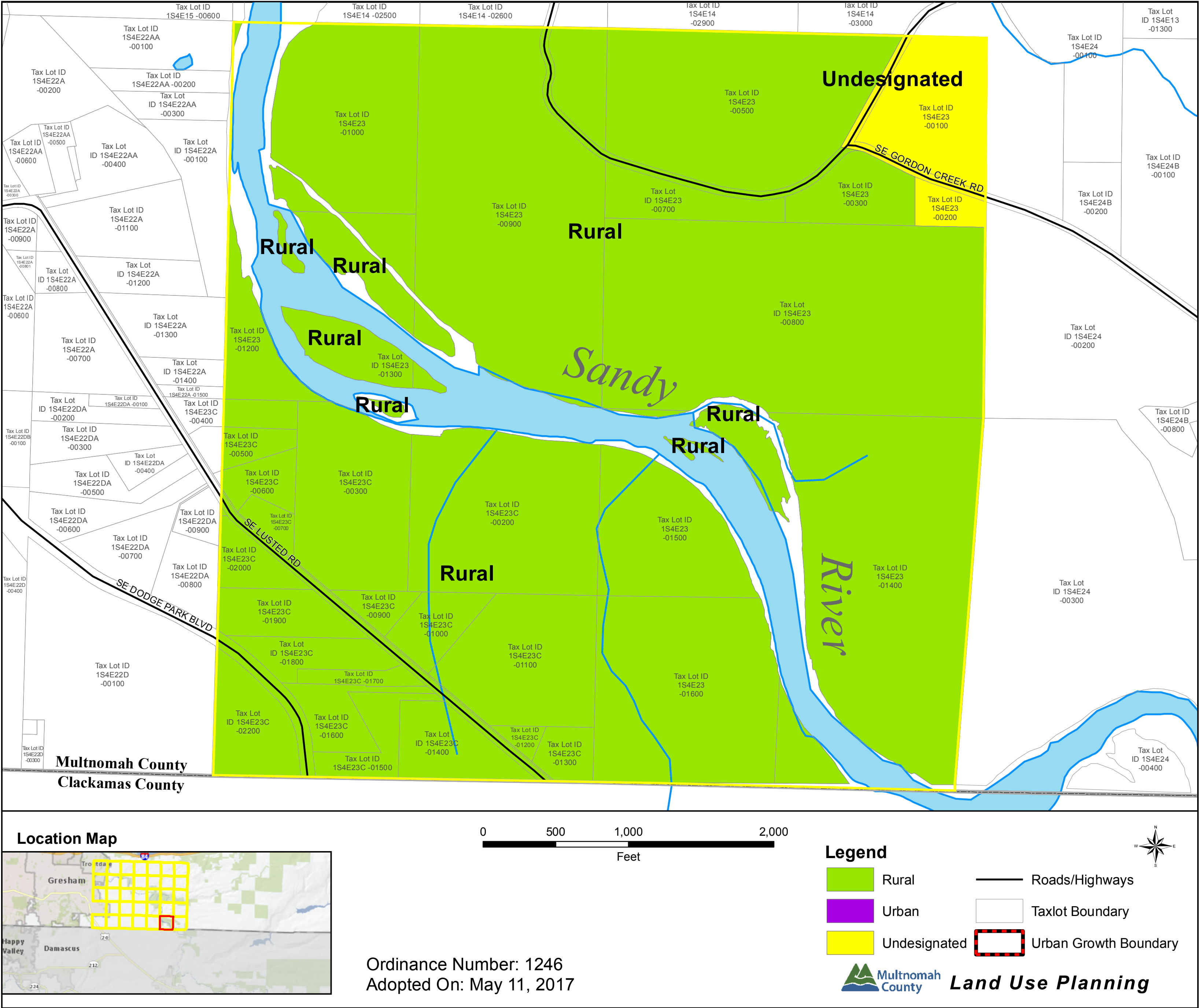


Legend

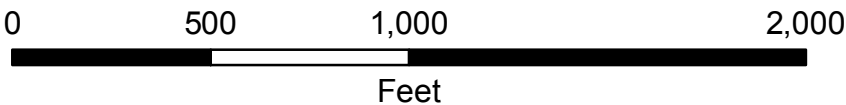
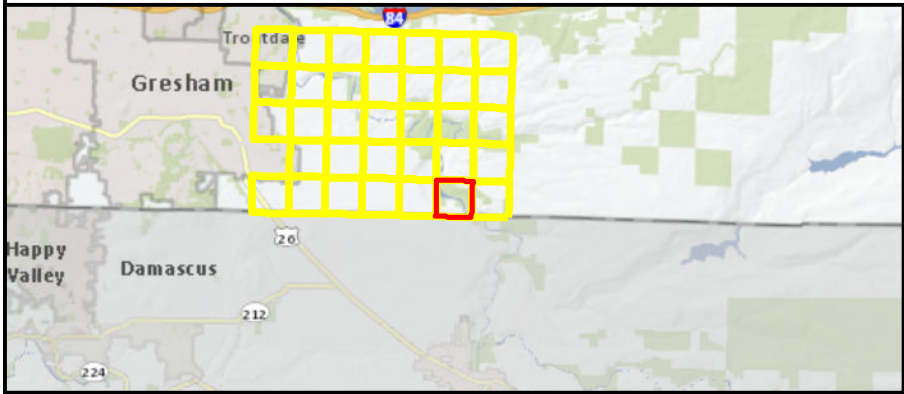
- Rural
- Urban
- Undesignated
- Roads/Highways
- Taxlot Boundary
- Urban Growth Boundary









Ordinance Number: 1246
Adopted On: May 11, 2017



Location Map



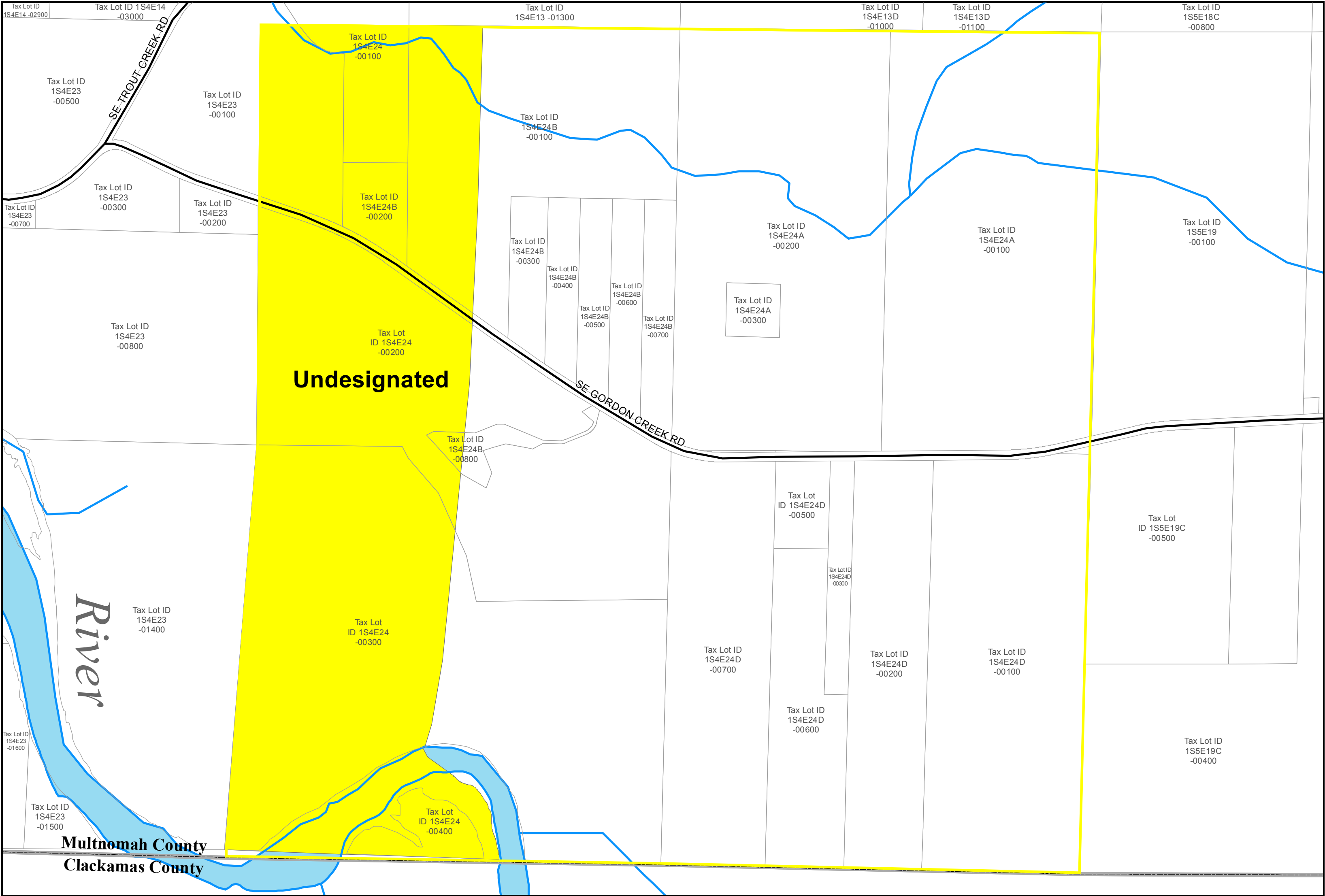
Legend

- | | | | |
|---|--------------|---|-----------------------|
|  | Rural |  | Roads/Highways |
|  | Urban |  | Taxlot Boundary |
|  | Undesignated |  | Urban Growth Boundary |

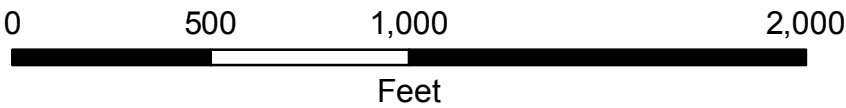
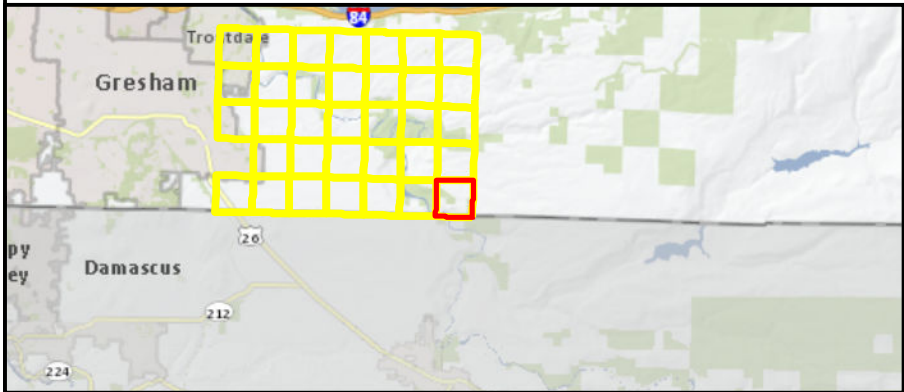


Land Use Planning

Ordinance Number: 1246
Adopted On: May 11, 2017



Location Map

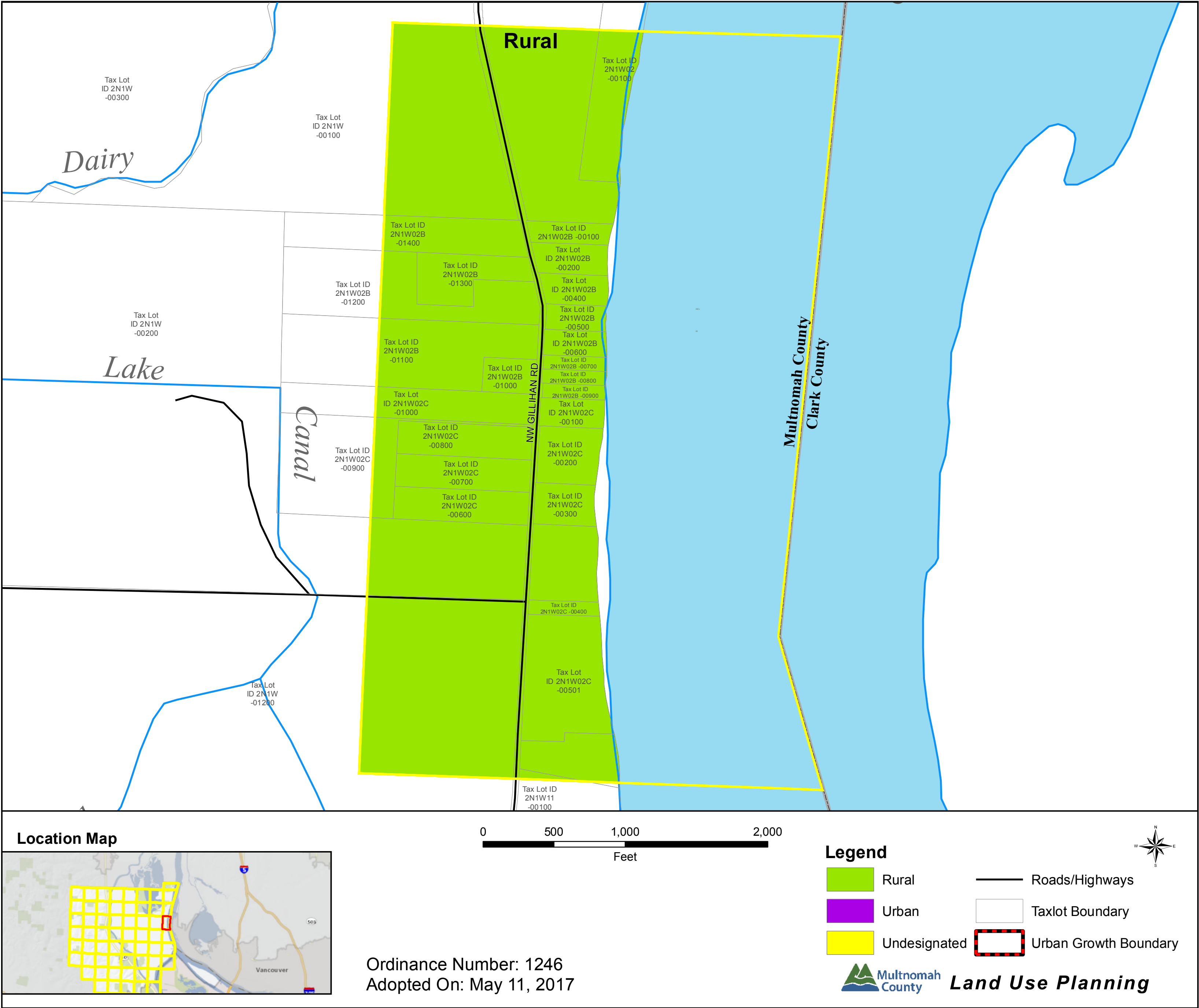


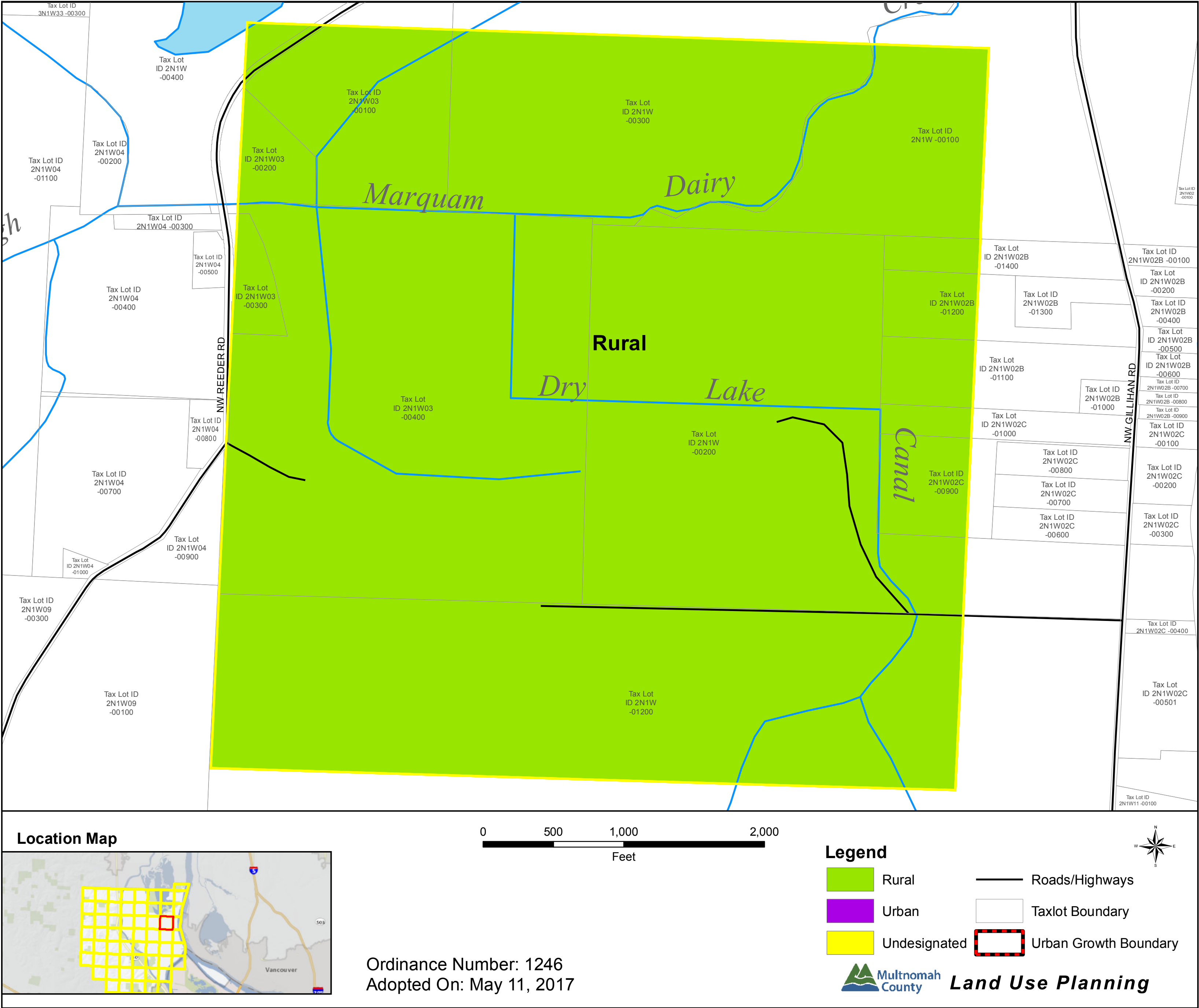
Legend

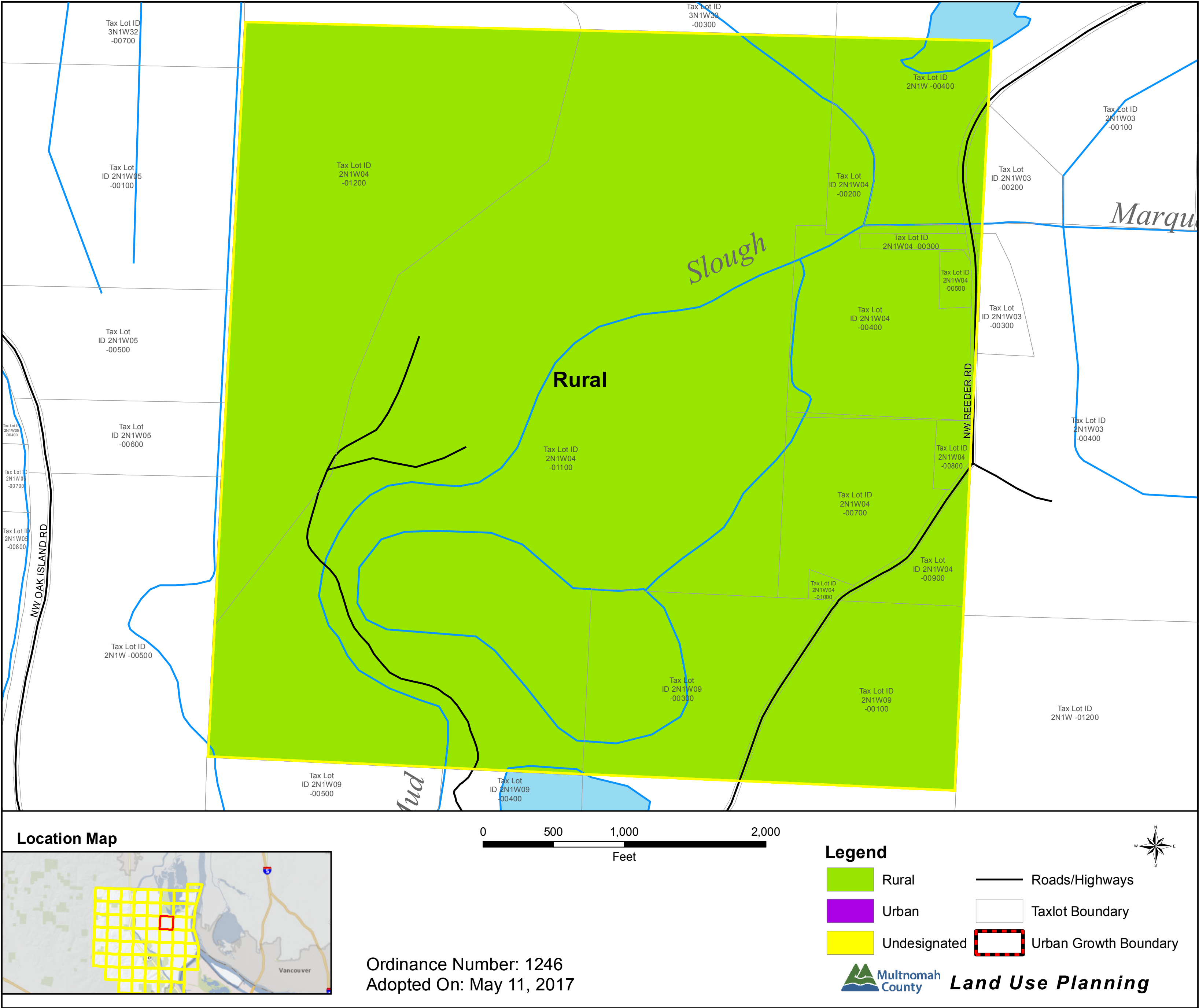
- Rural
- Urban
- Undesignated
- Roads/Highways
- Taxlot Boundary
- Urban Growth Boundary

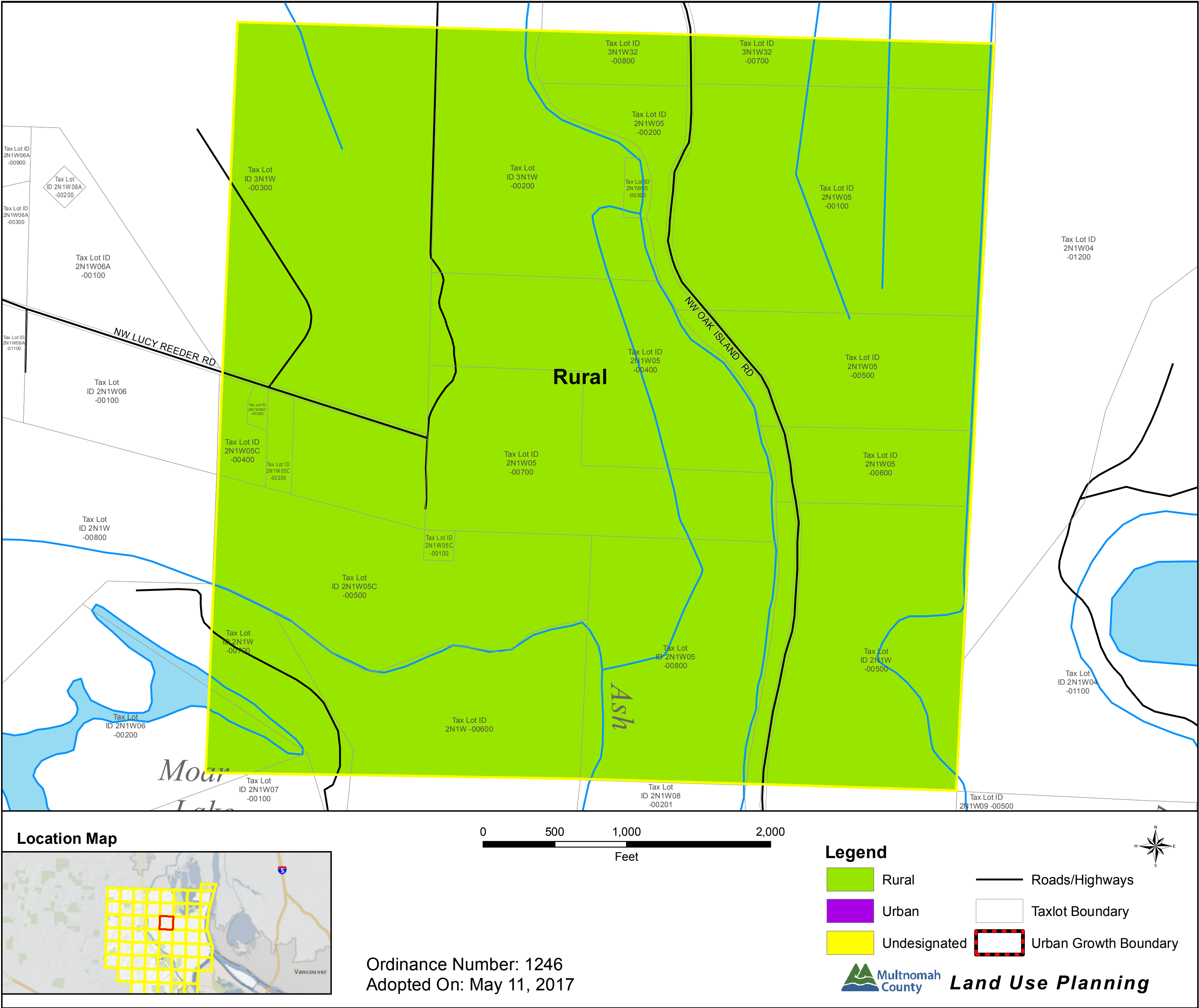


Ordinance Number: 1246
Adopted On: May 11, 2017

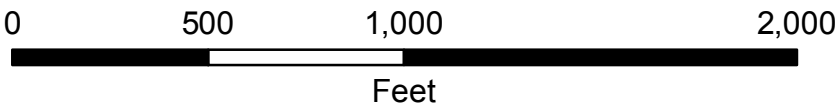
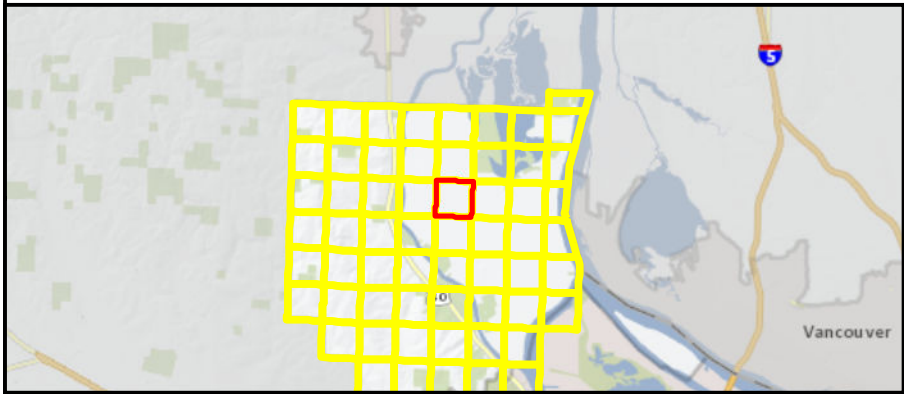








Location Map



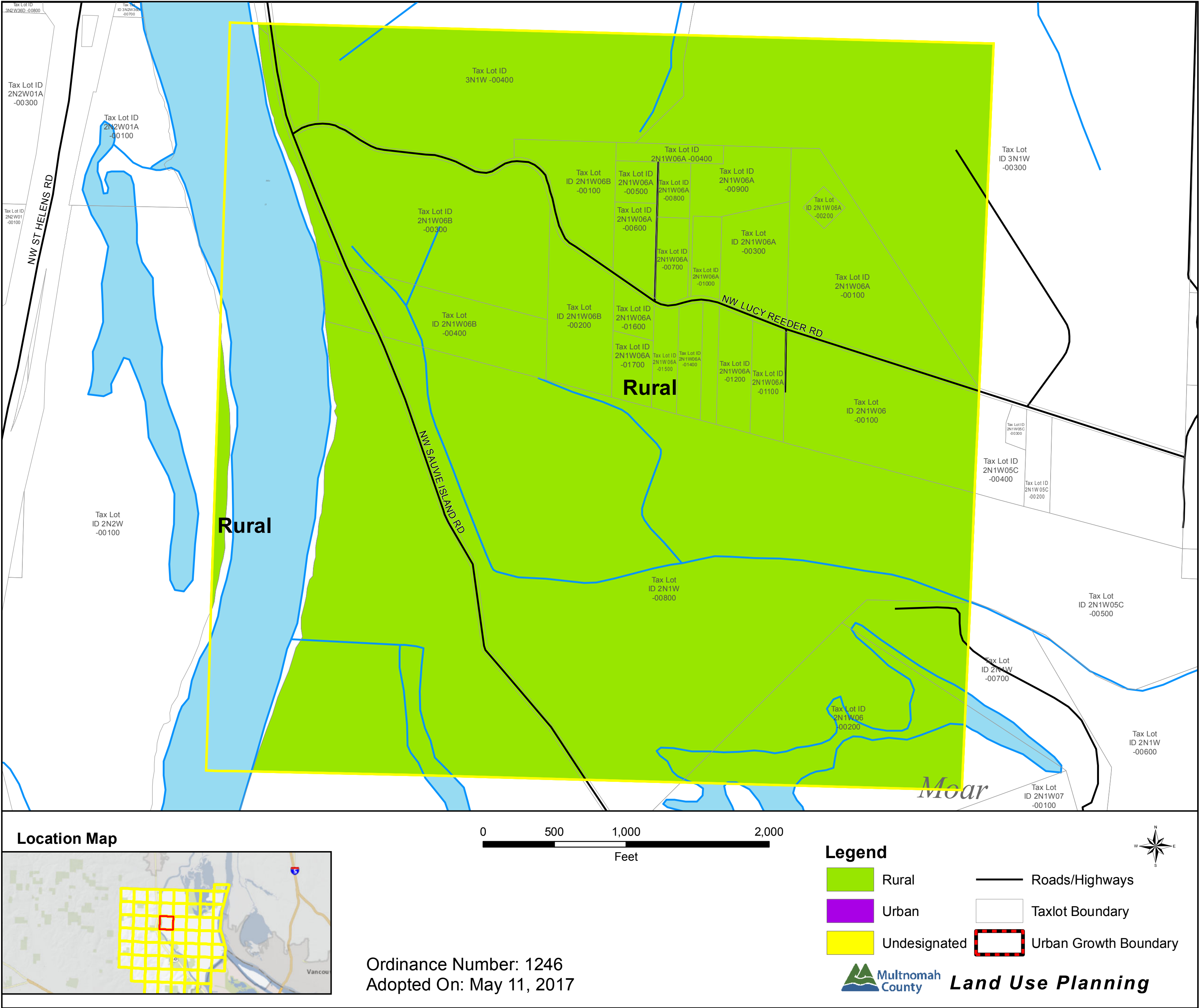
Legend

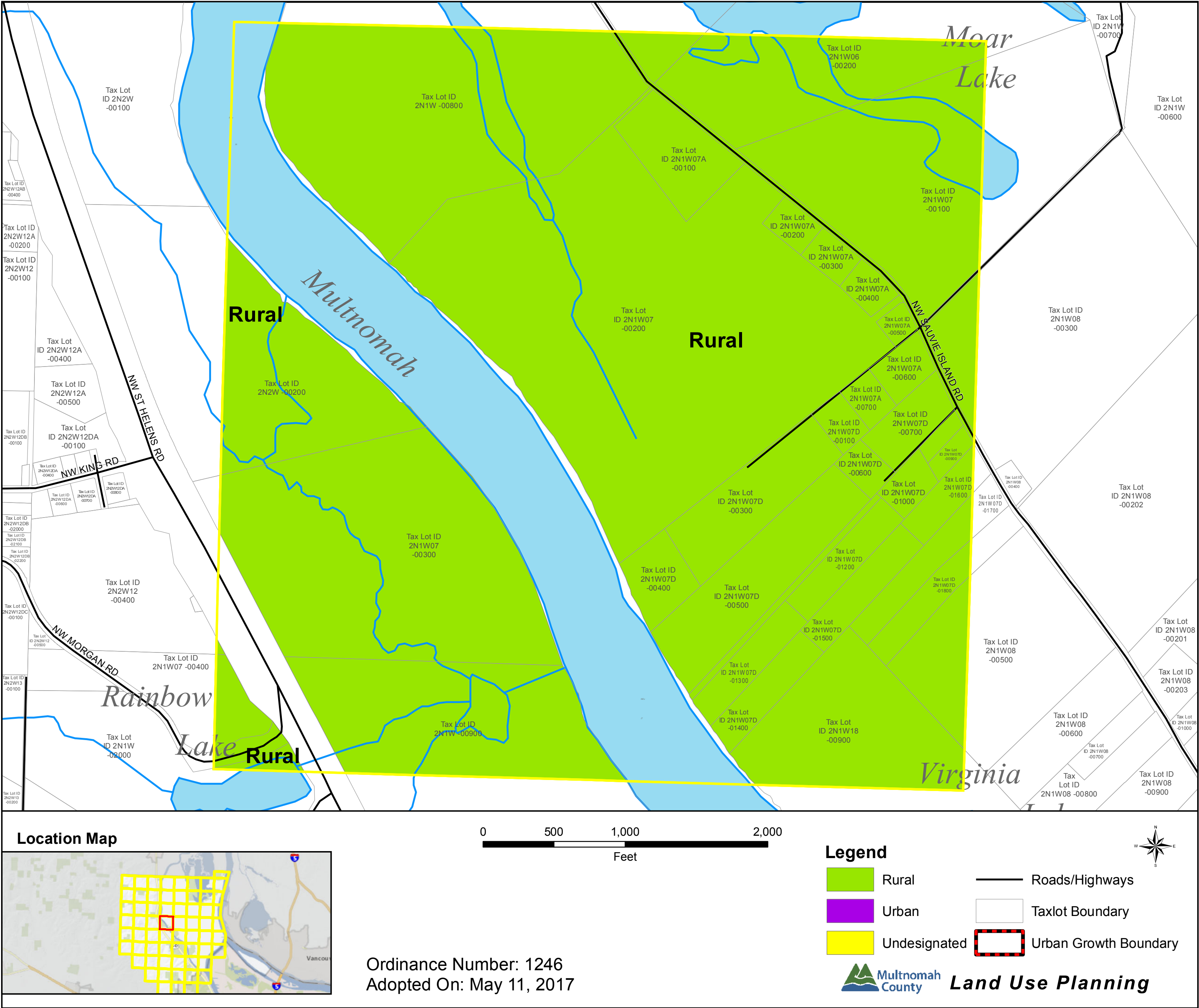
- | | |
|--------------|-----------------------|
| Rural | Roads/Highways |
| Urban | Taxlot Boundary |
| Undesignated | Urban Growth Boundary |

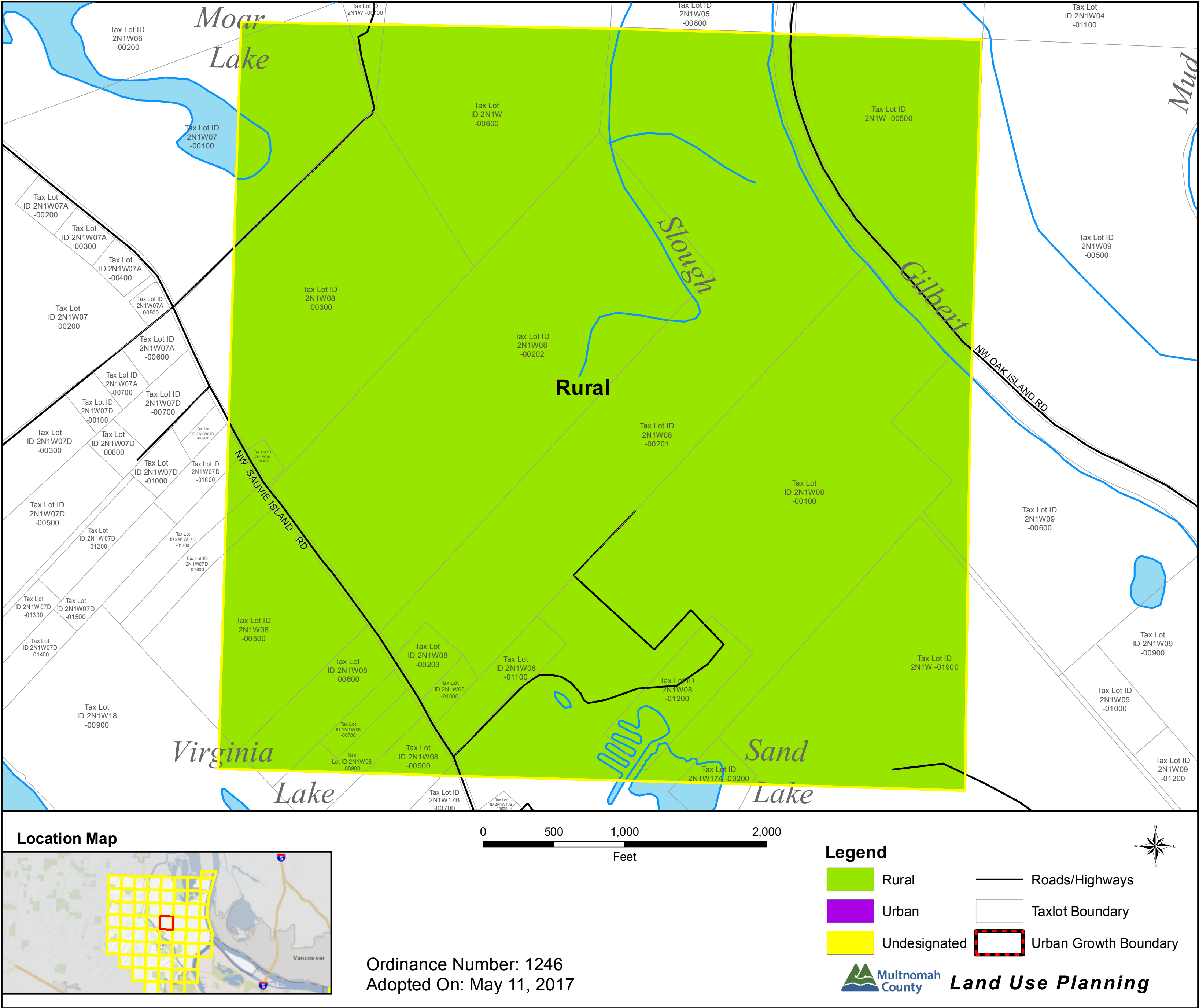


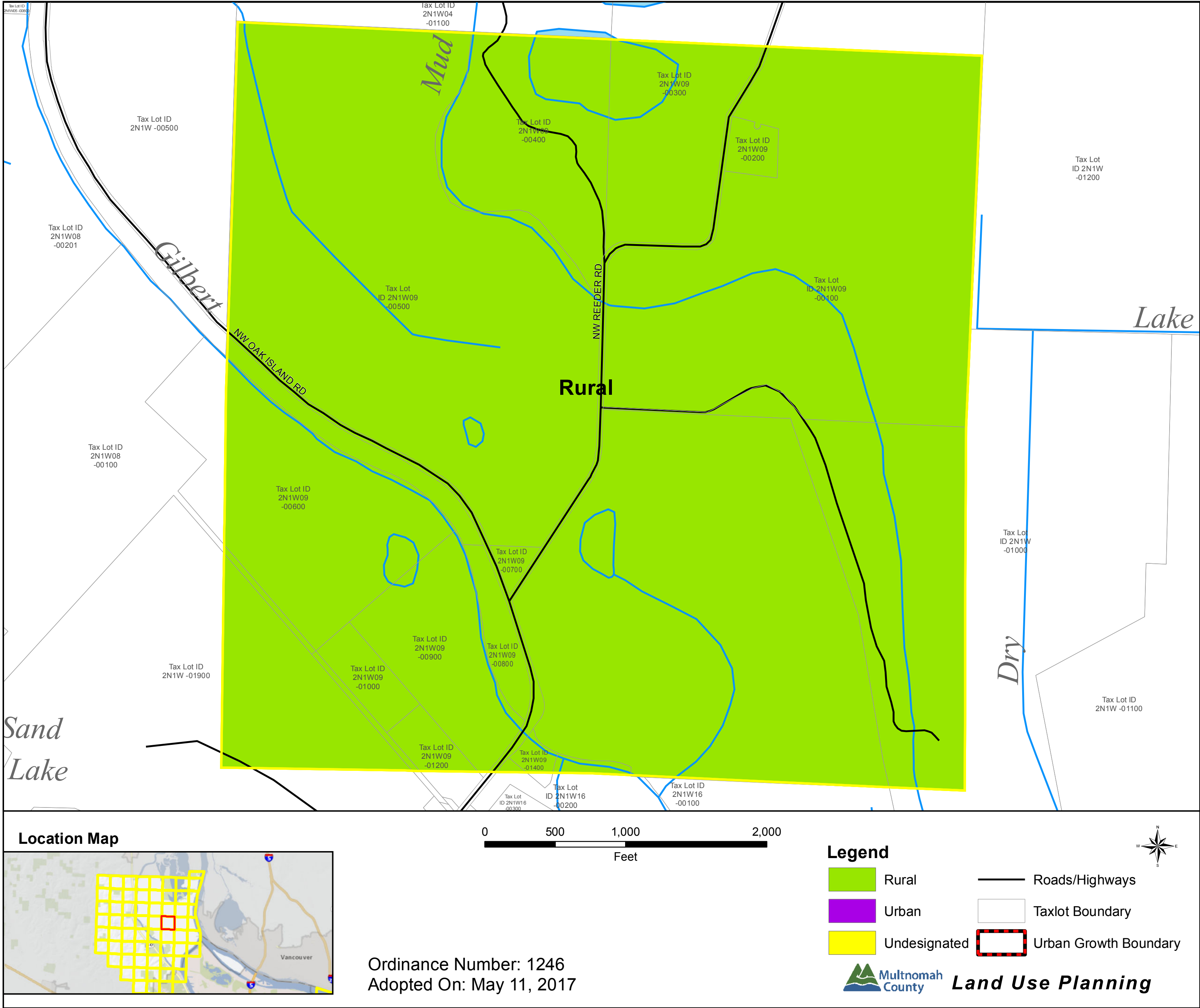
Land Use Planning

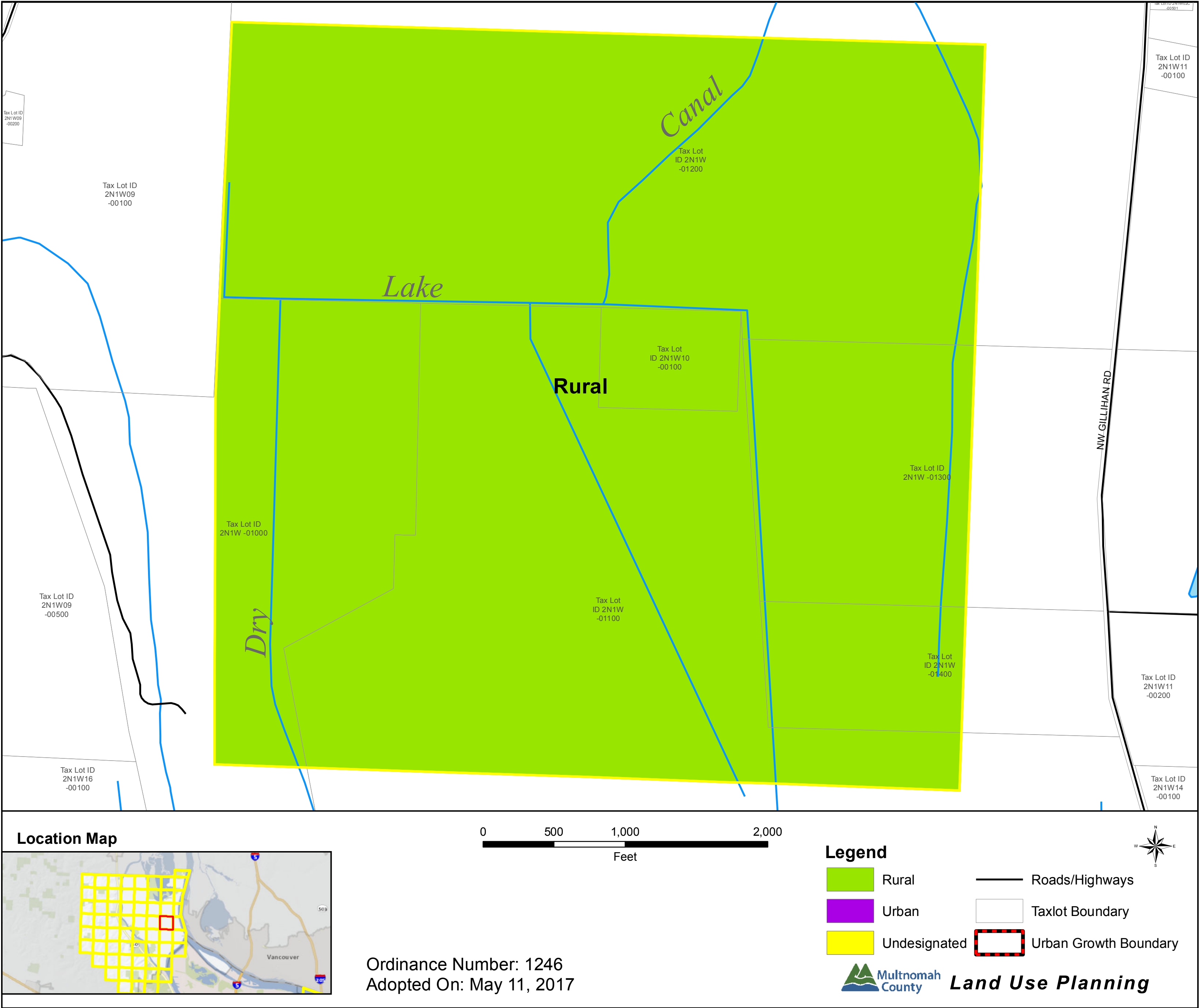
Ordinance Number: 1246
Adopted On: May 11, 2017



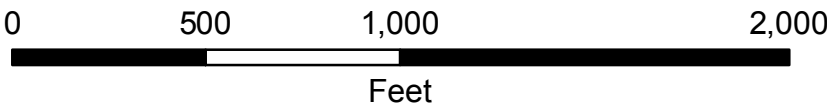
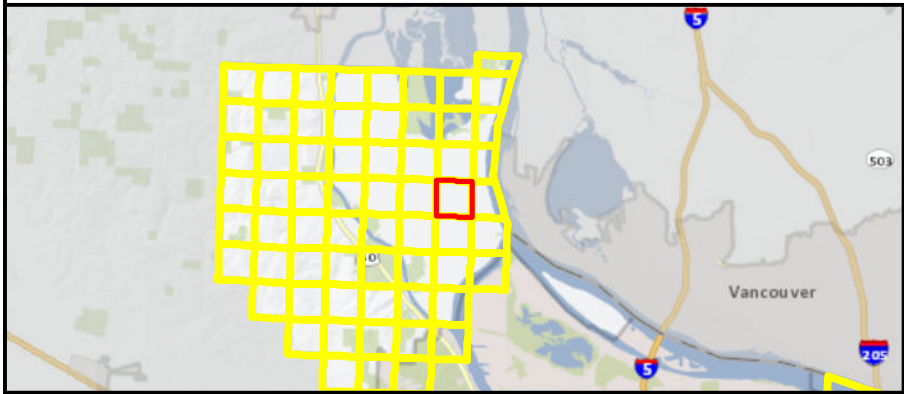








Location Map



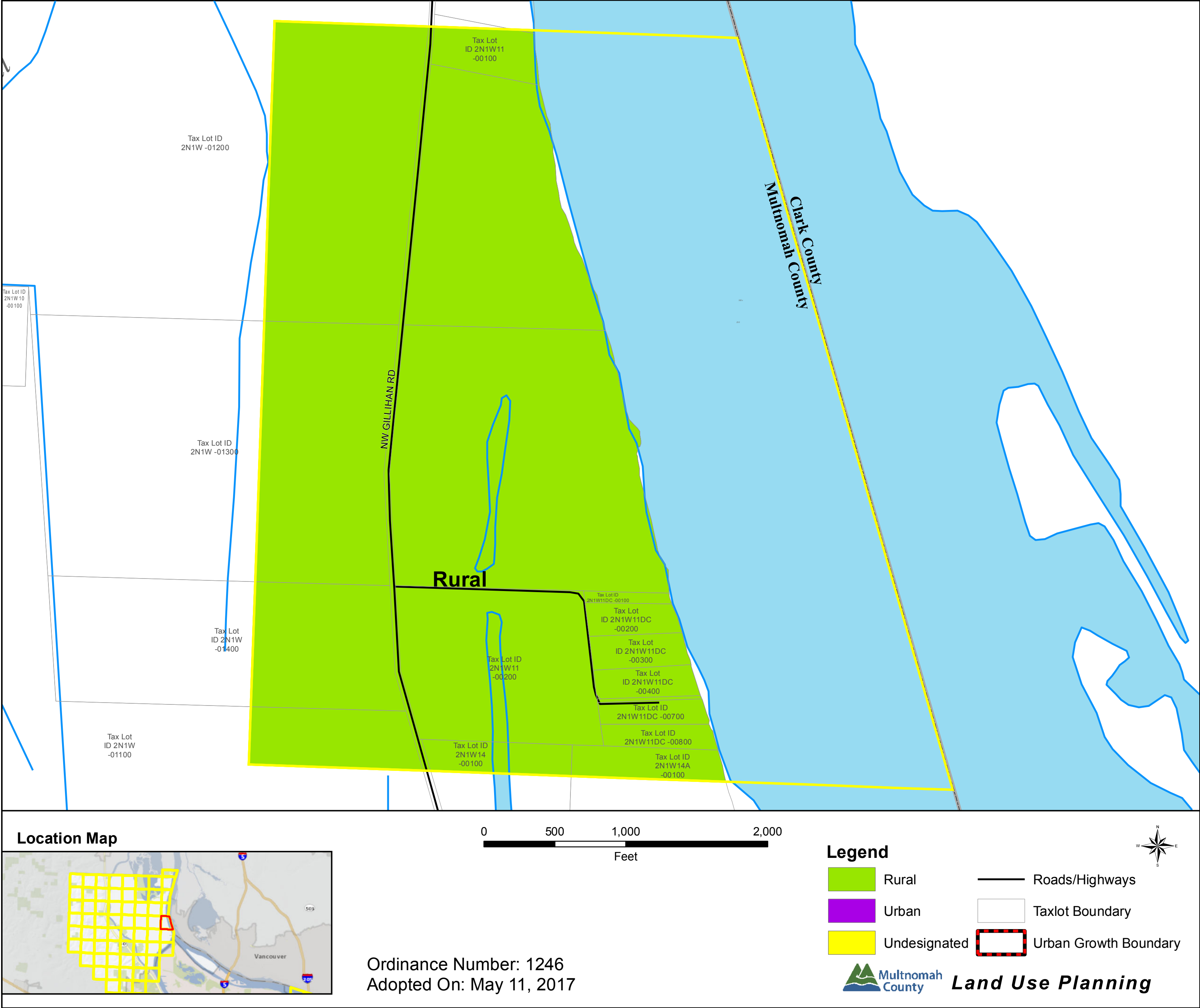
Legend

- Rural
- Urban
- Undesignated
- Roads/Highways
- Taxlot Boundary
- Urban Growth Boundary

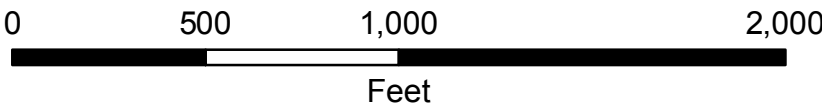
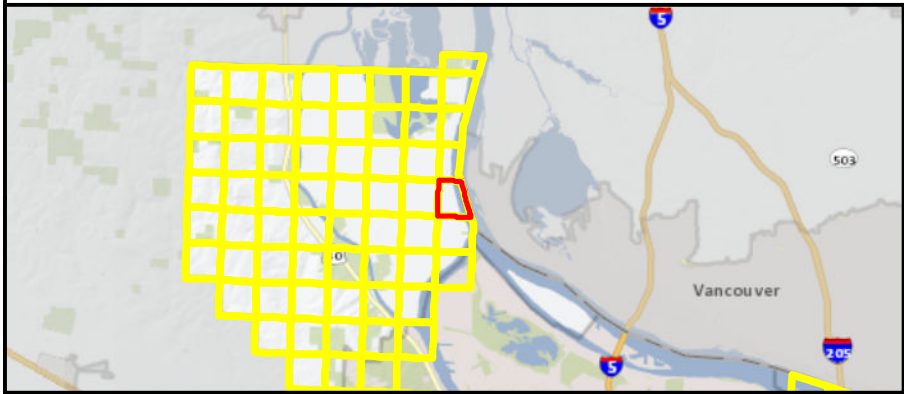


Land Use Planning

Ordinance Number: 1246
Adopted On: May 11, 2017



Location Map



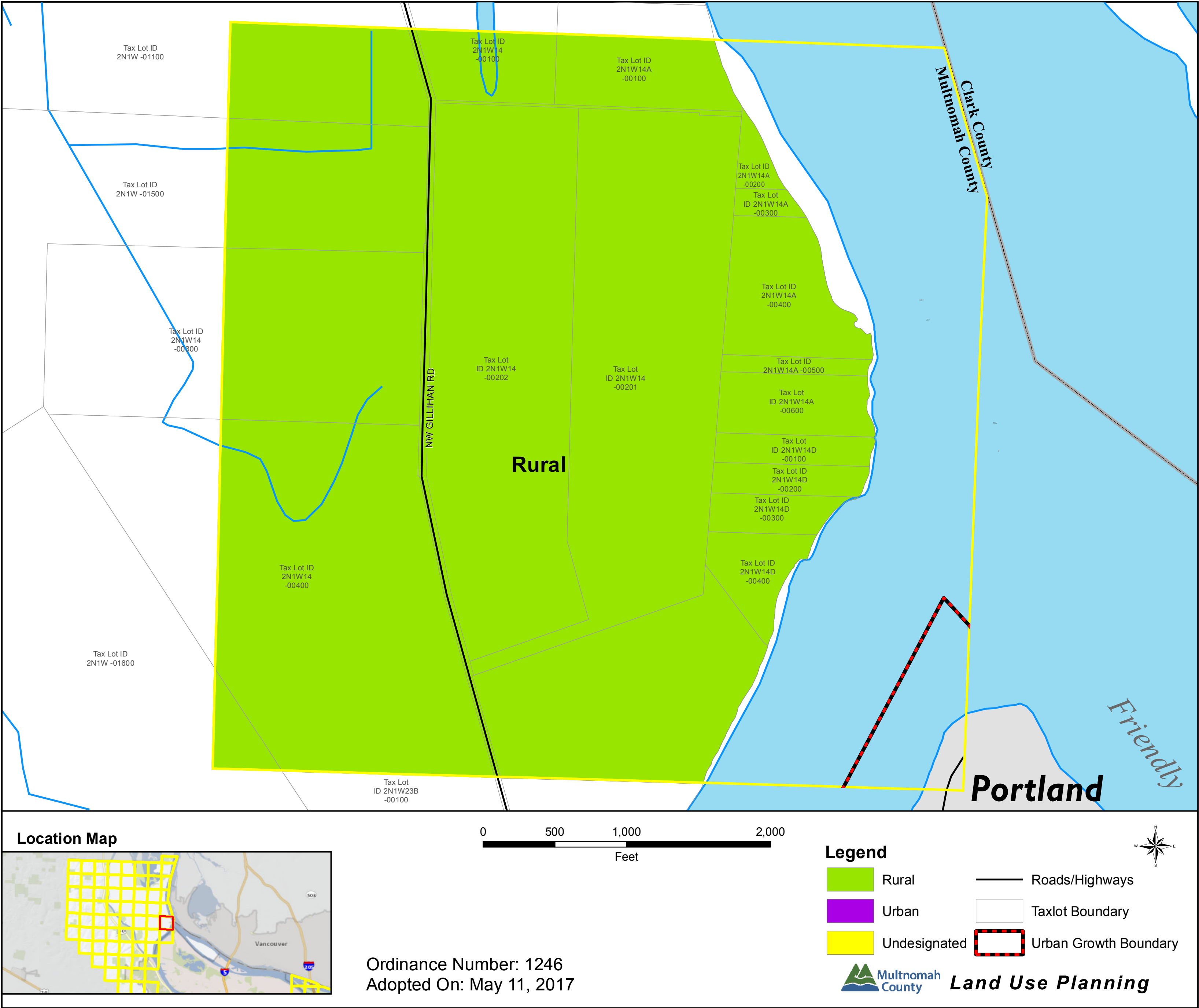
Legend

- Rural
- Urban
- Undesignated
- Roads/Highways
- Taxlot Boundary
- Urban Growth Boundary

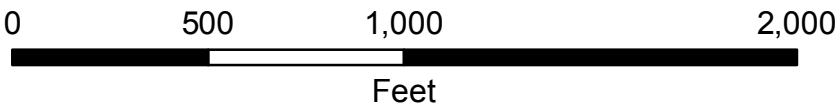
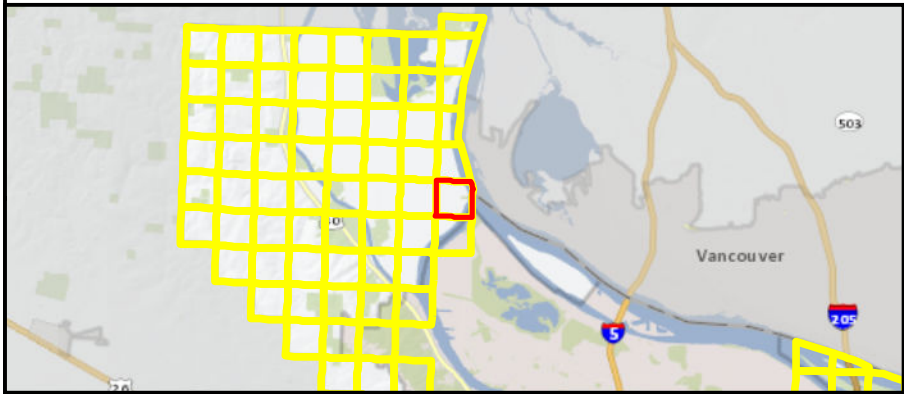


Land Use Planning

Ordinance Number: 1246
Adopted On: May 11, 2017



Location Map



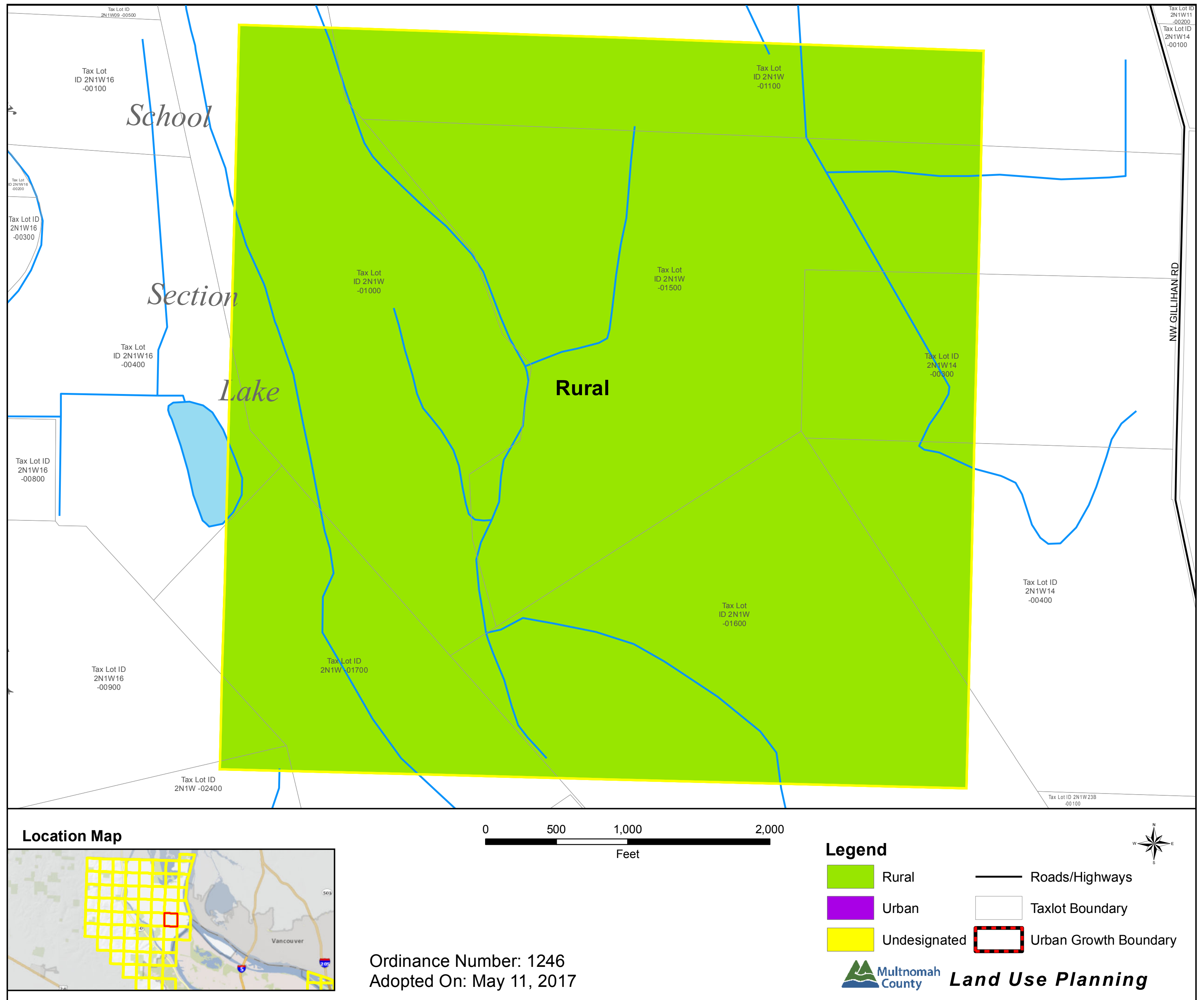
Legend

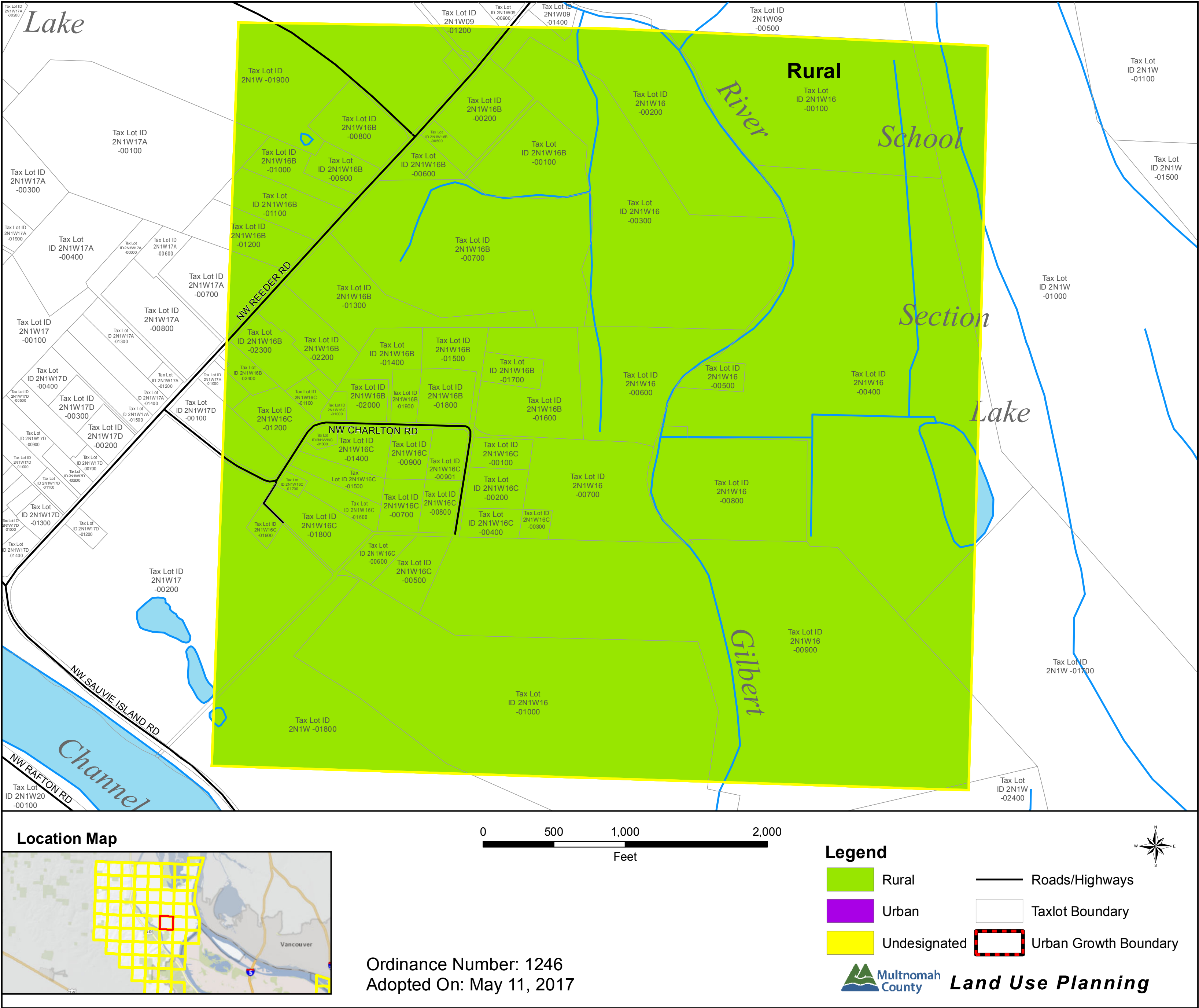
- Rural
- Urban
- Undesignated
- Roads/Highways
- Taxlot Boundary
- Urban Growth Boundary

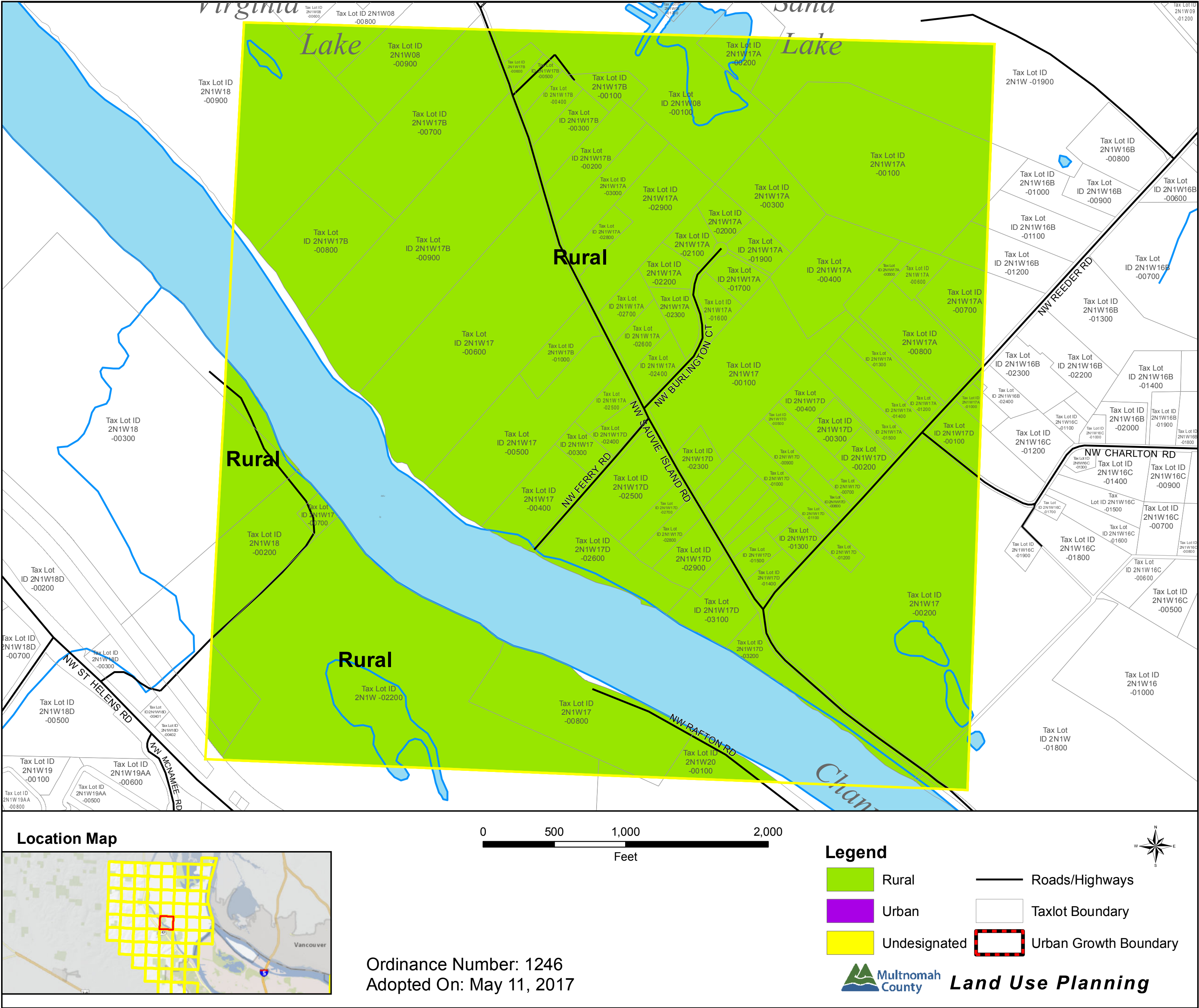


Land Use Planning

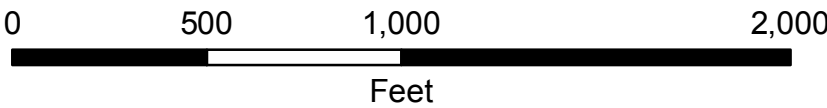
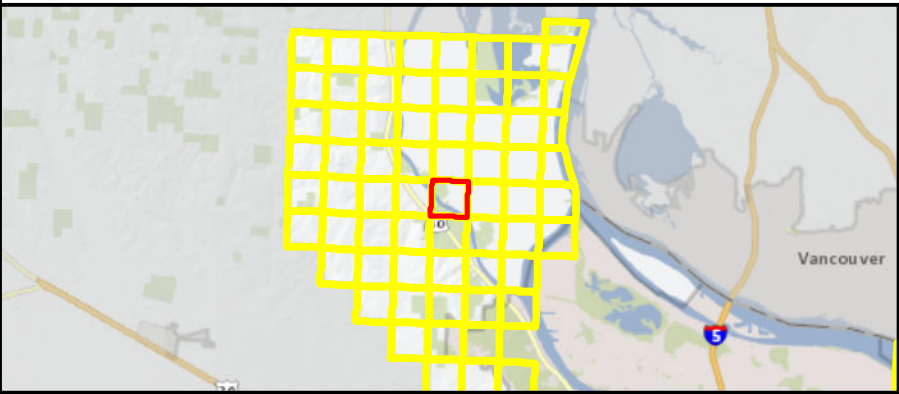
Ordinance Number: 1246
Adopted On: May 11, 2017







Location Map



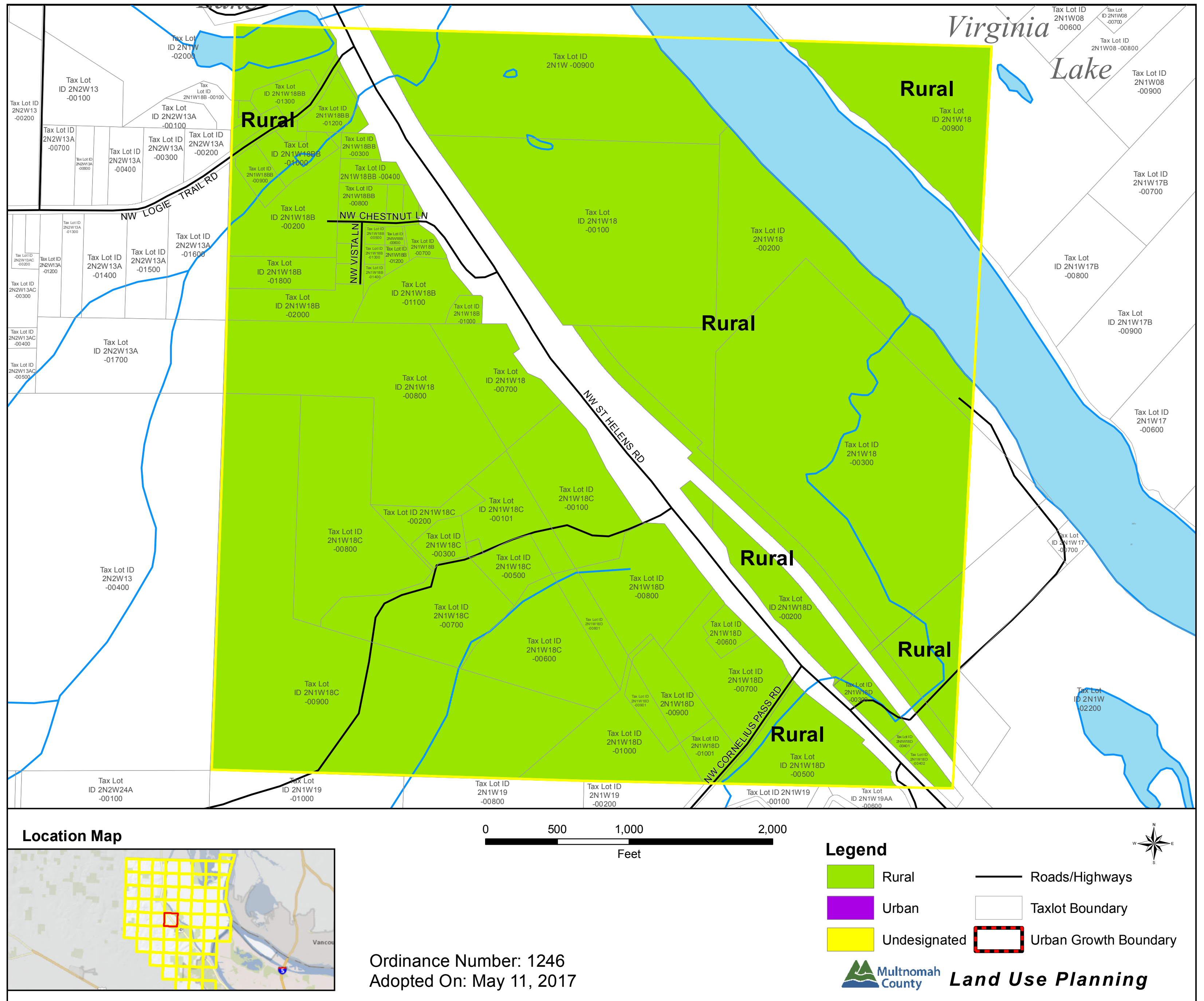
Legend

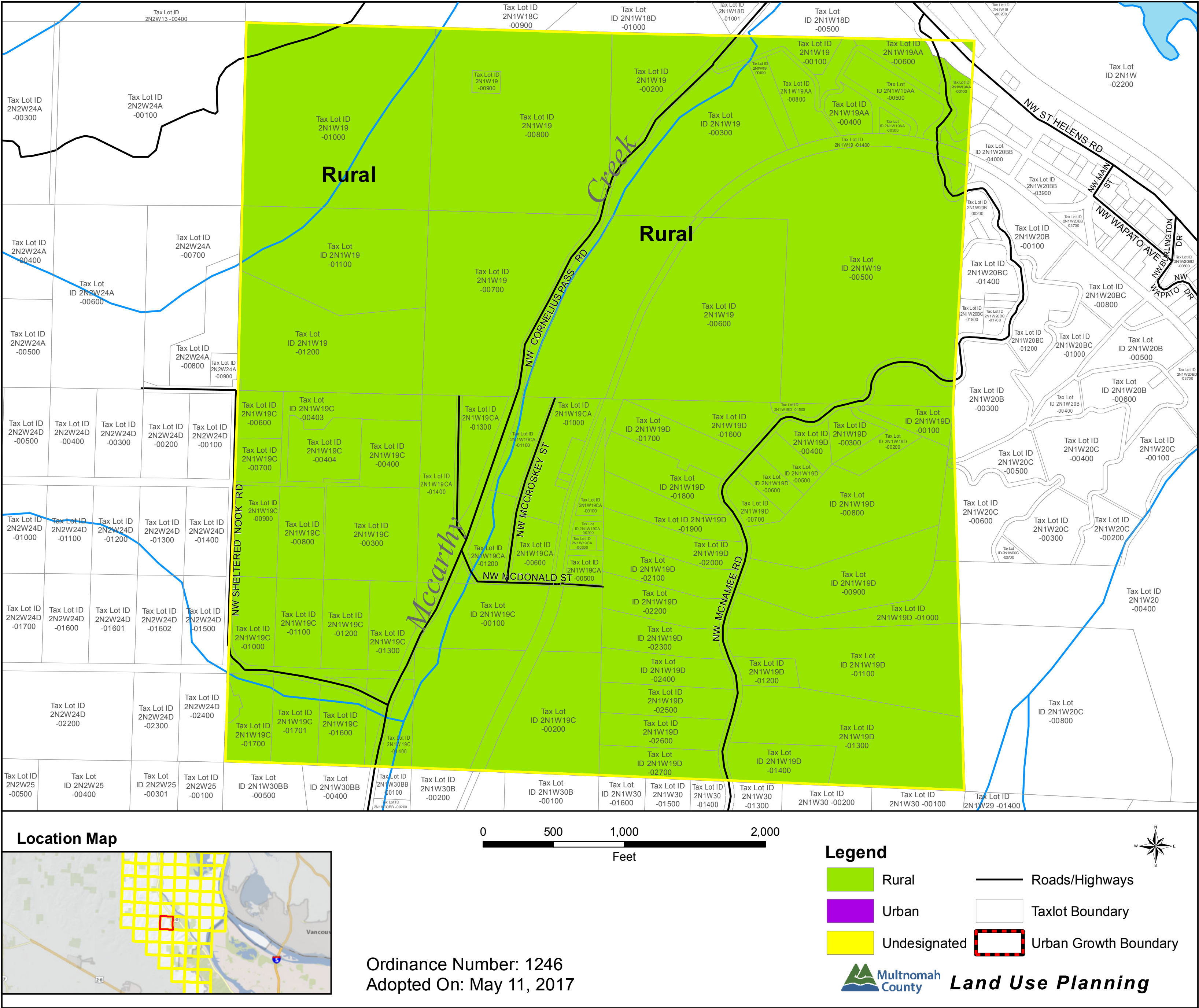
- Rural
- Urban
- Undesignated
- Roads/Highways
- Taxlot Boundary
- Urban Growth Boundary



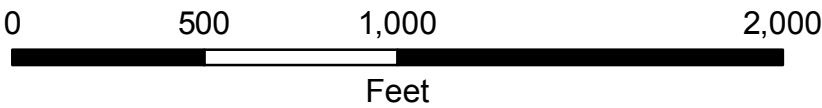
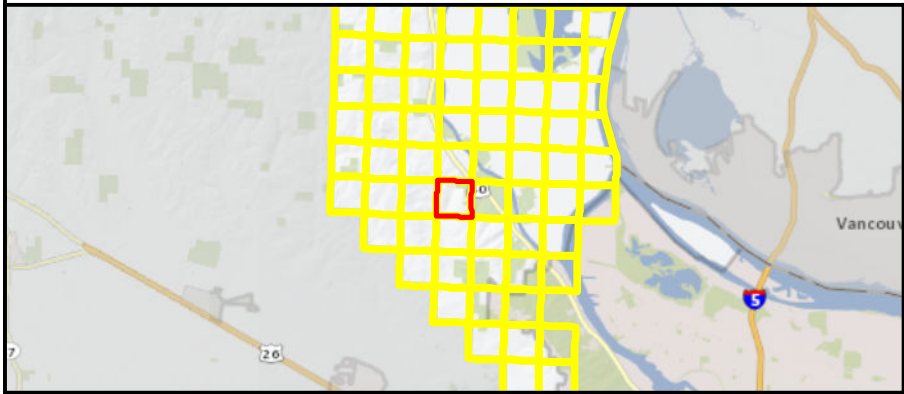
Land Use Planning

Ordinance Number: 1246
Adopted On: May 11, 2017





Location Map



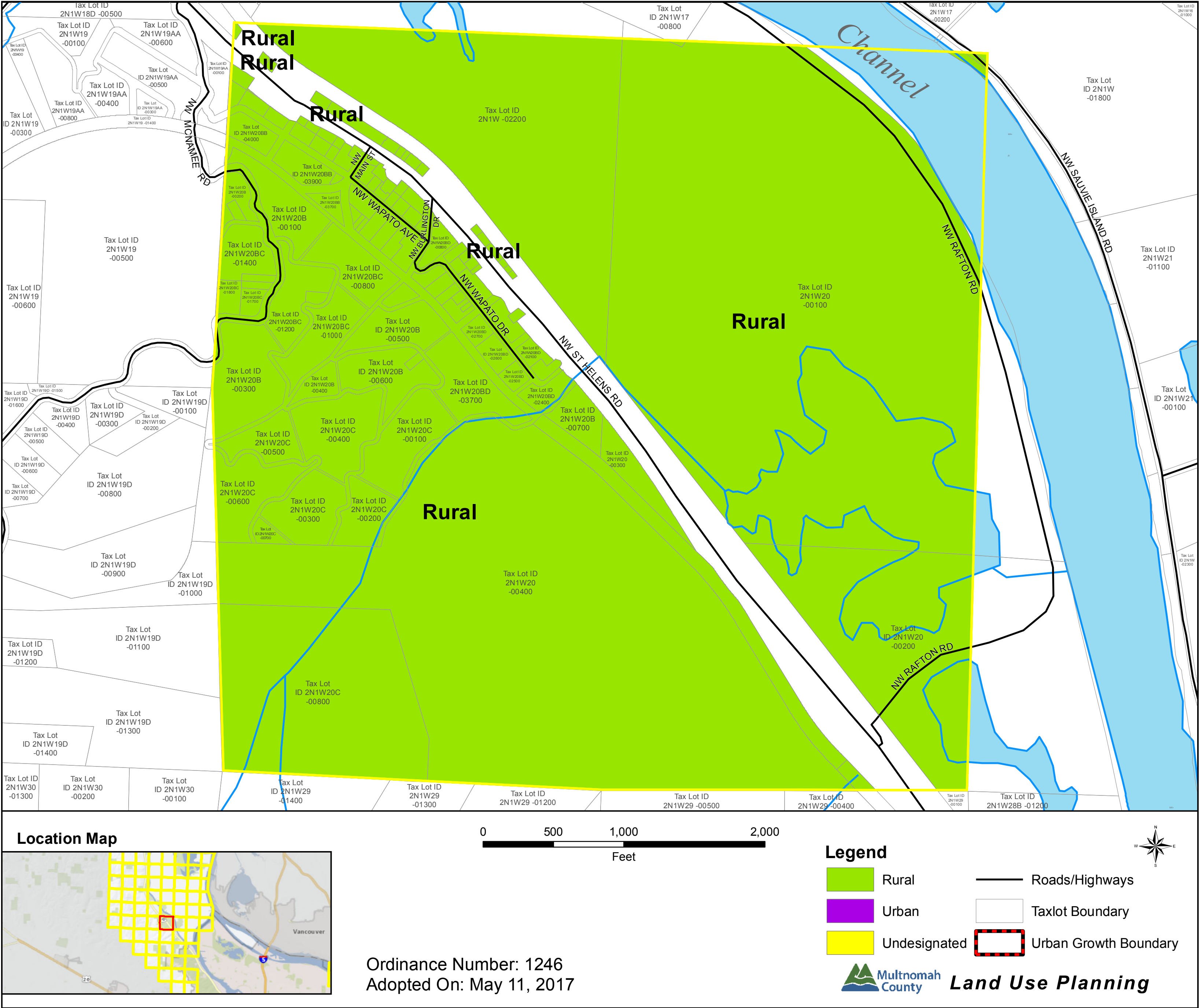
Legend

- Rural
- Urban
- Undesignated
- Roads/Highways
- Taxlot Boundary
- Urban Growth Boundary

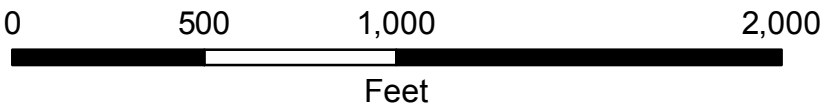
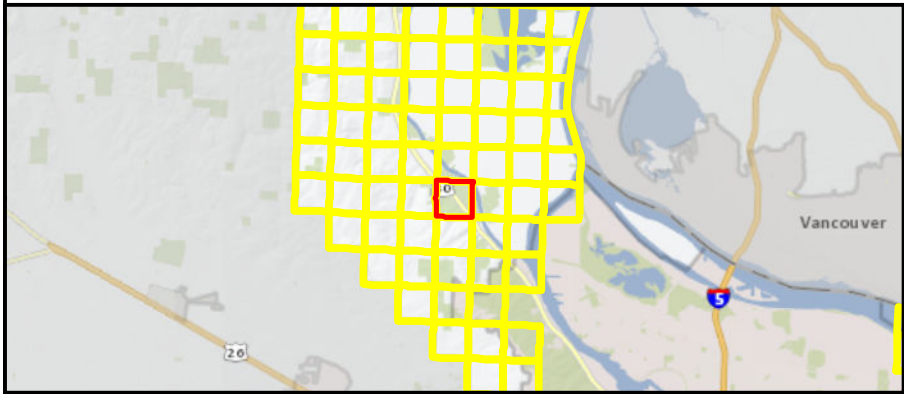


Land Use Planning

Ordinance Number: 1246
Adopted On: May 11, 2017



Location Map



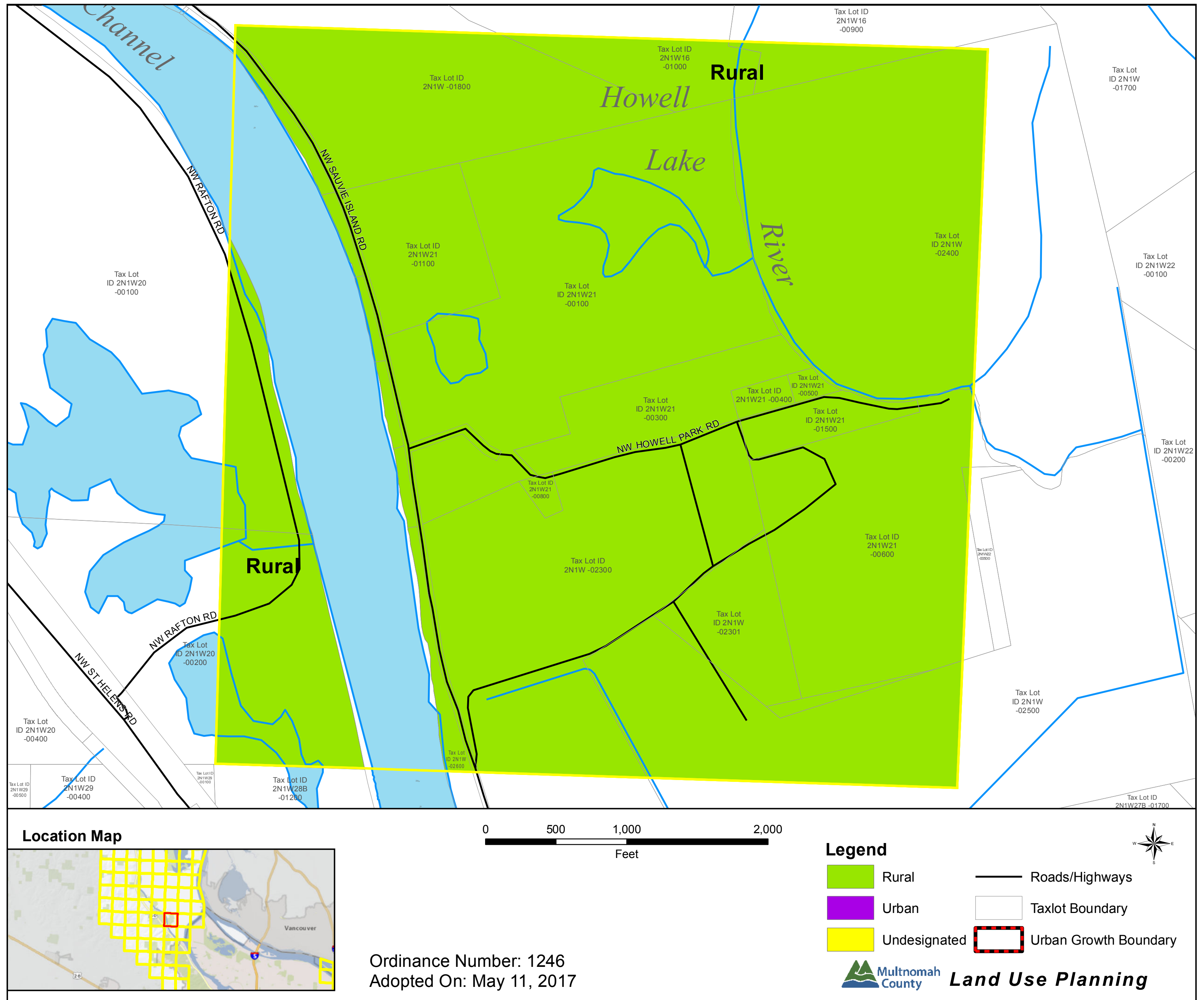
Legend

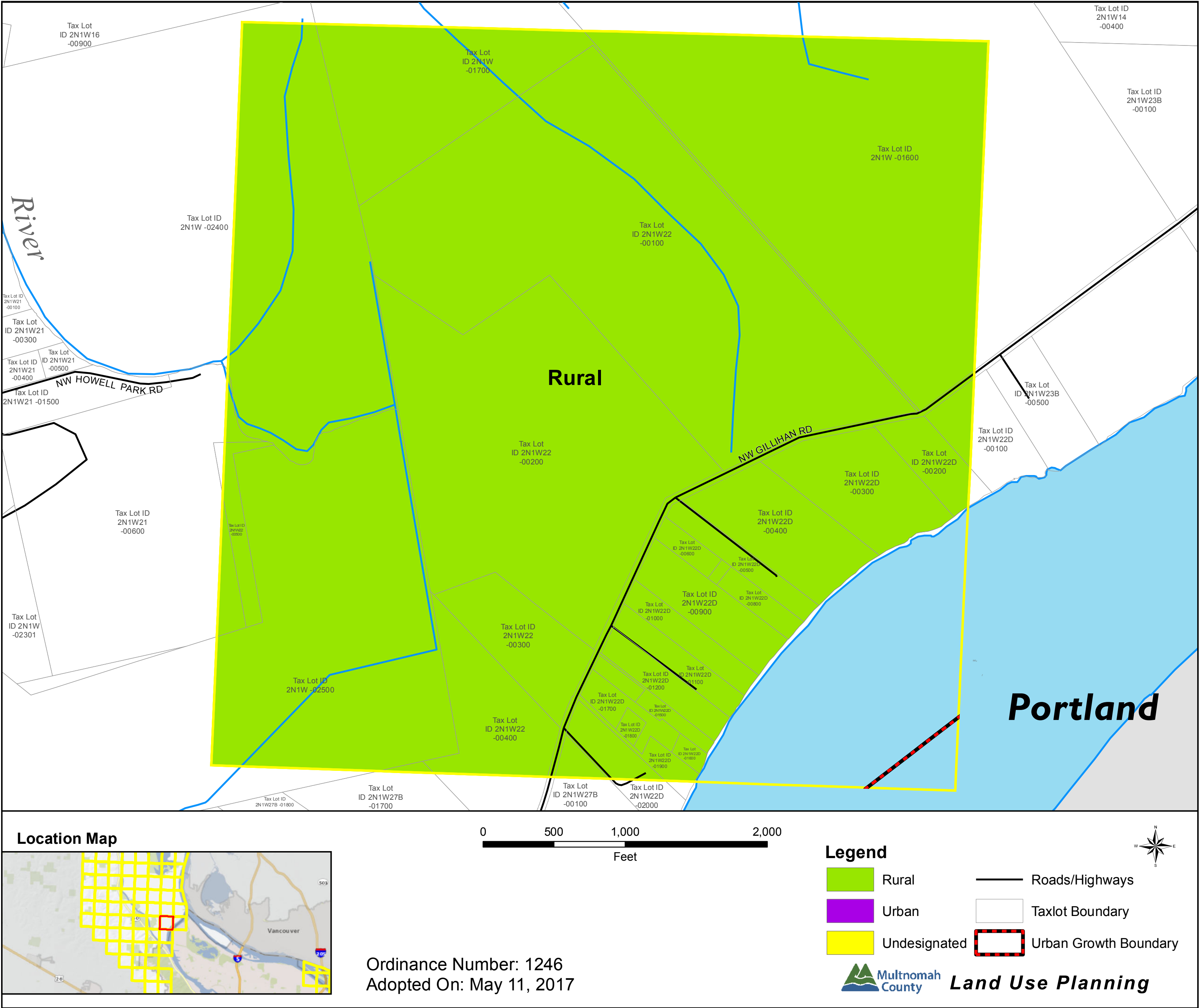
- Rural
- Urban
- Undesignated
- Roads/Highways
- Taxlot Boundary
- Urban Growth Boundary



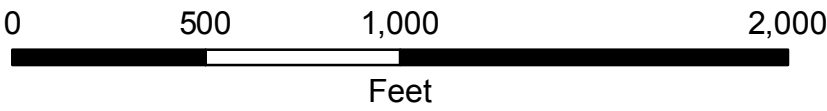
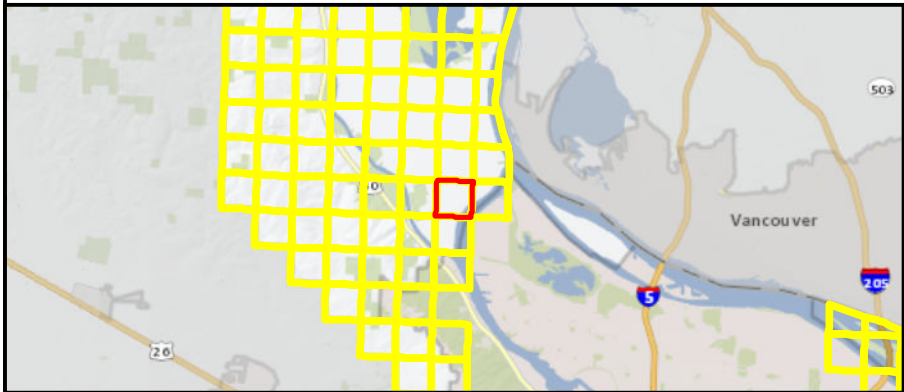
Land Use Planning

Ordinance Number: 1246
Adopted On: May 11, 2017



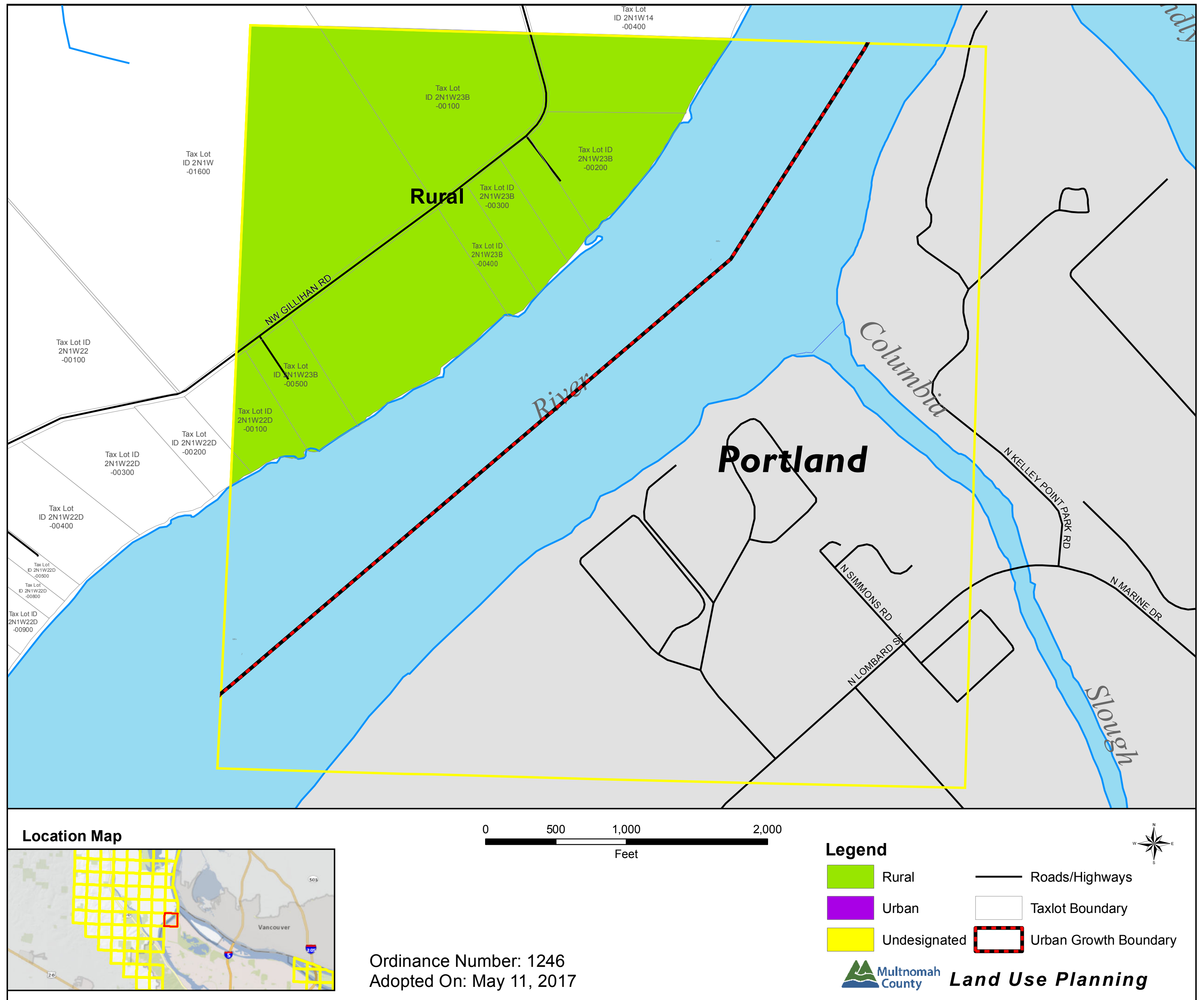


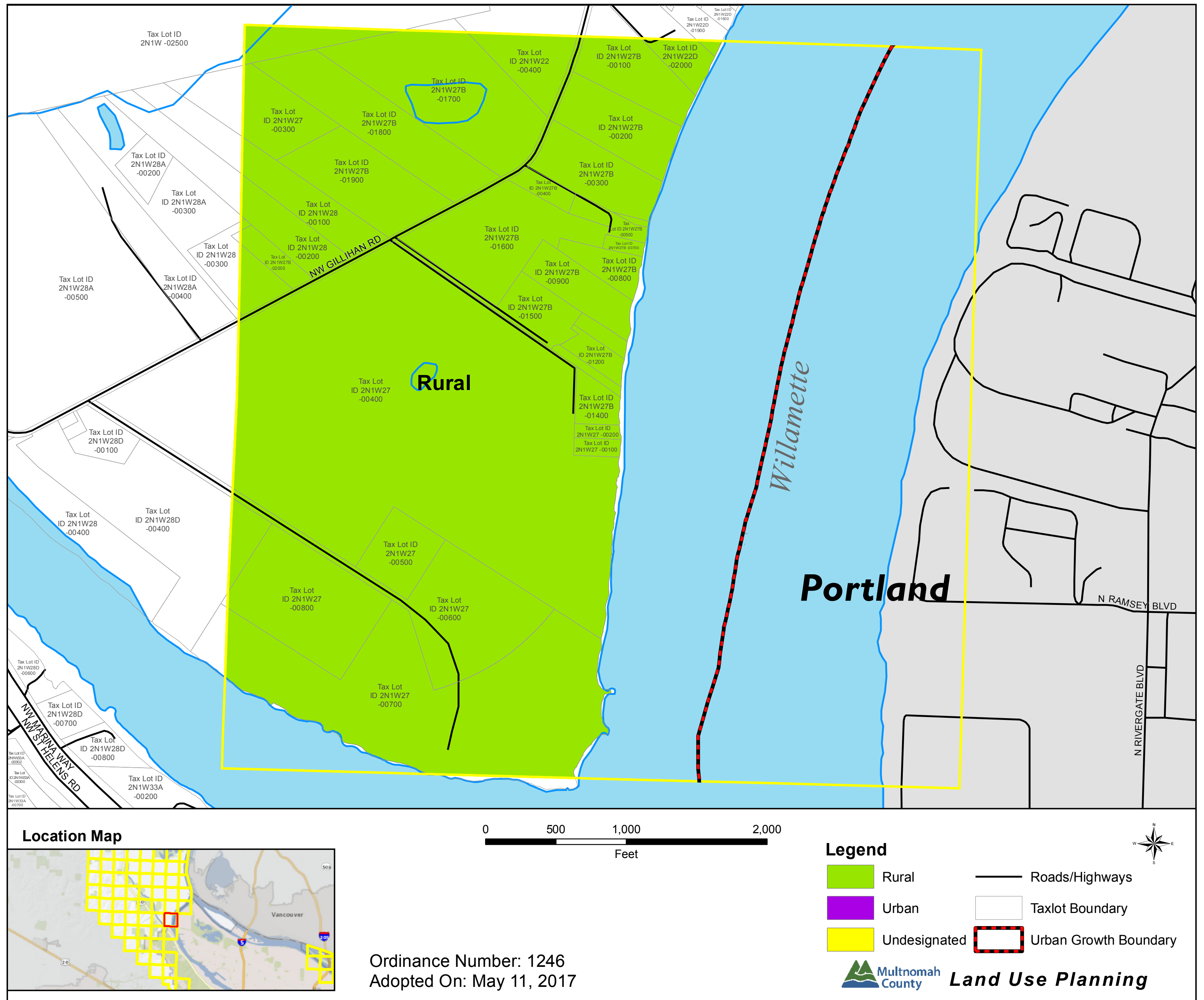
Location Map

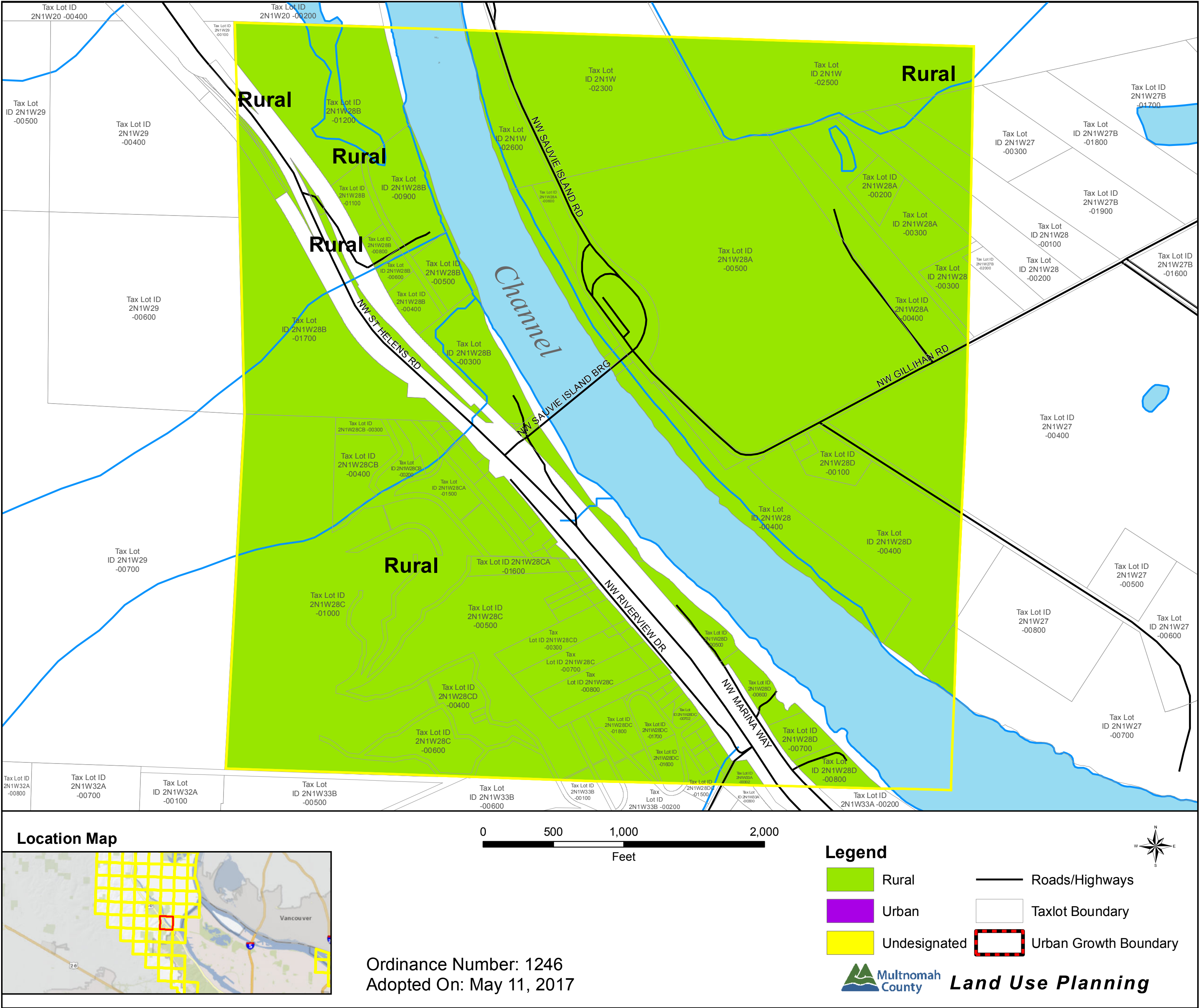


Legend

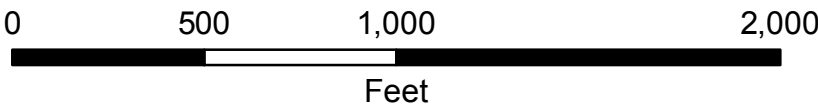
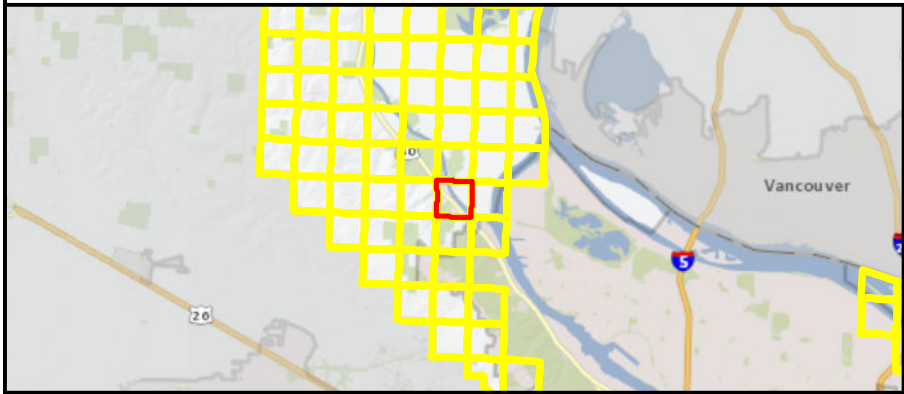
- Rural
- Urban
- Undesignated
- Roads/Highways
- Taxlot Boundary
- Urban Growth Boundary







Location Map



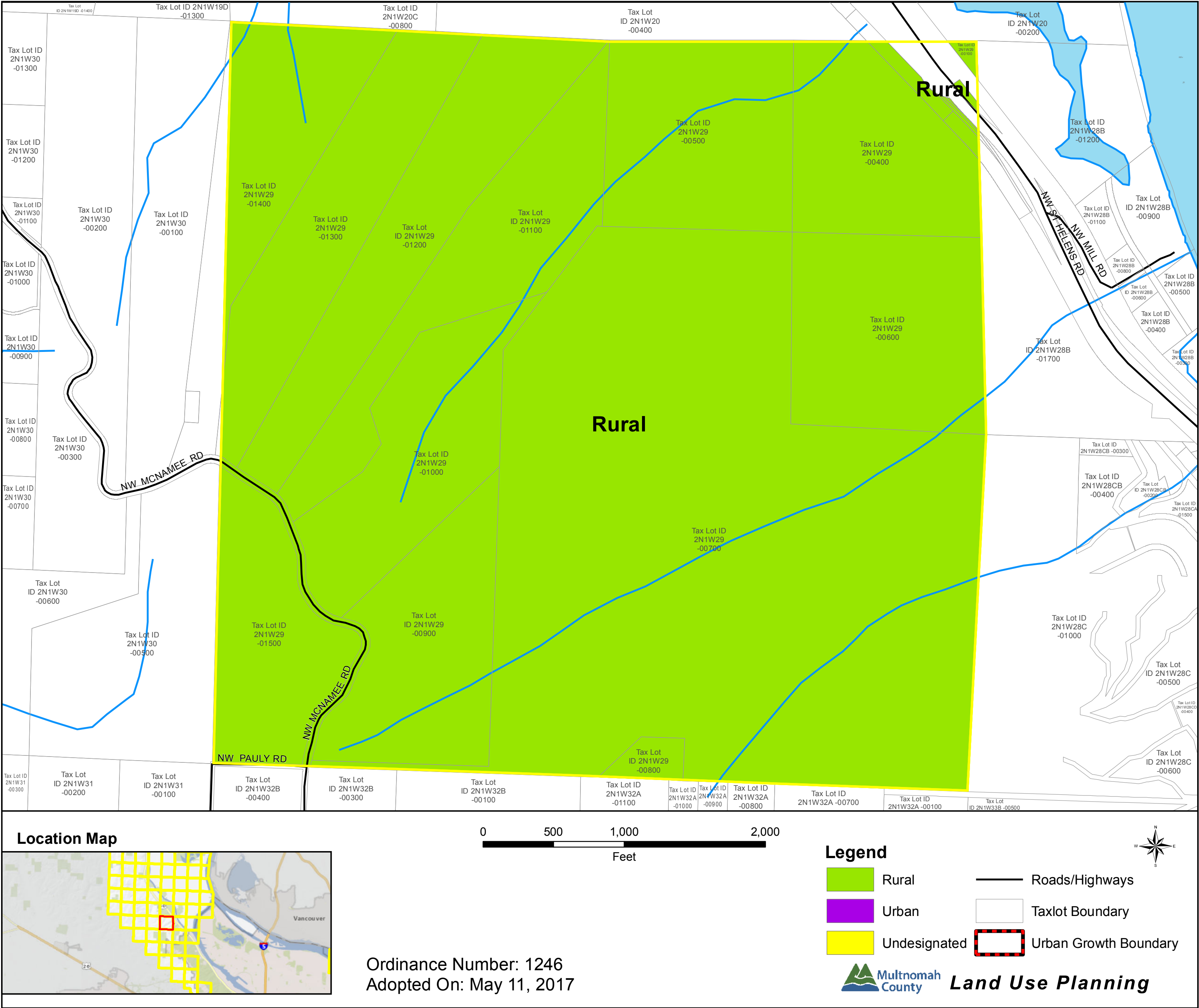
Legend

- Rural
- Urban
- Undesignated
- Roads/Highways
- Taxlot Boundary
- Urban Growth Boundary

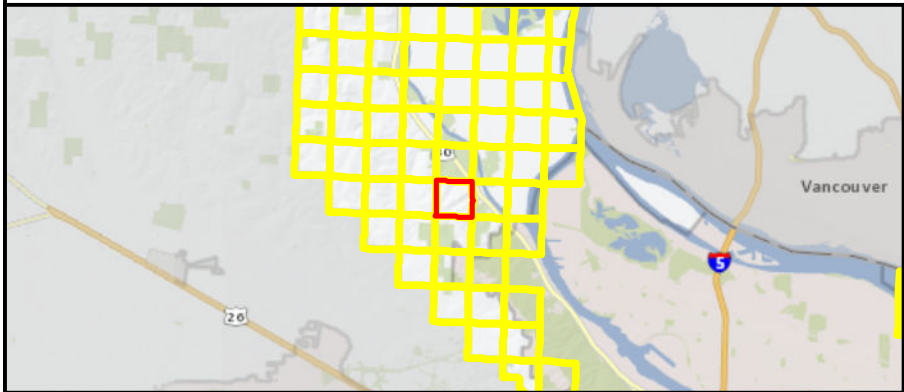


Land Use Planning

Ordinance Number: 1246
Adopted On: May 11, 2017



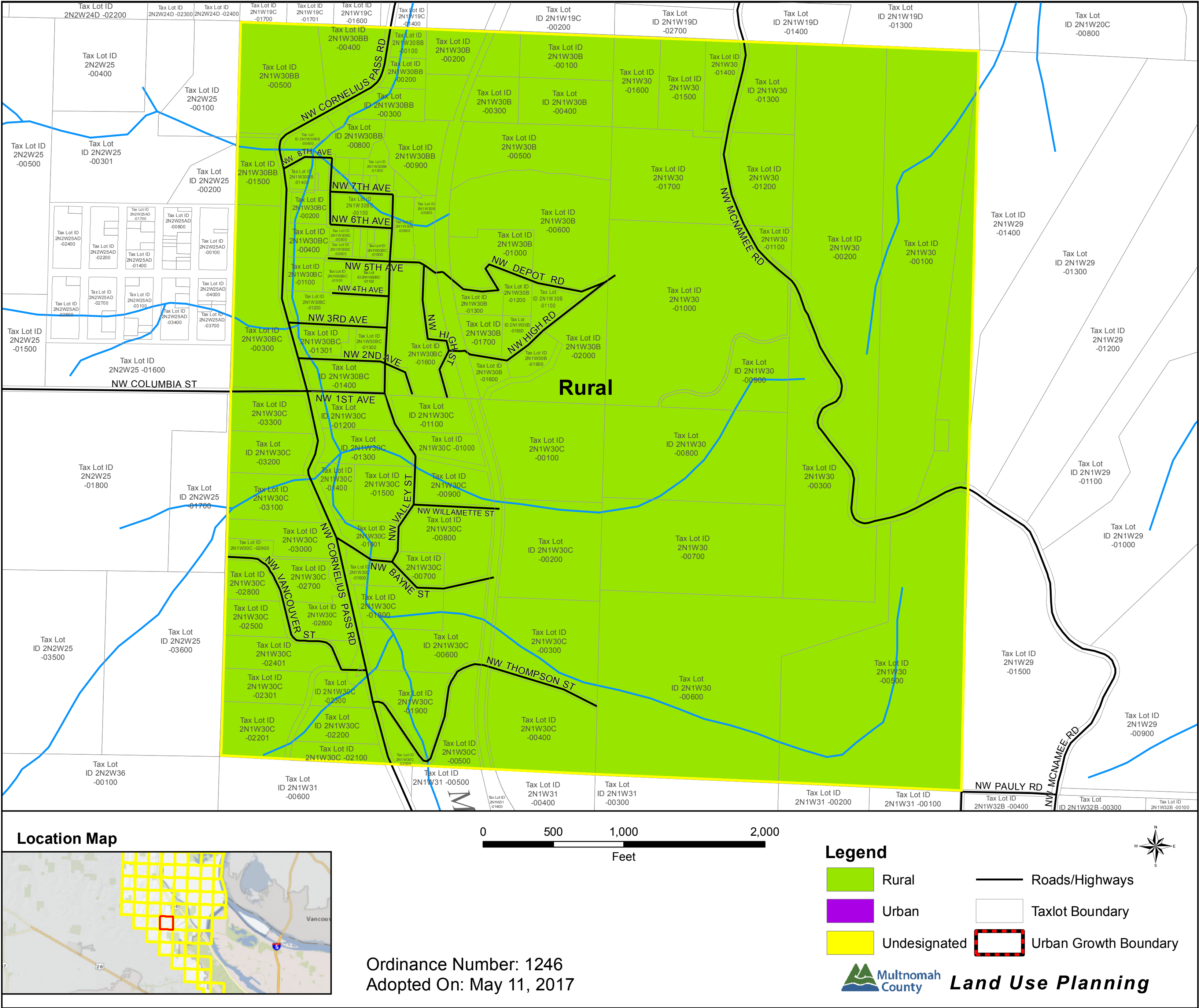
Location Map

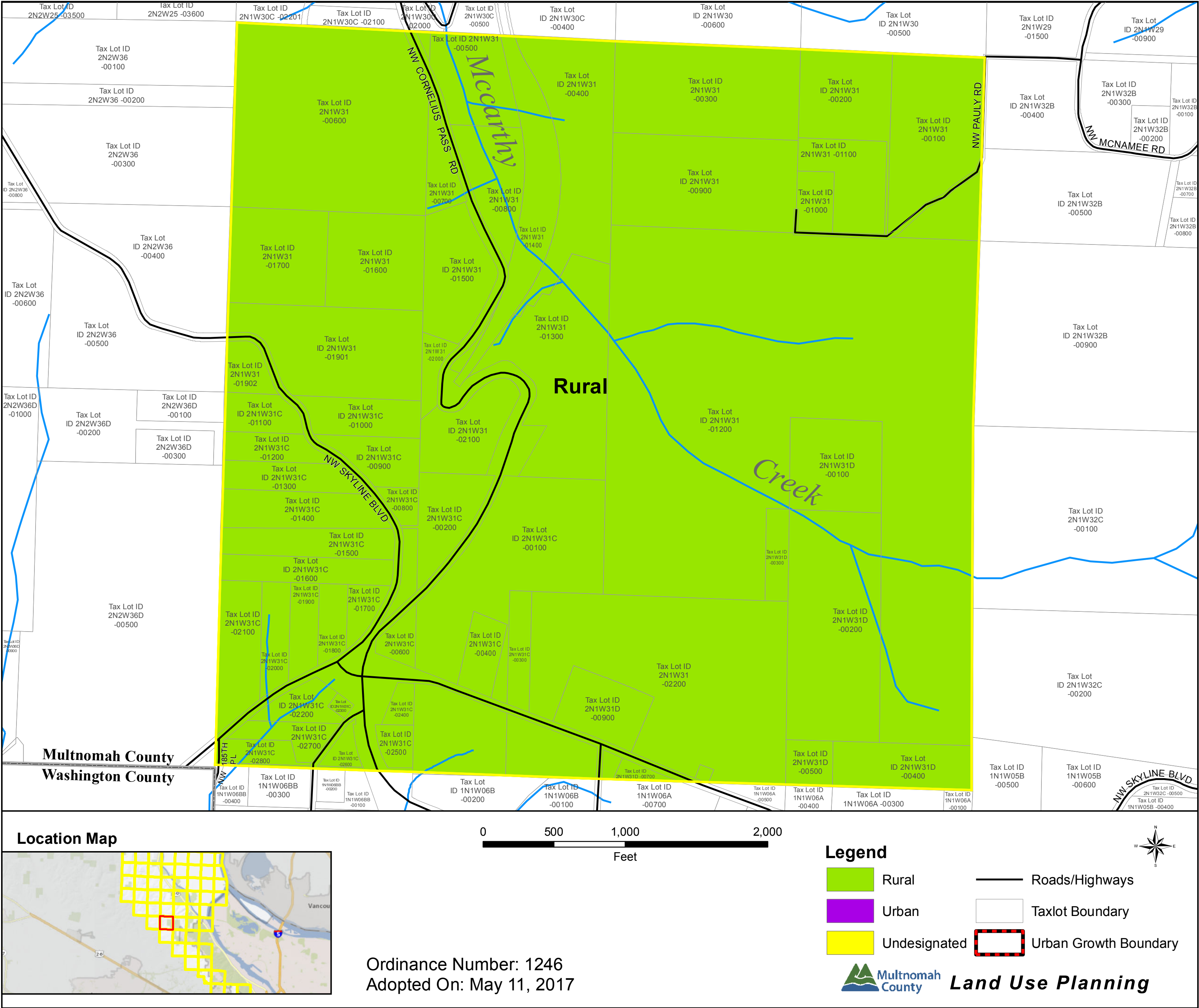


Ordinance Number: 1246
Adopted On: May 11, 2017

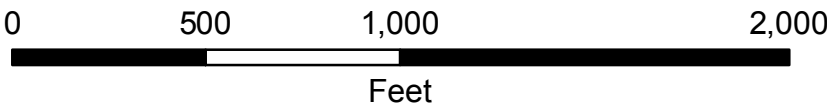
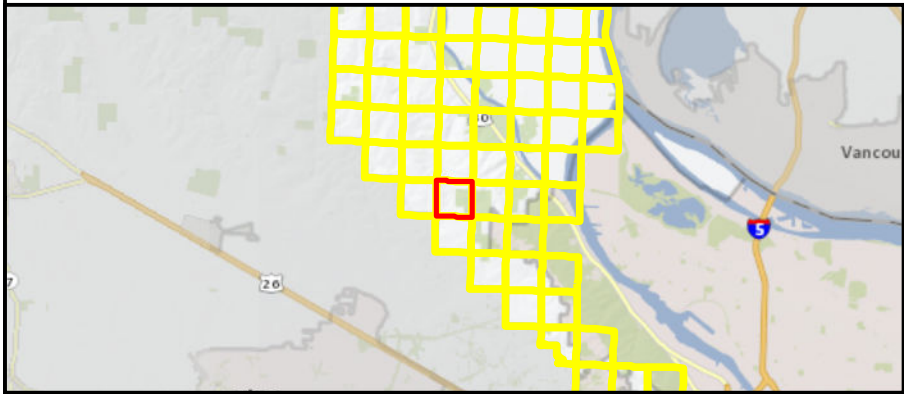
Legend

- Rural
- Urban
- Undesignated
- Roads/Highways
- Taxlot Boundary
- Urban Growth Boundary





Location Map



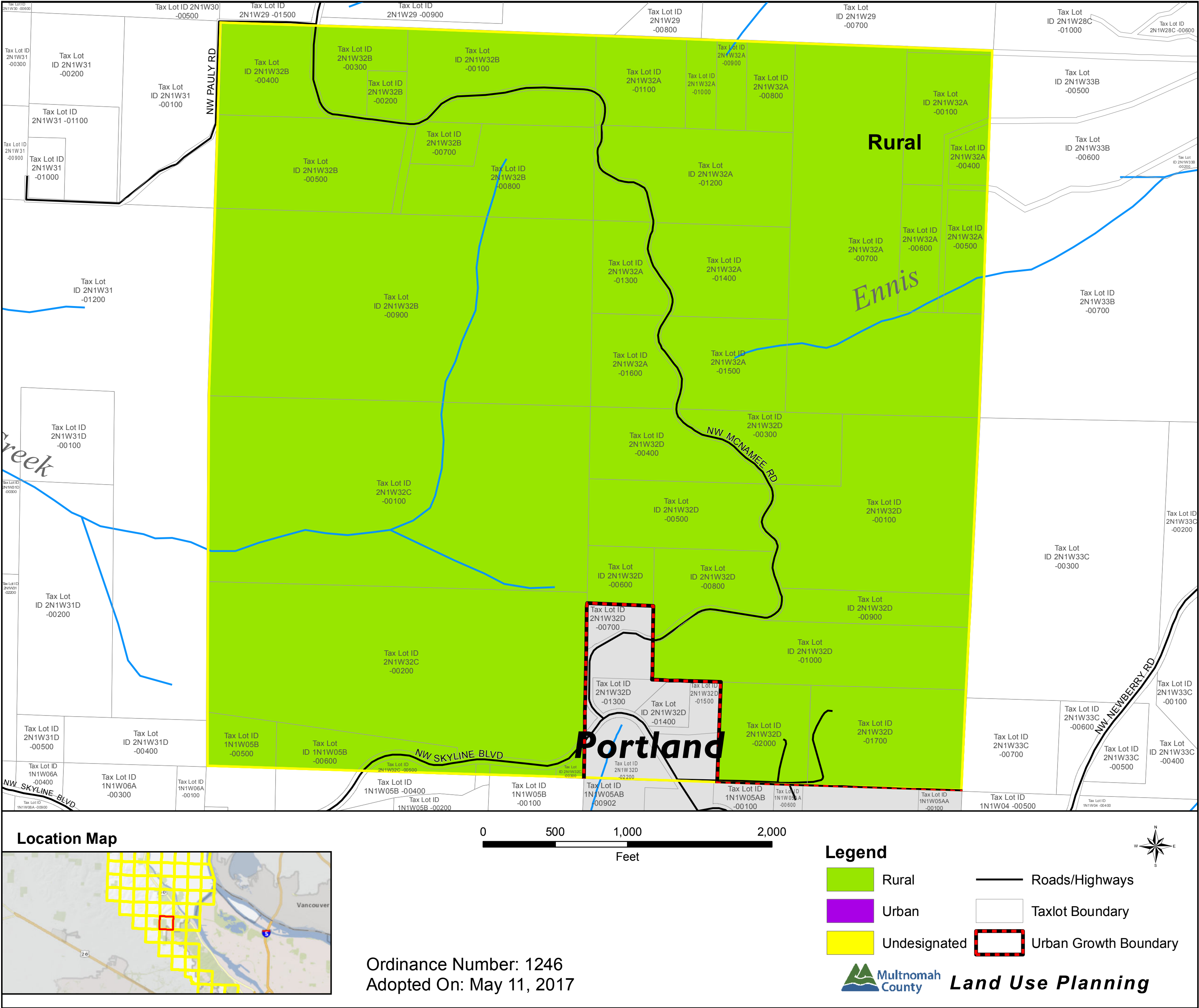
Legend

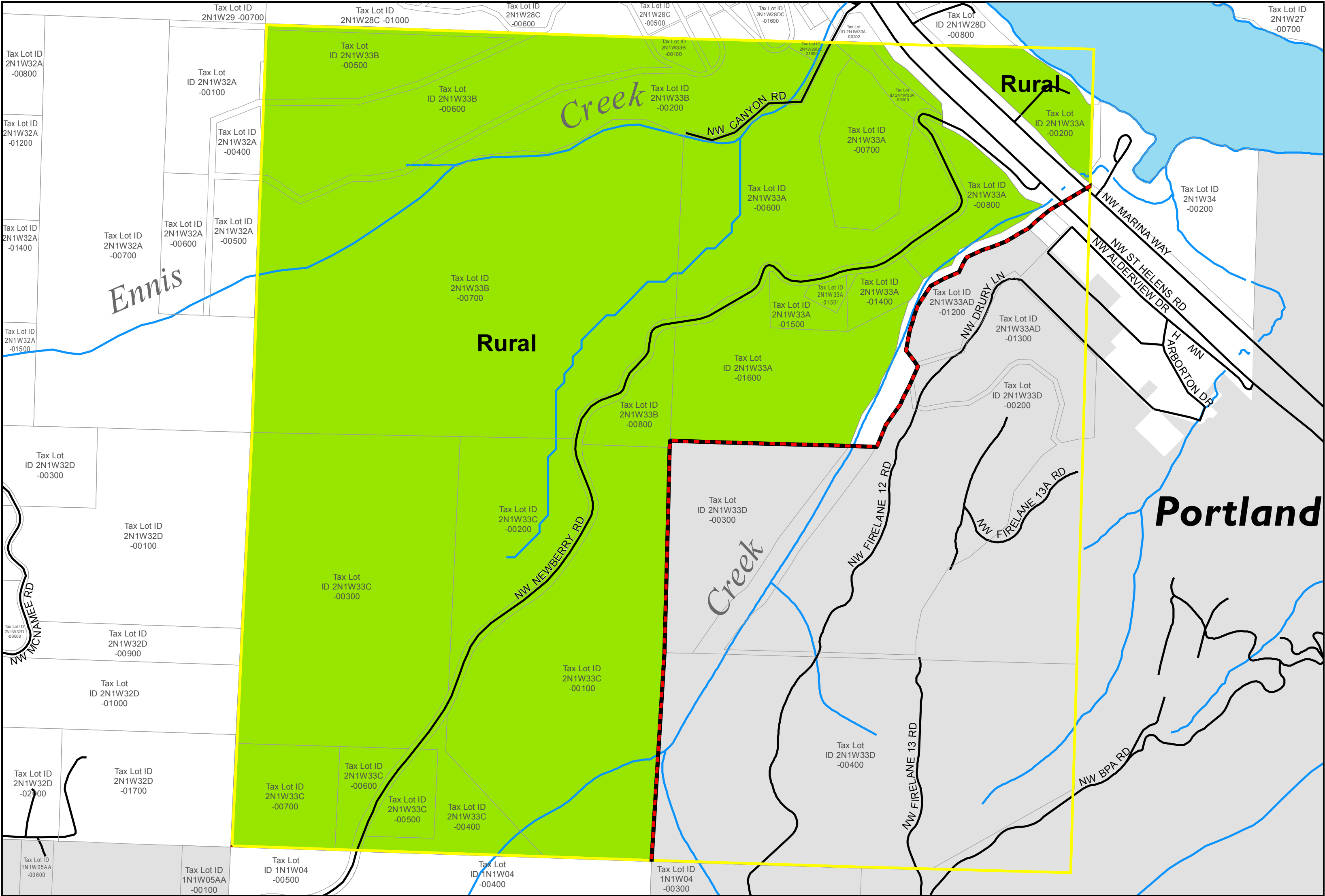
- Rural
- Urban
- Undesignated
- Roads/Highways
- Taxlot Boundary
- Urban Growth Boundary



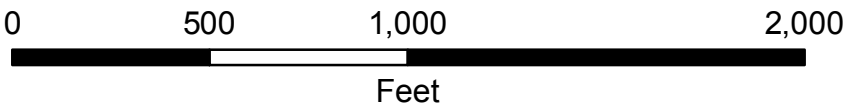
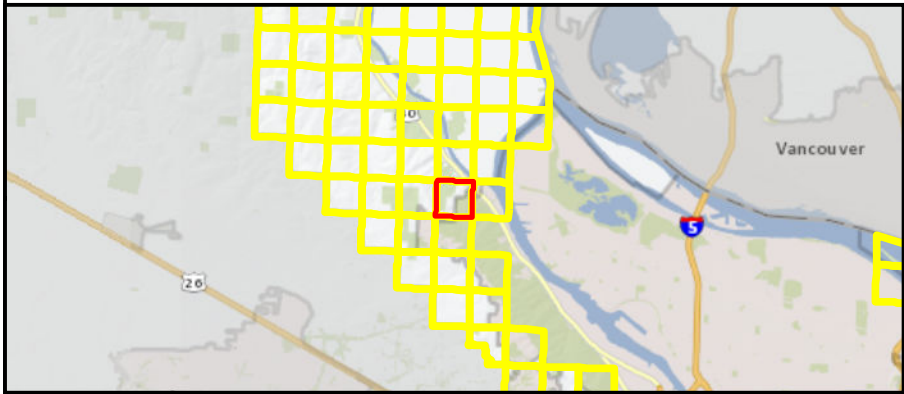
Land Use Planning

Ordinance Number: 1246
Adopted On: May 11, 2017



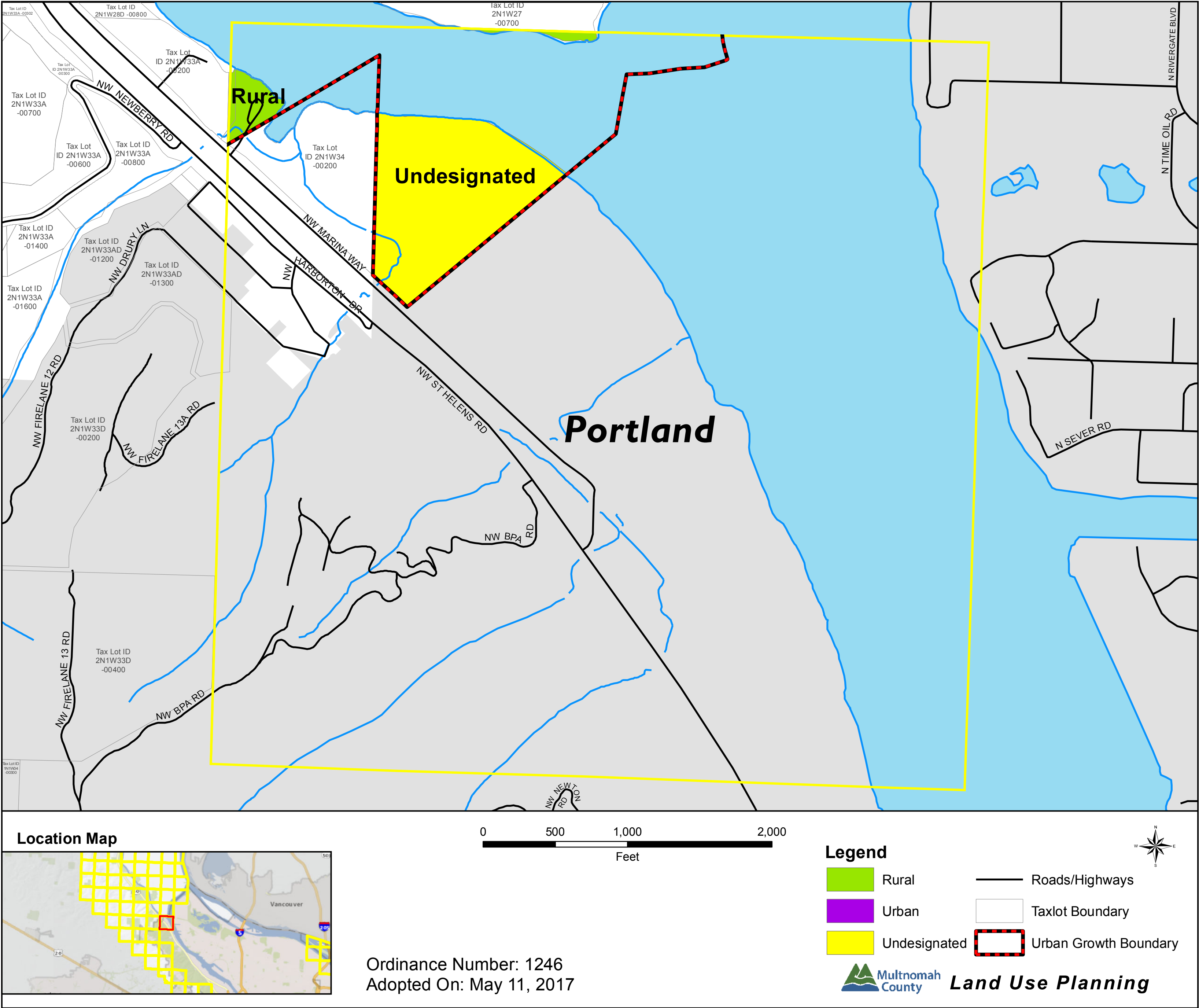


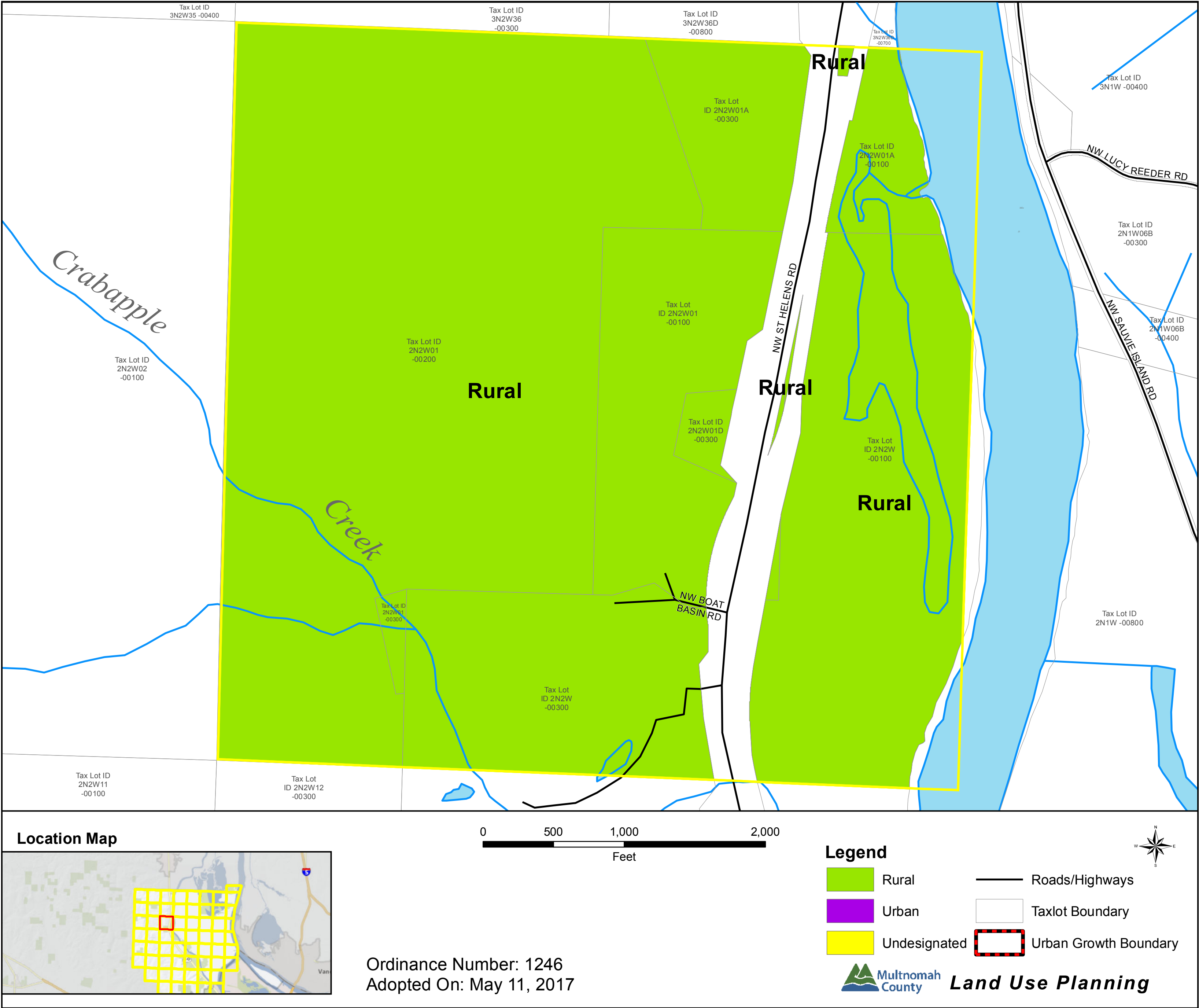
Location Map

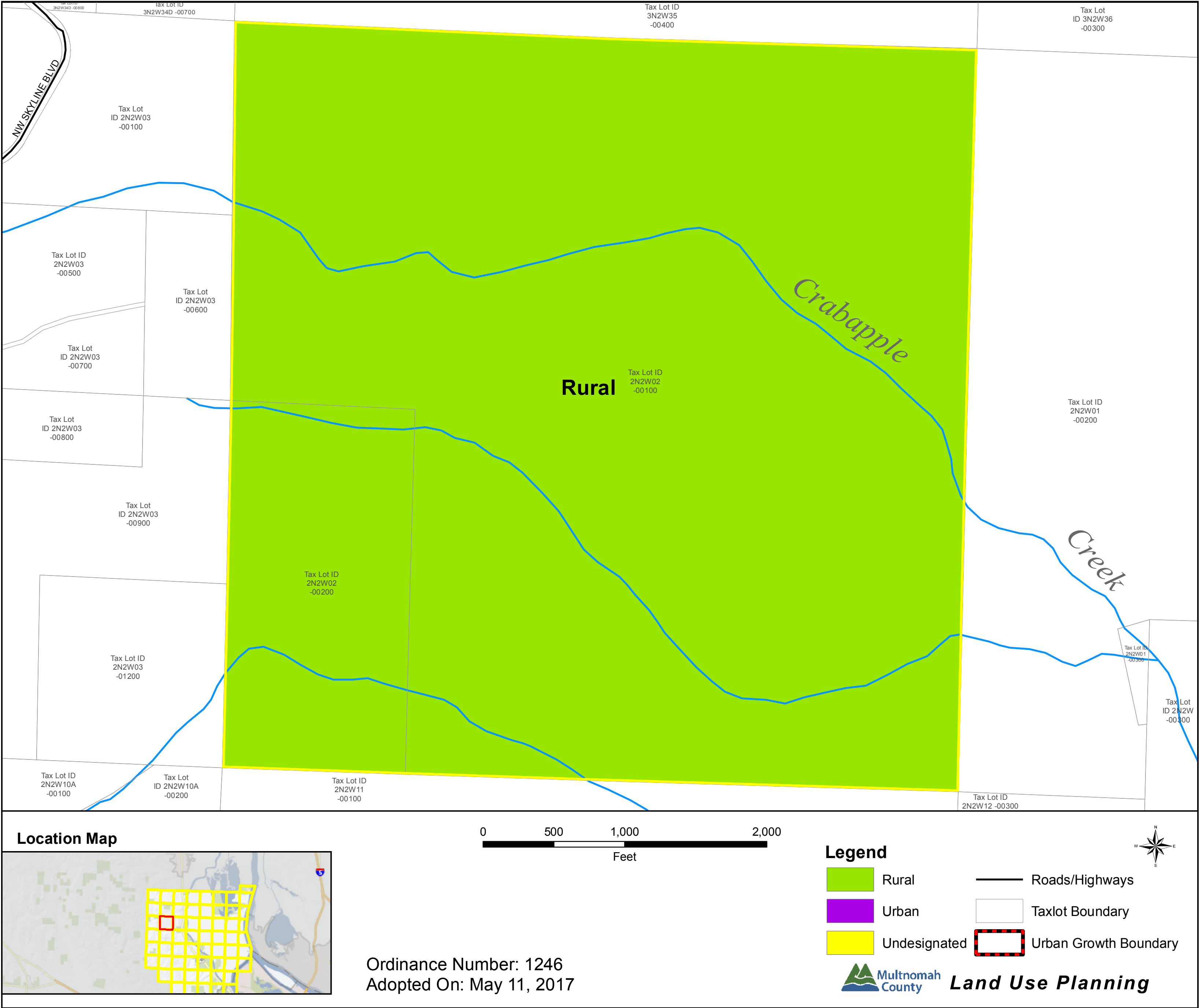


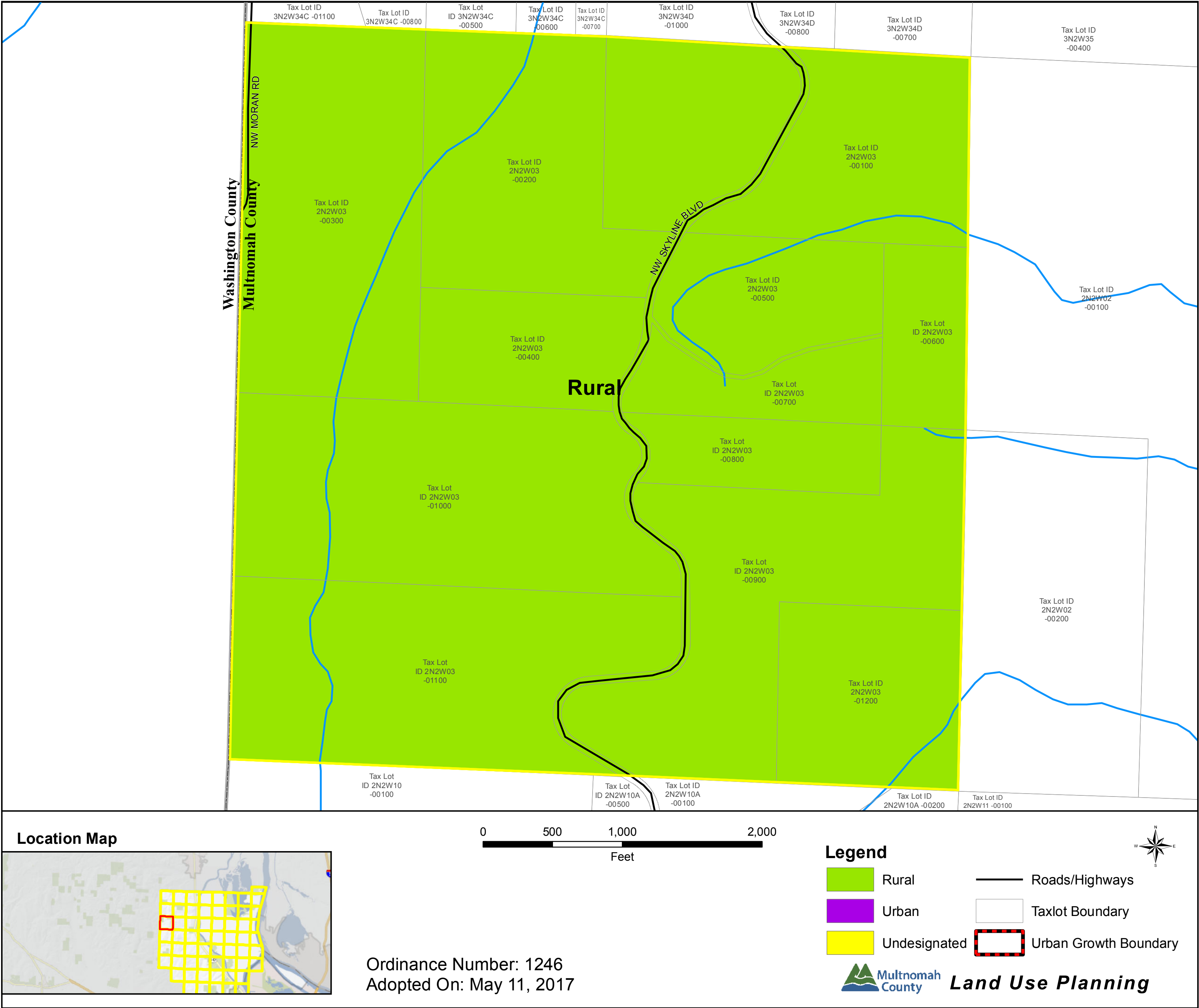
Legend

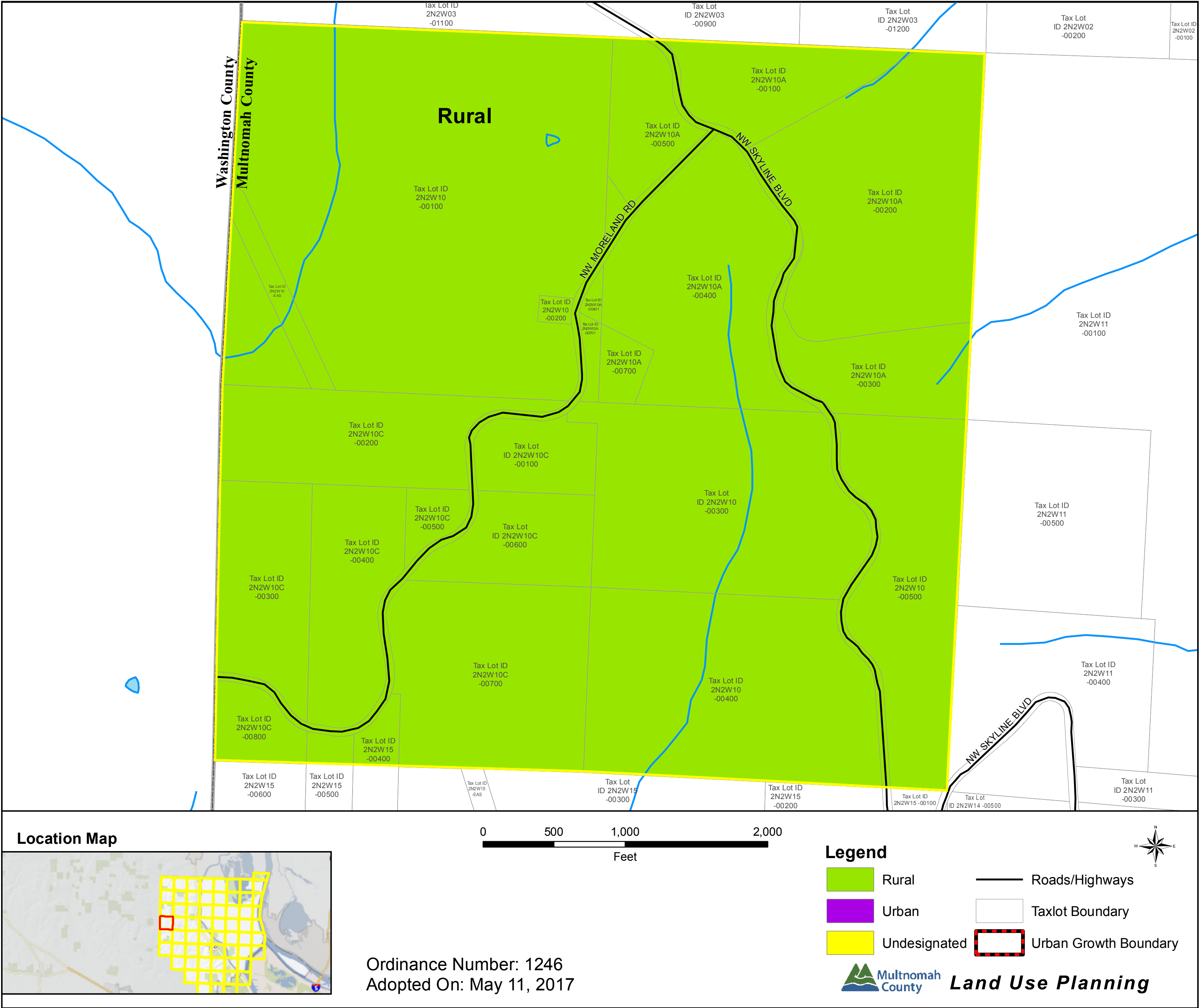
- Rural
- Urban
- Undesignated
- Roads/Highways
- Taxlot Boundary
- Urban Growth Boundary



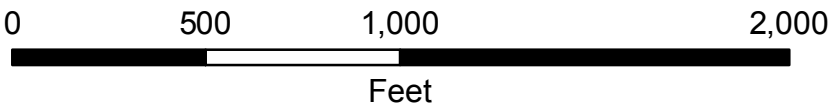
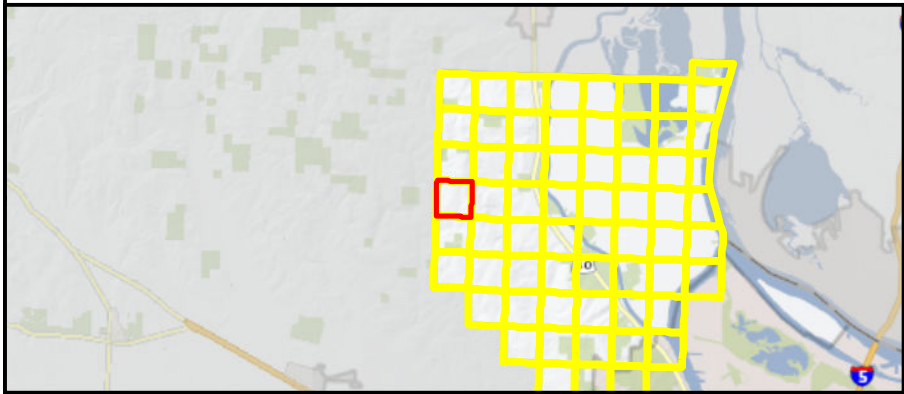




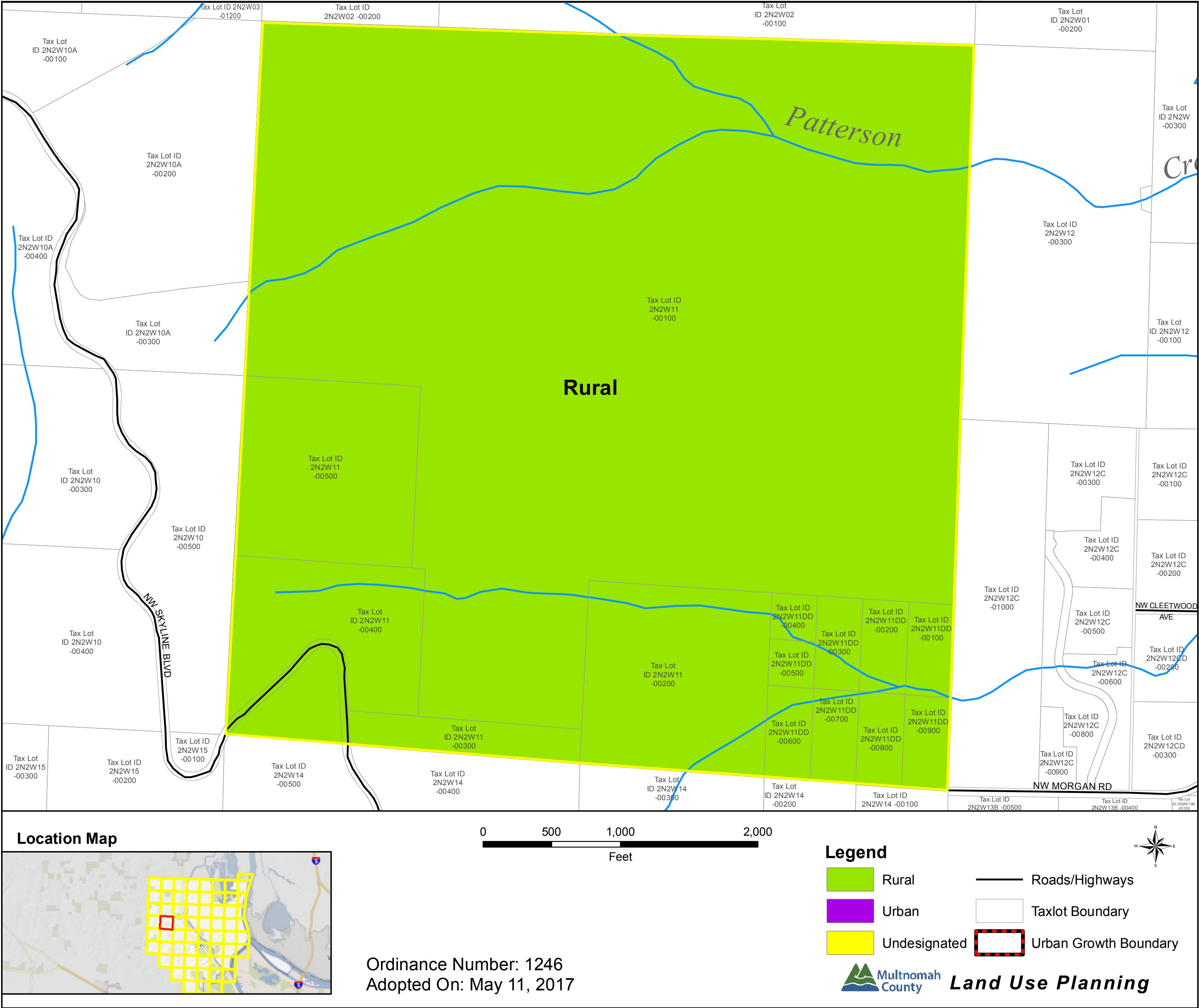


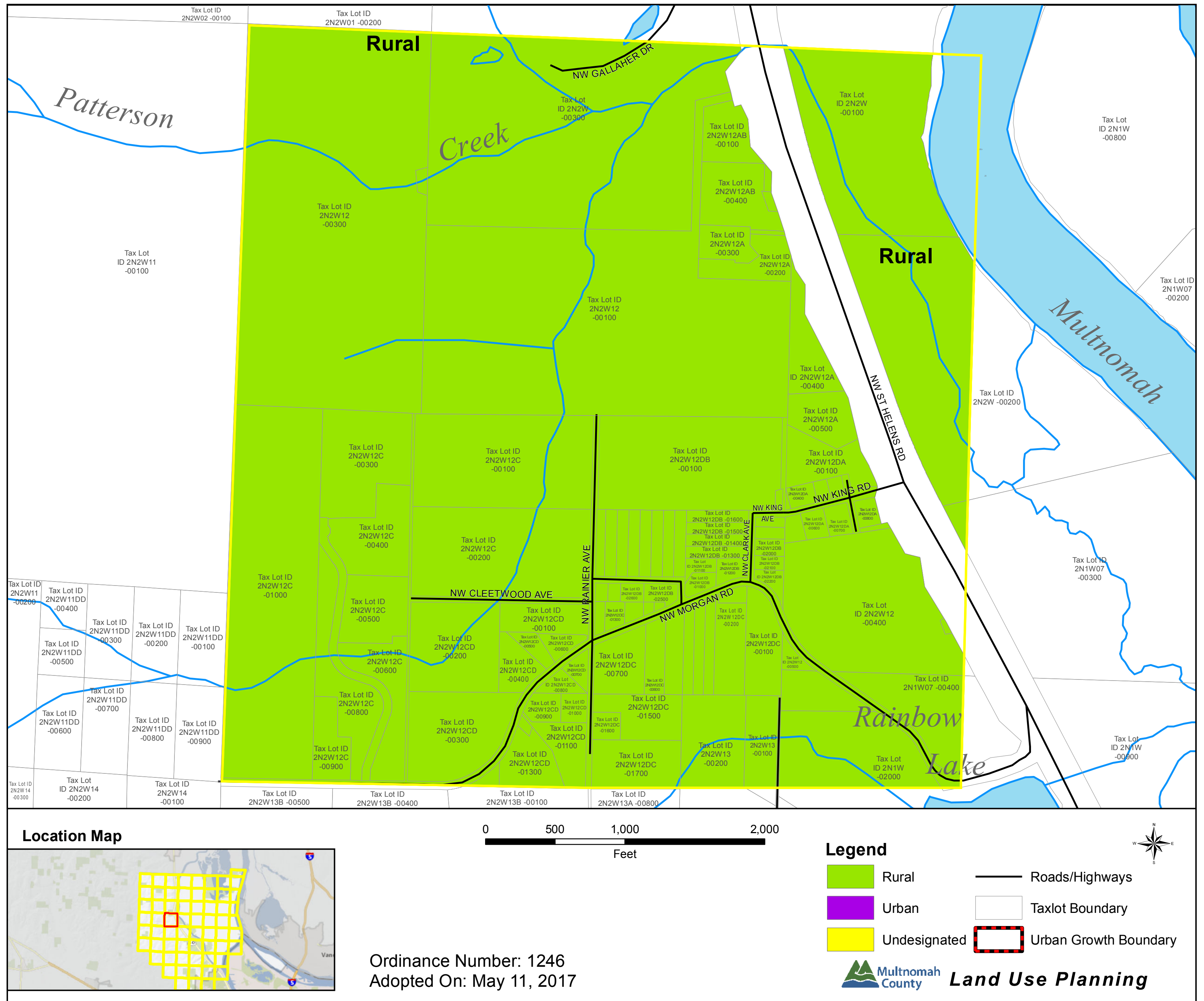


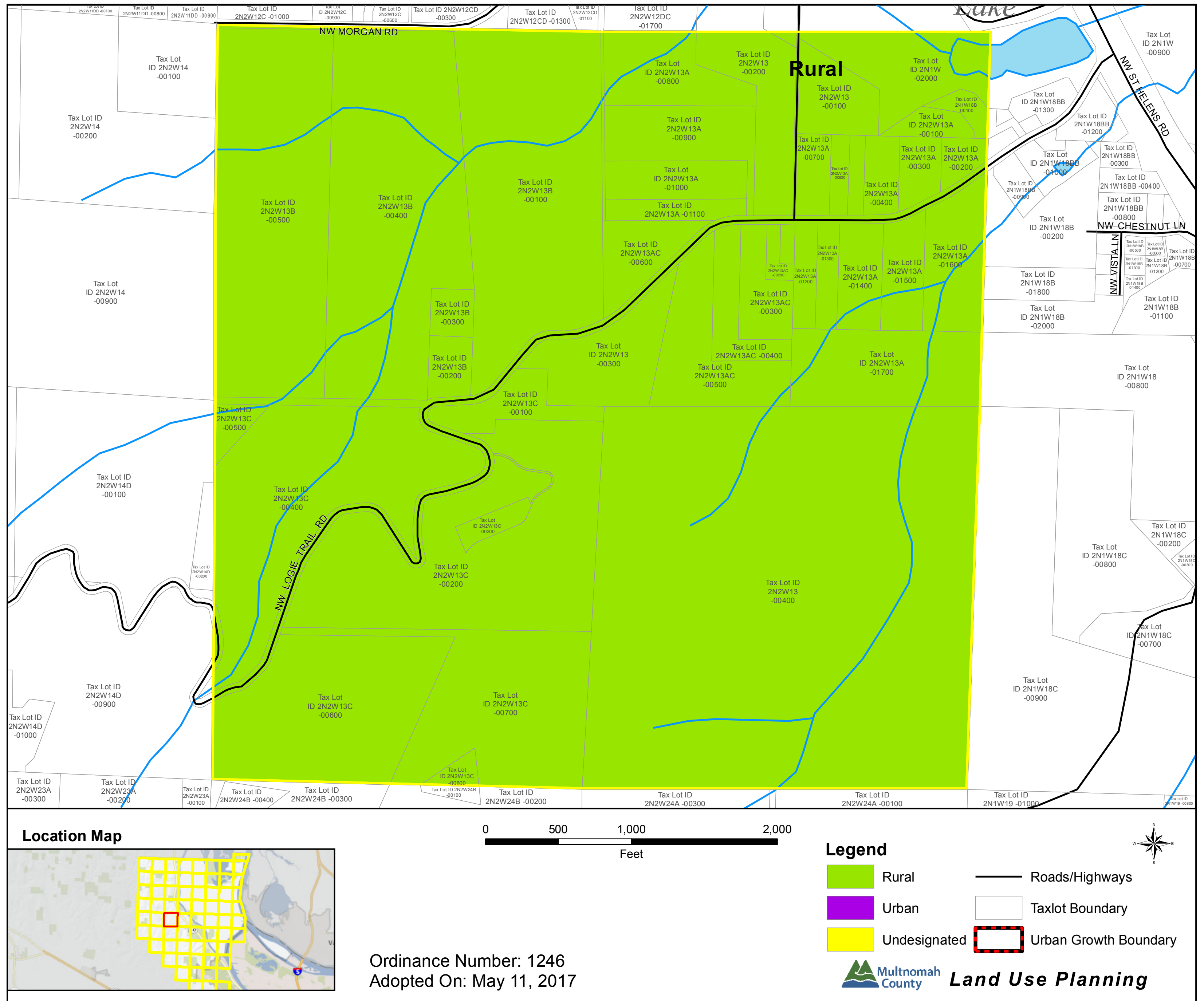
Location Map

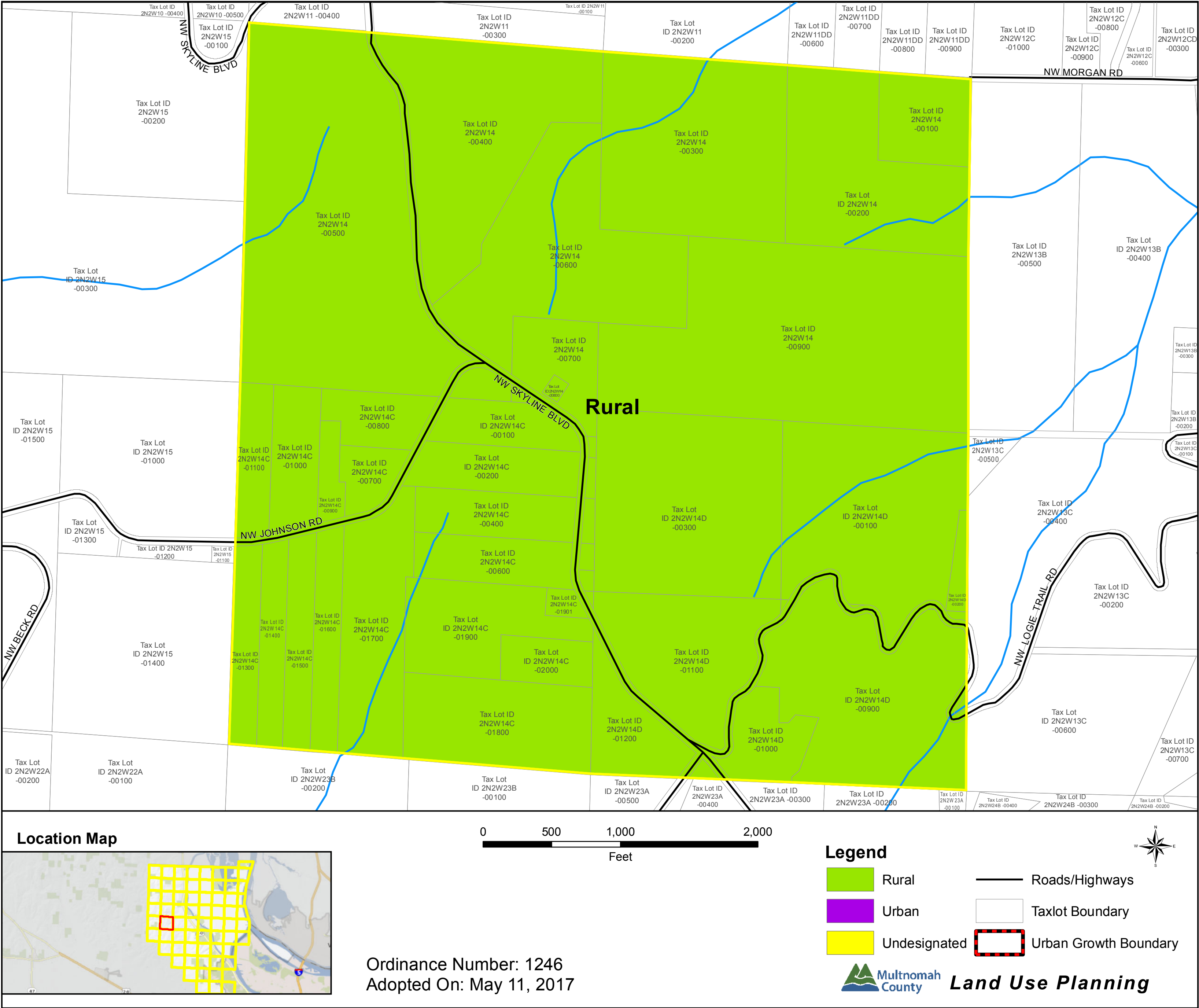


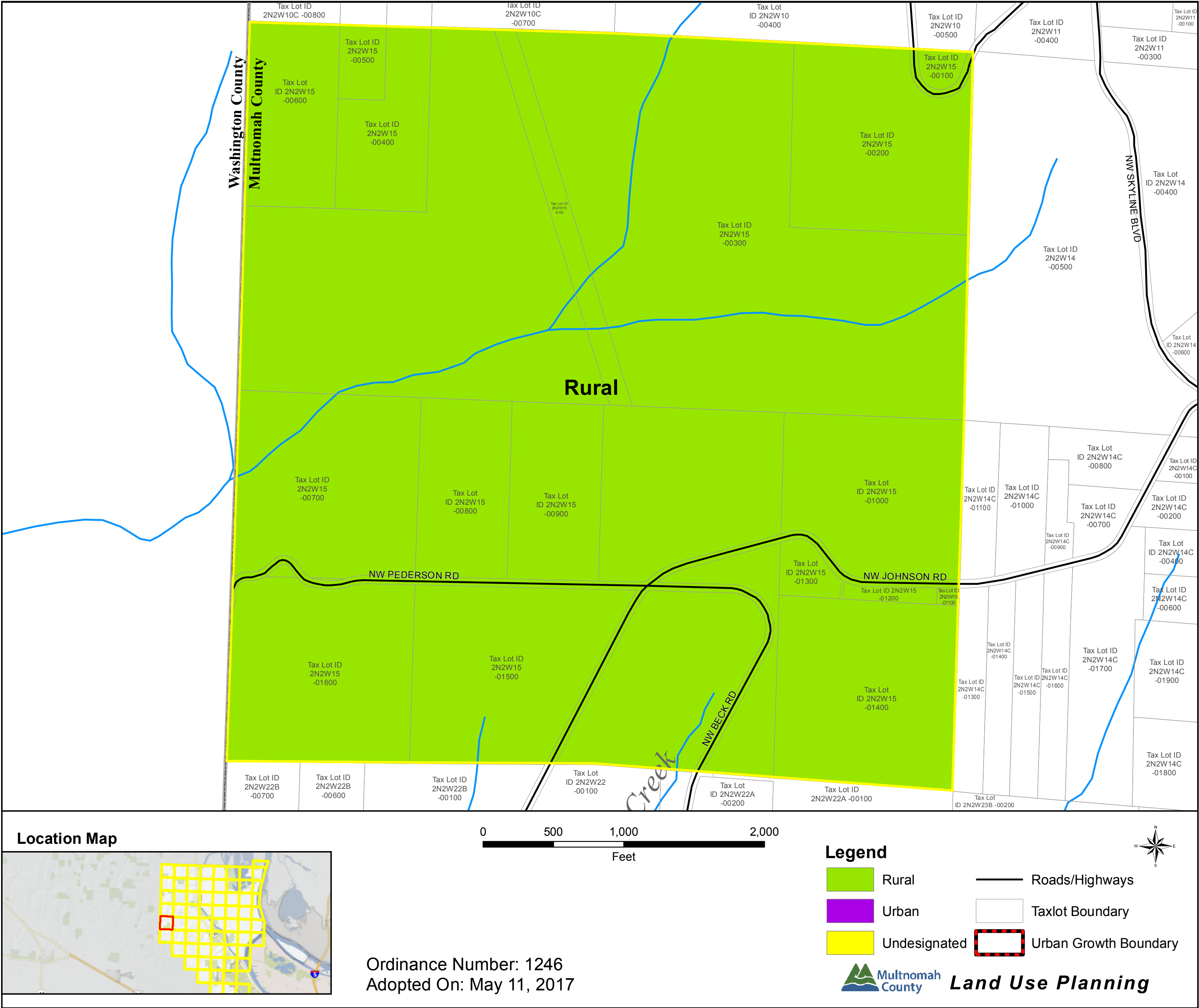
- Legend**
- Rural
 - Urban
 - Undesignated
 - Roads/Highways
 - Taxlot Boundary
 - Urban Growth Boundary



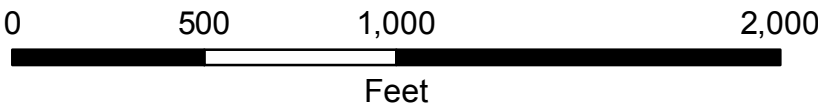
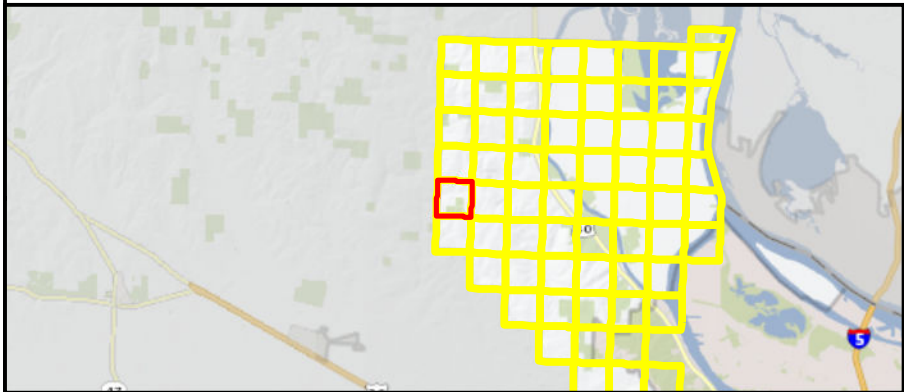








Location Map



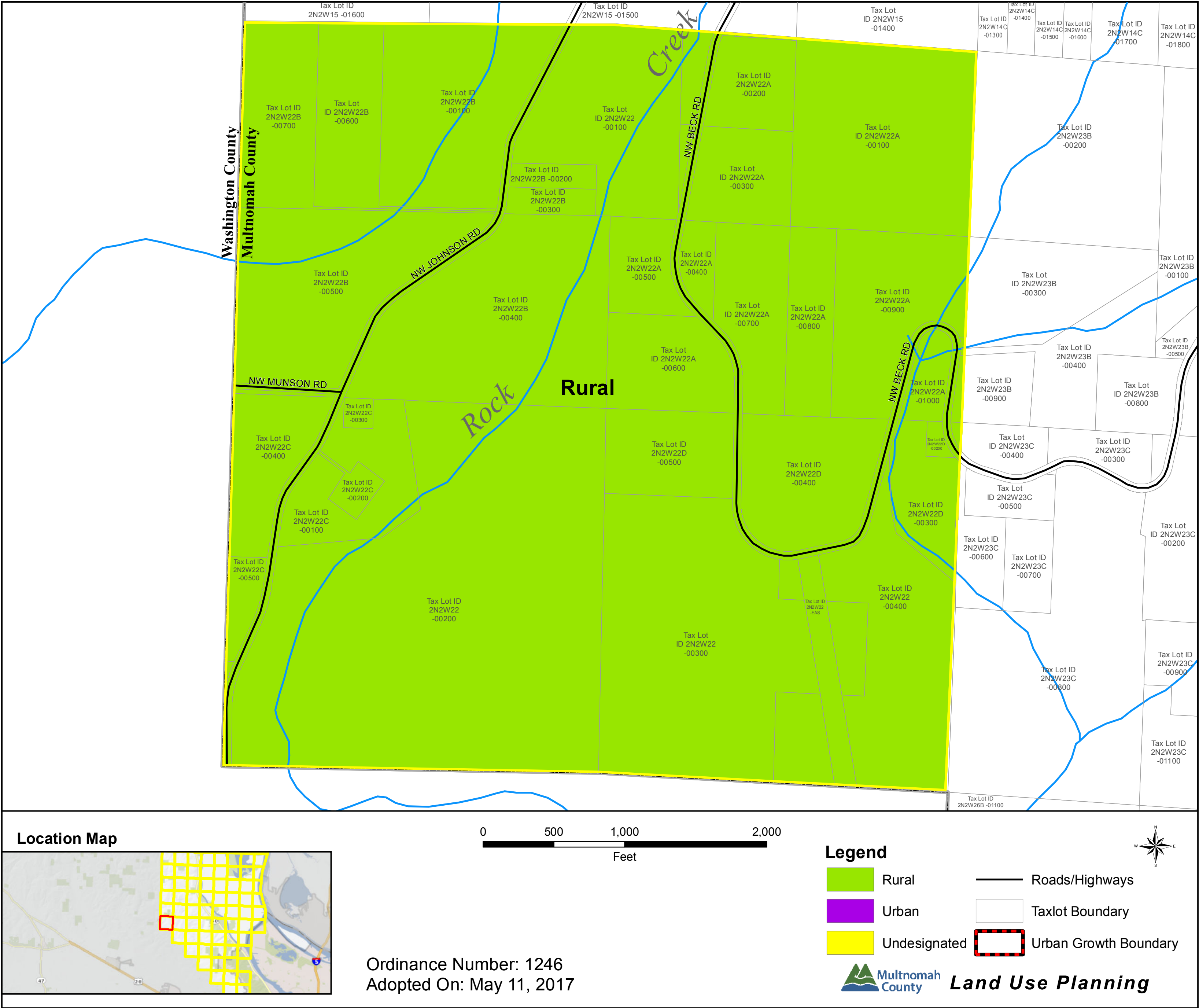
Legend

- Rural
- Urban
- Undesignated
- Roads/Highways
- Taxlot Boundary
- Urban Growth Boundary

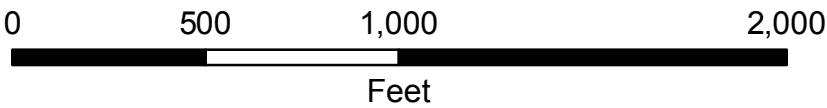
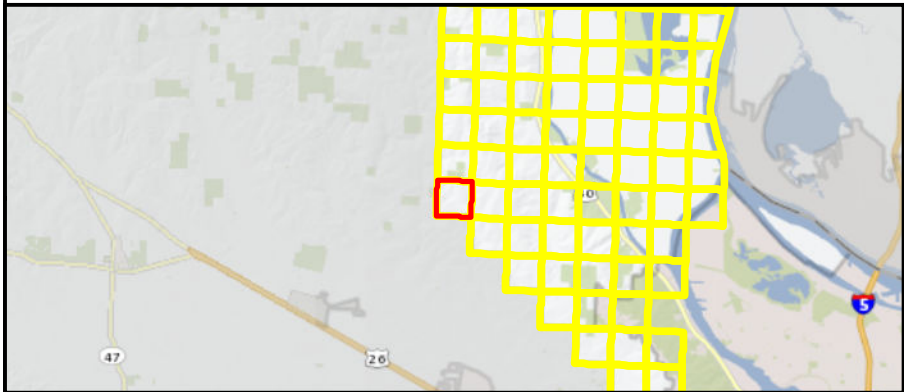


Land Use Planning

Ordinance Number: 1246
Adopted On: May 11, 2017

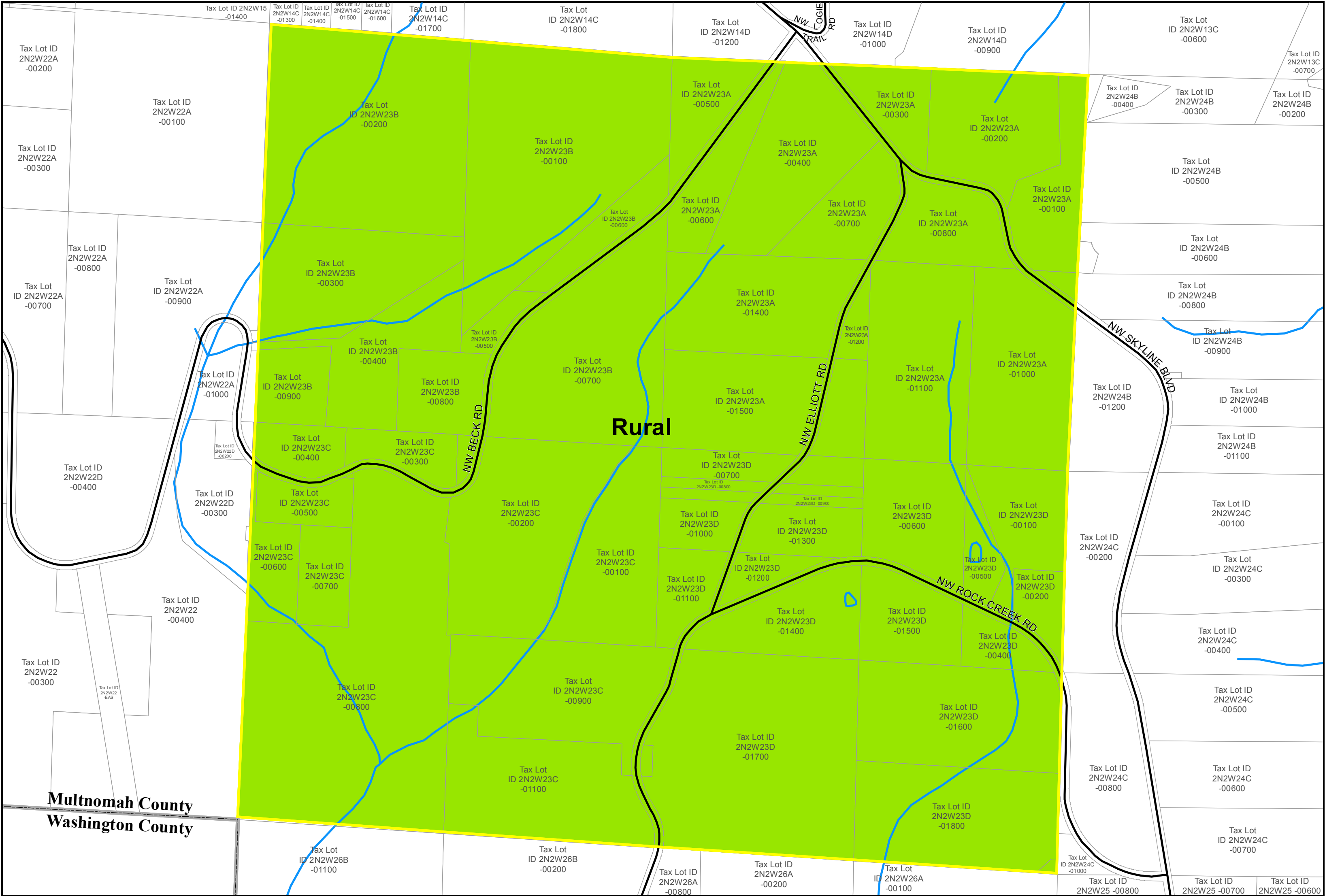


Location Map

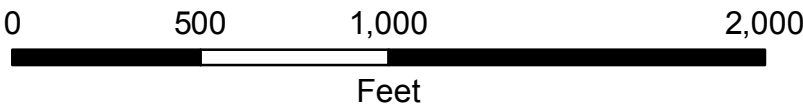
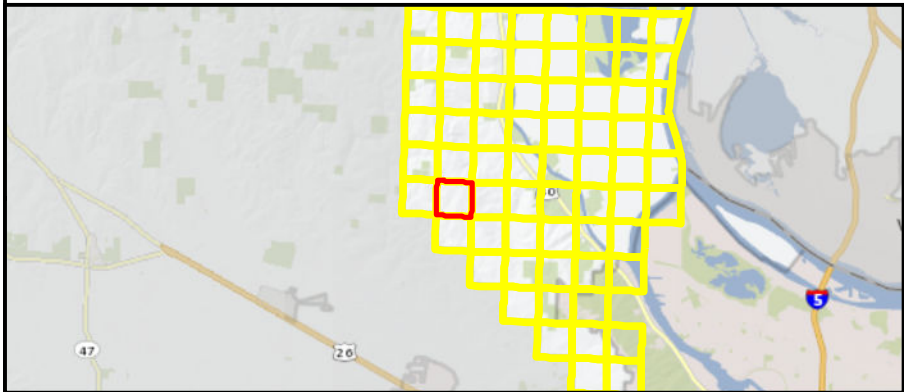


Legend

- Rural
- Urban
- Undesignated
- Roads/Highways
- Taxlot Boundary
- Urban Growth Boundary



Location Map



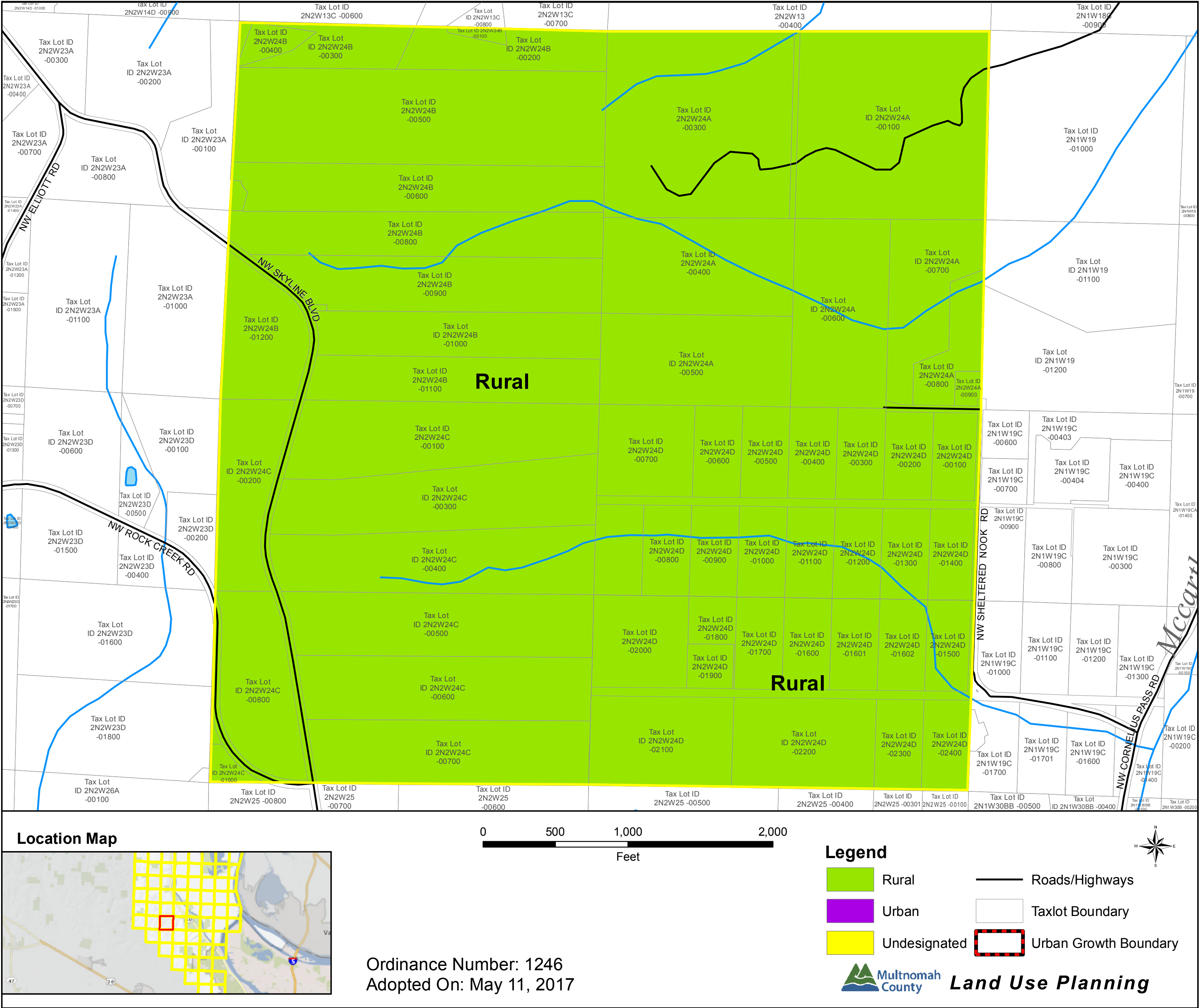
Legend

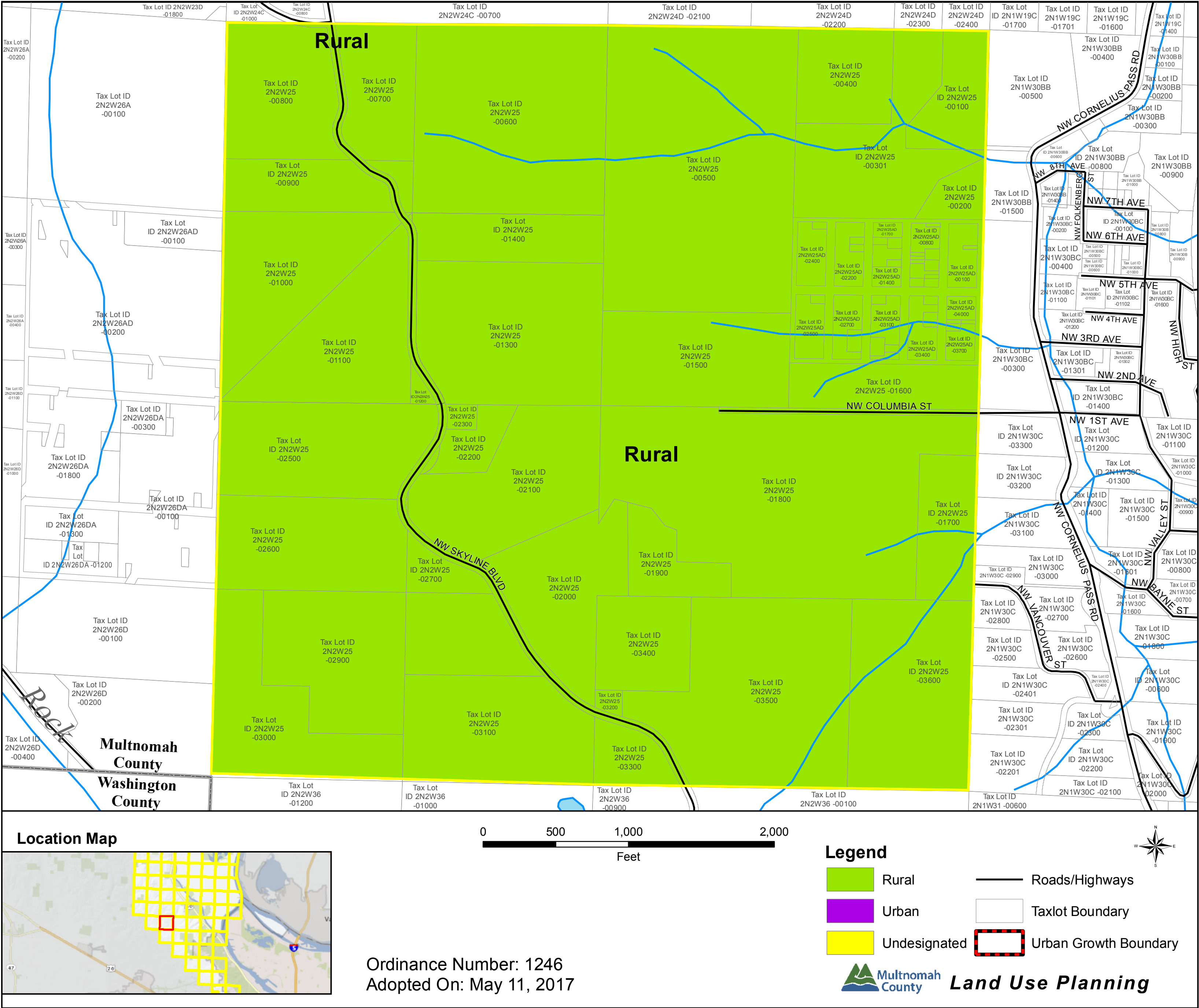
- Rural
- Urban
- Undesignated
- Roads/Highways
- Taxlot Boundary
- Urban Growth Boundary



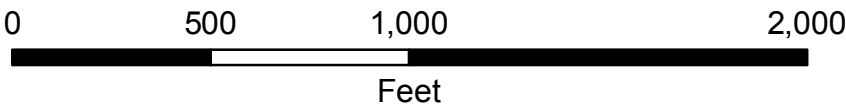
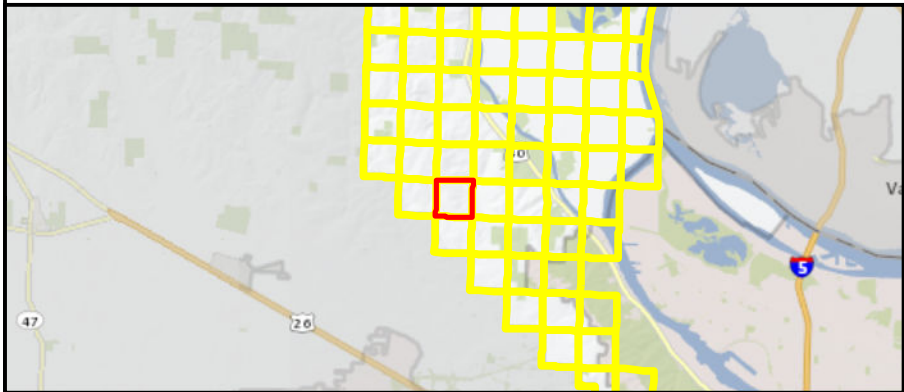
Land Use Planning

Ordinance Number: 1246
Adopted On: May 11, 2017

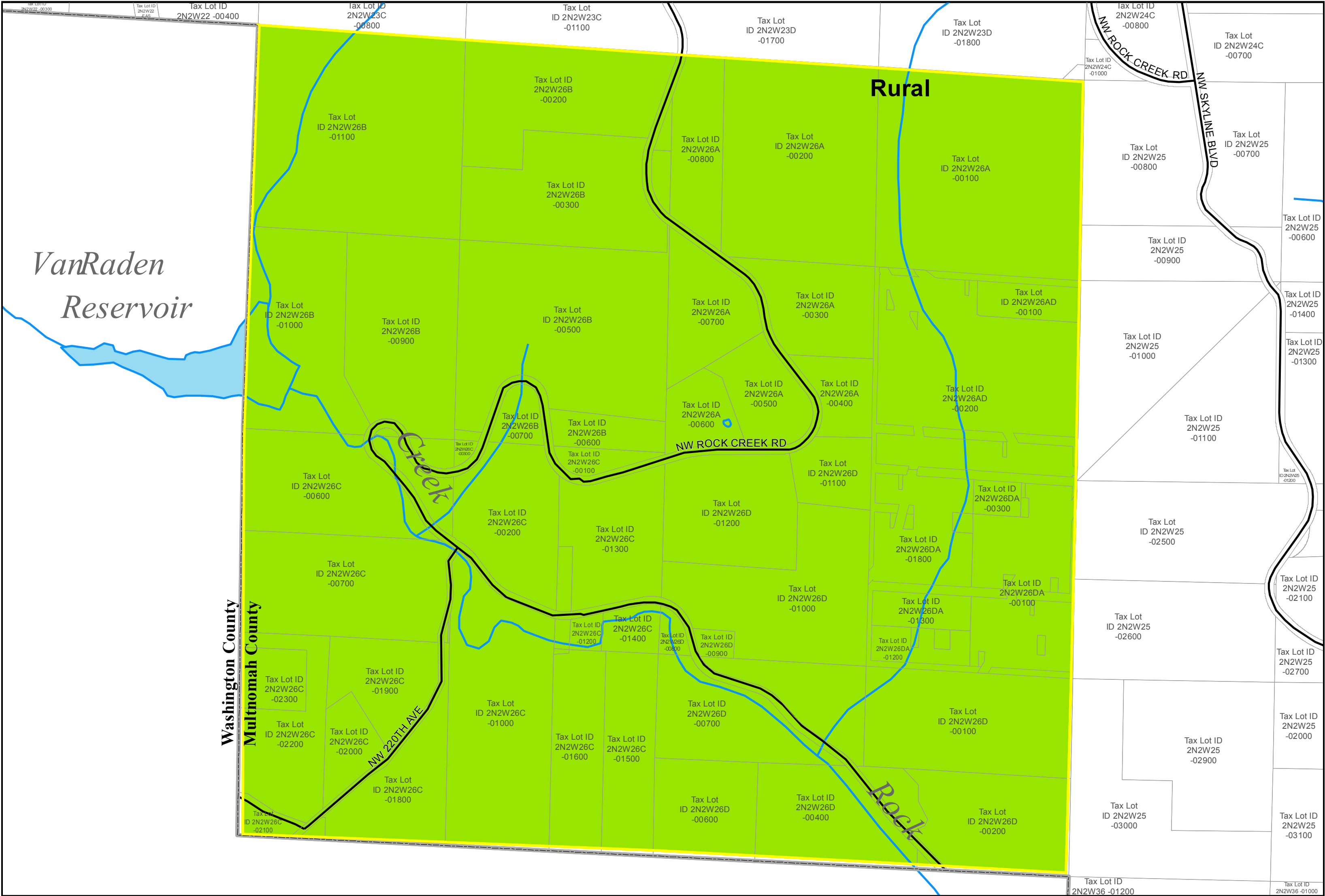




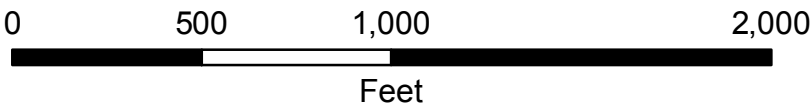
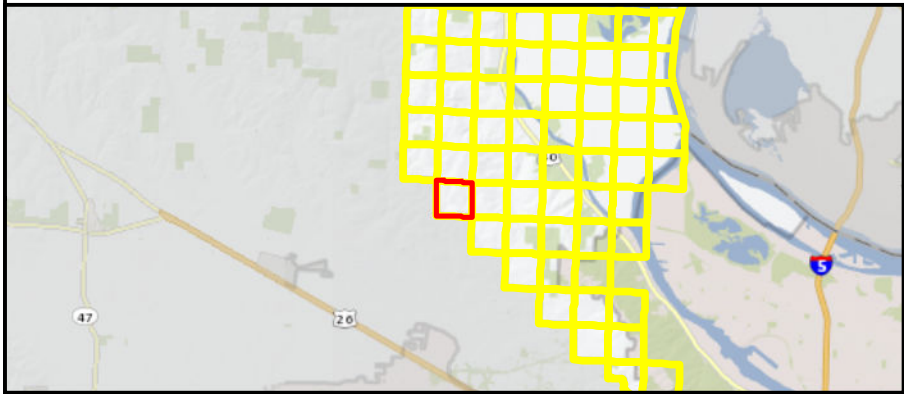
Location Map



- Legend**
- Rural
 - Urban
 - Undesignated
 - Roads/Highways
 - Taxlot Boundary
 - Urban Growth Boundary



Location Map

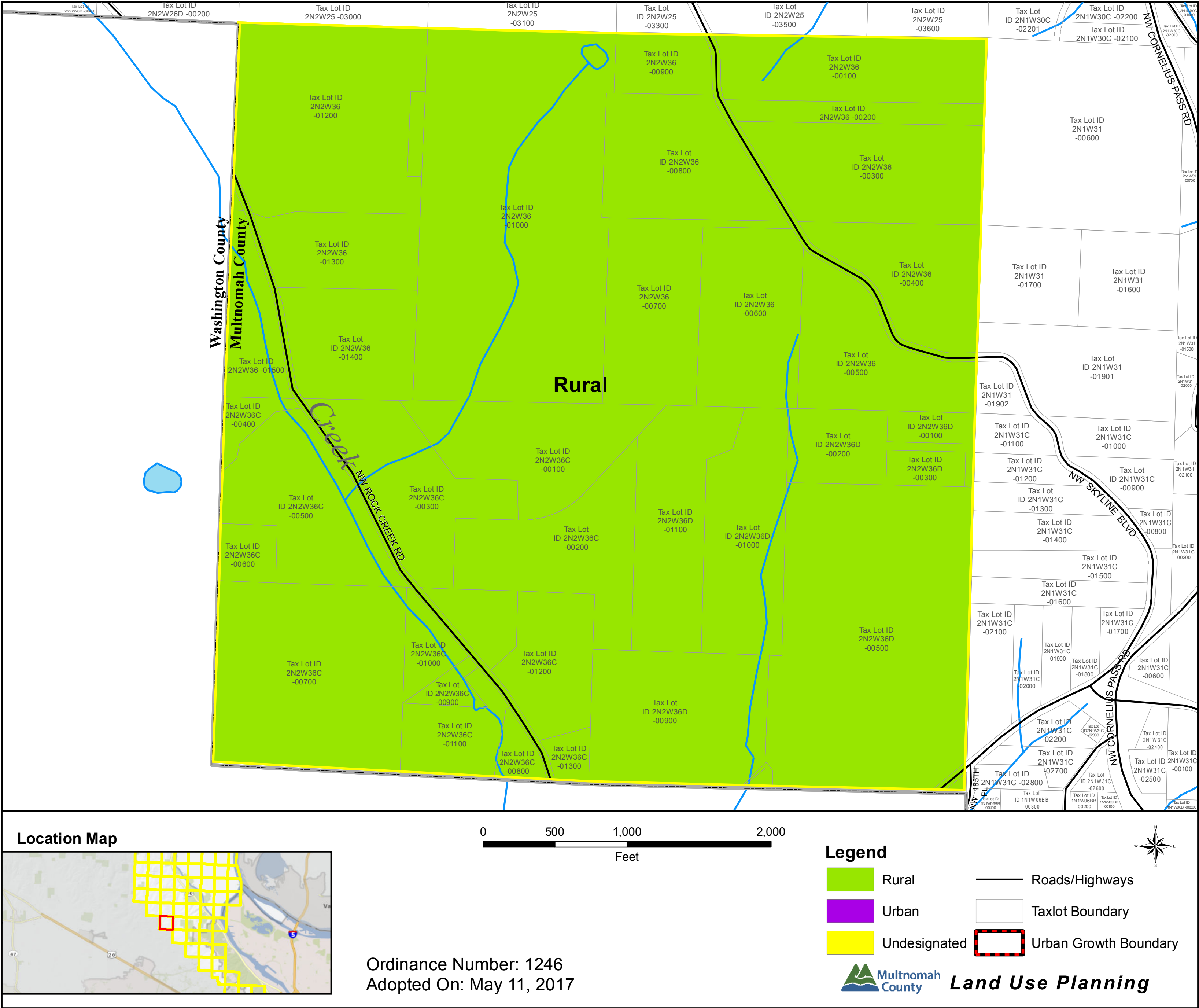


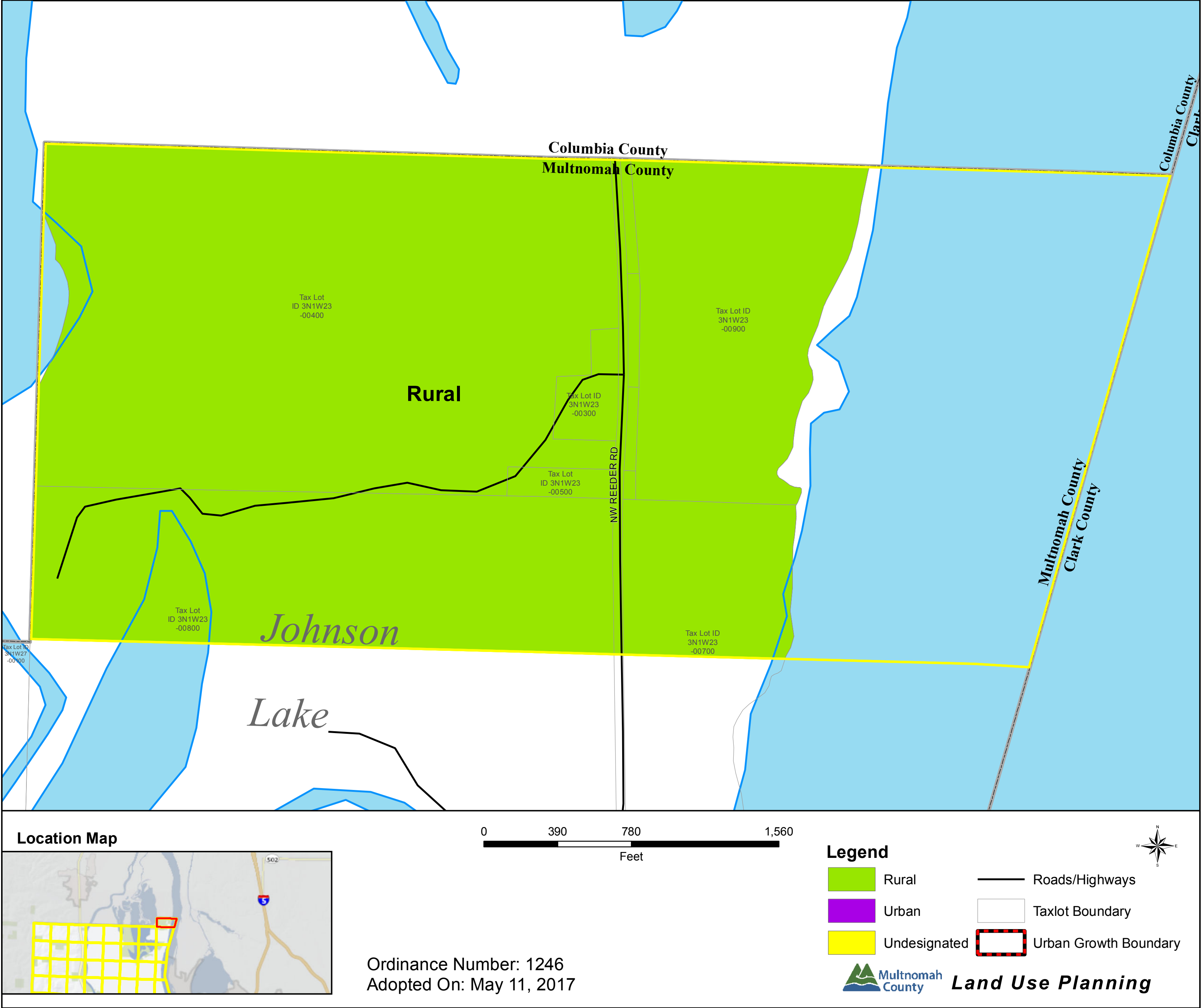
Legend

- Rural
- Urban
- Undesignated
- Roads/Highways
- Taxlot Boundary
- Urban Growth Boundary

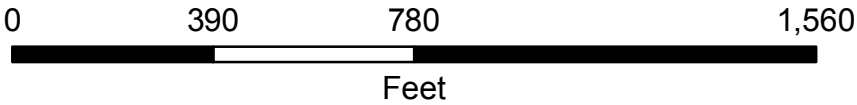
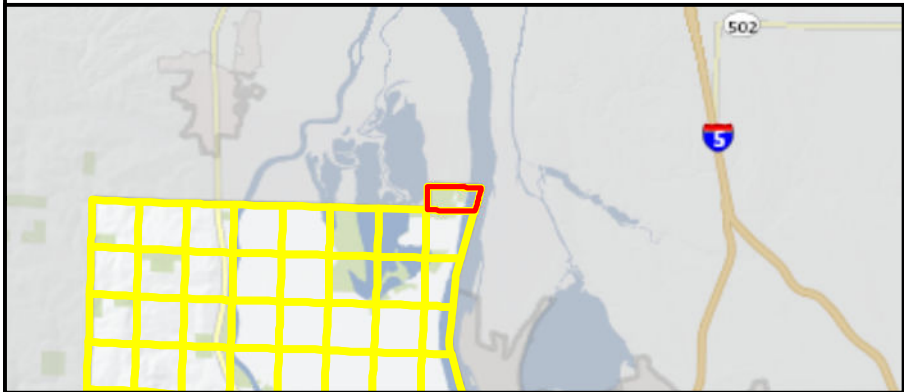


Ordinance Number: 1246
Adopted On: May 11, 2017





Location Map



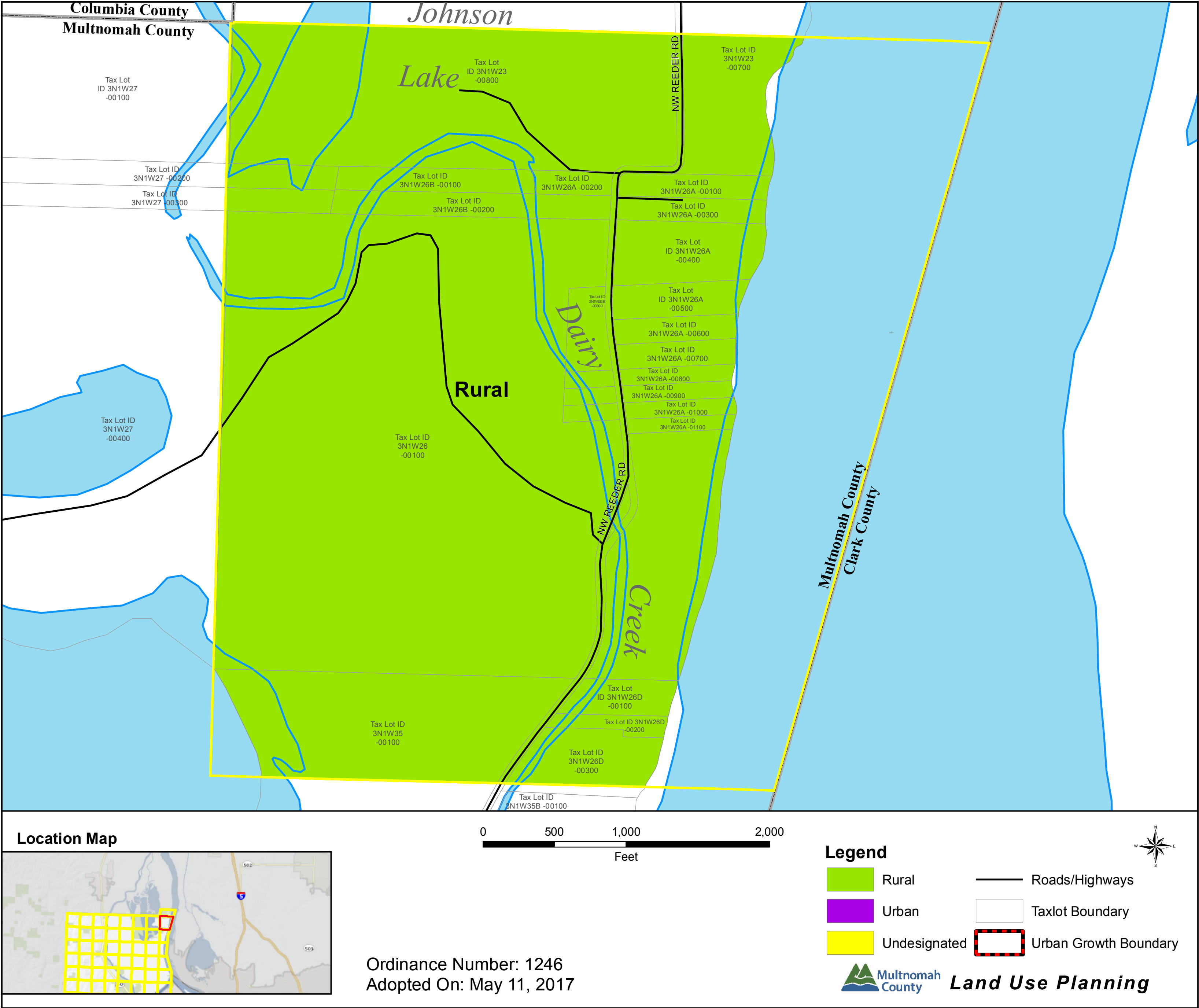
Legend

- Rural
- Urban
- Undesignated
- Roads/Highways
- Taxlot Boundary
- Urban Growth Boundary

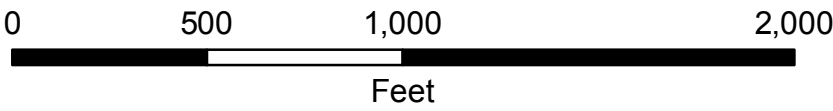
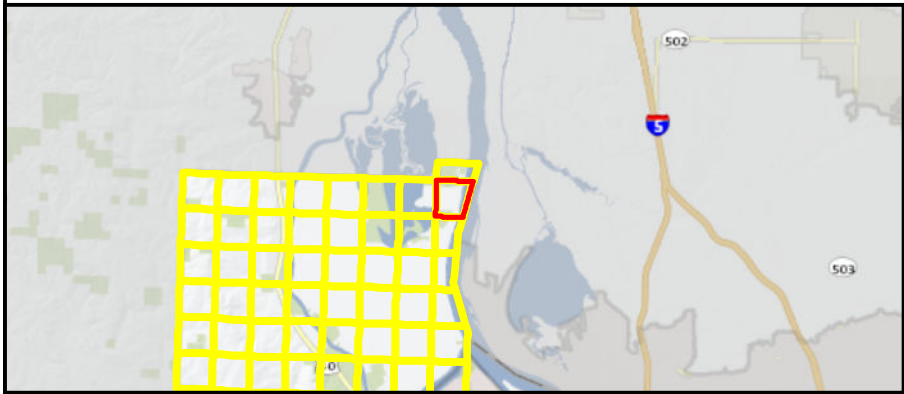


Land Use Planning

Ordinance Number: 1246
Adopted On: May 11, 2017



Location Map



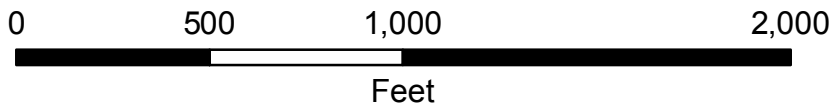
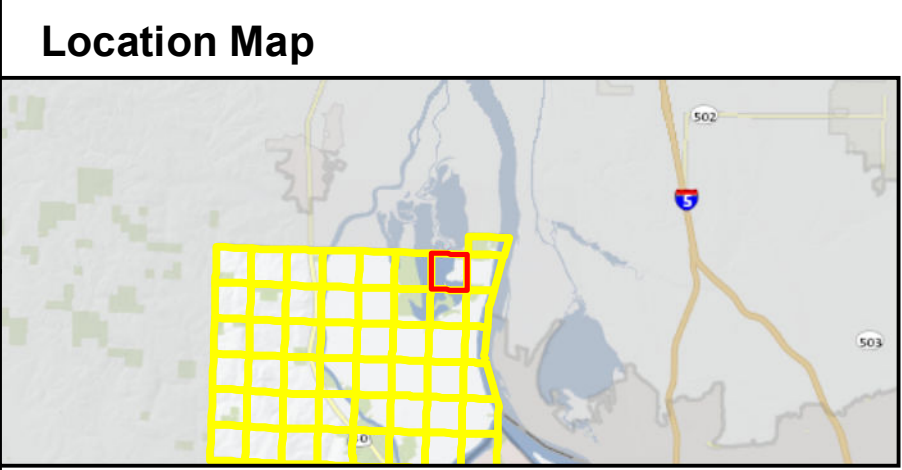
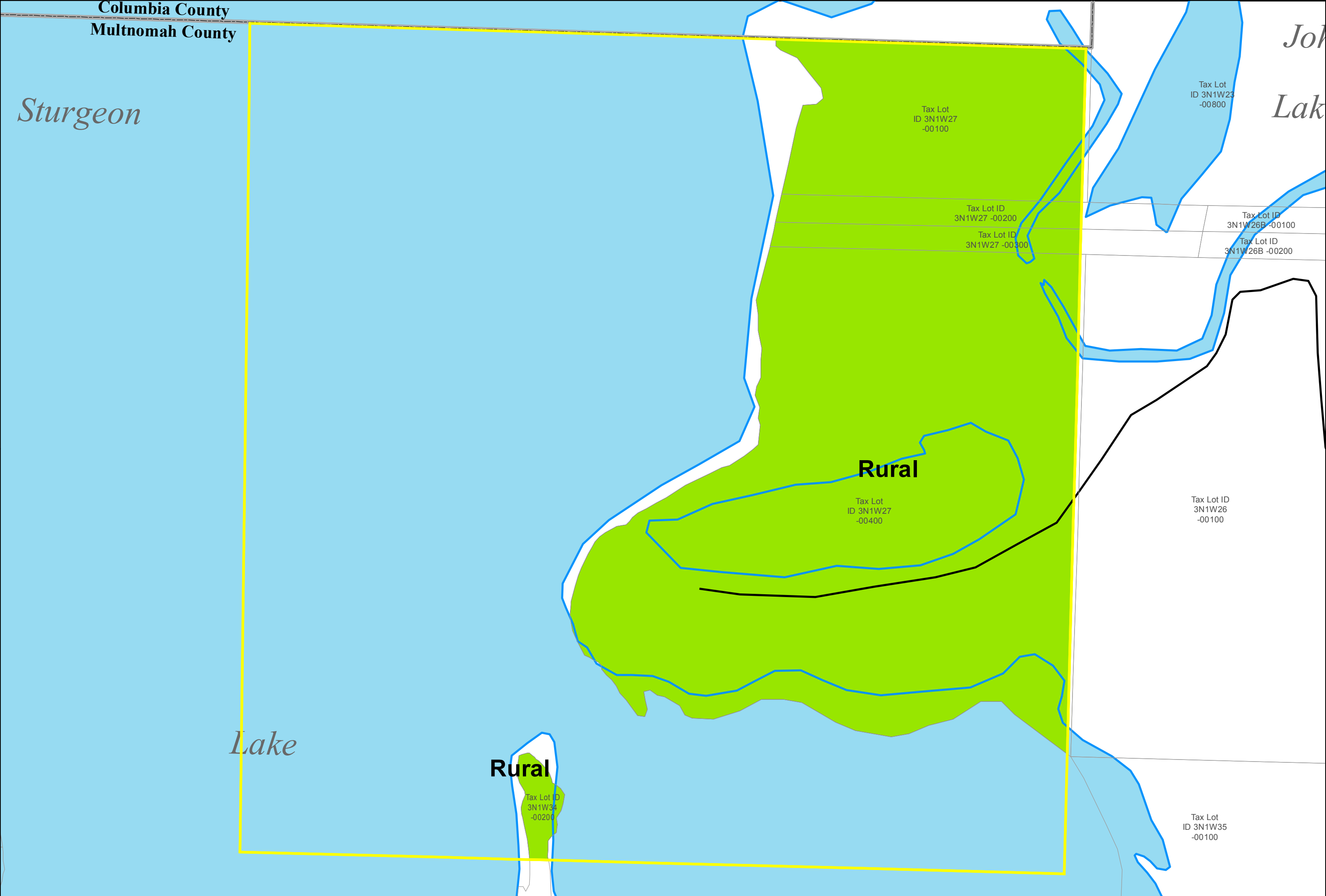
Legend

- Rural
- Urban
- Undesignated
- Roads/Highways
- Taxlot Boundary
- Urban Growth Boundary










Land Use Planning

Ordinance Number: 1246
Adopted On: May 11, 2017

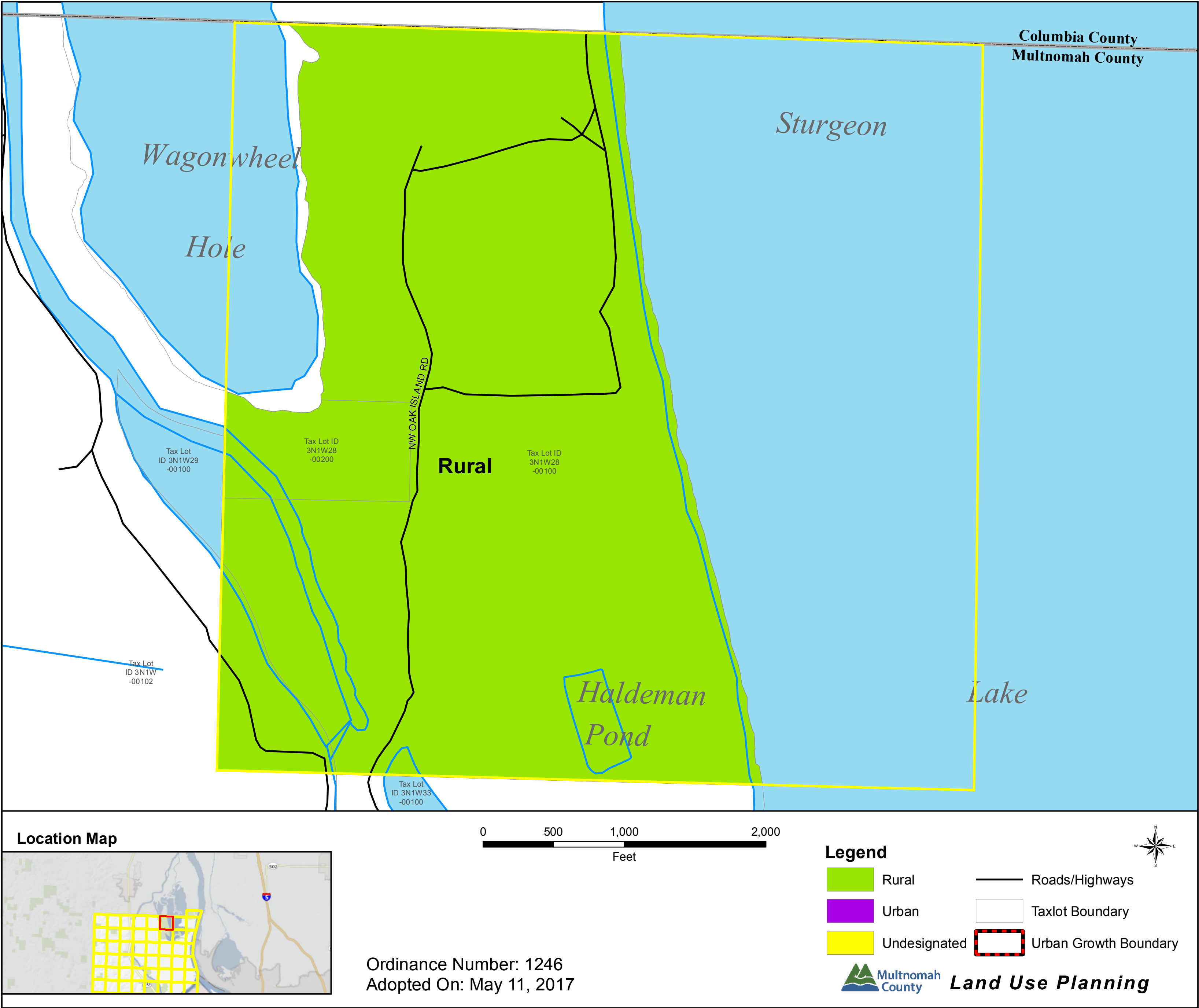


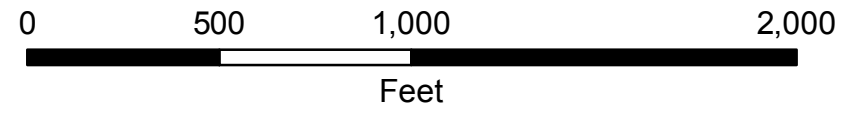
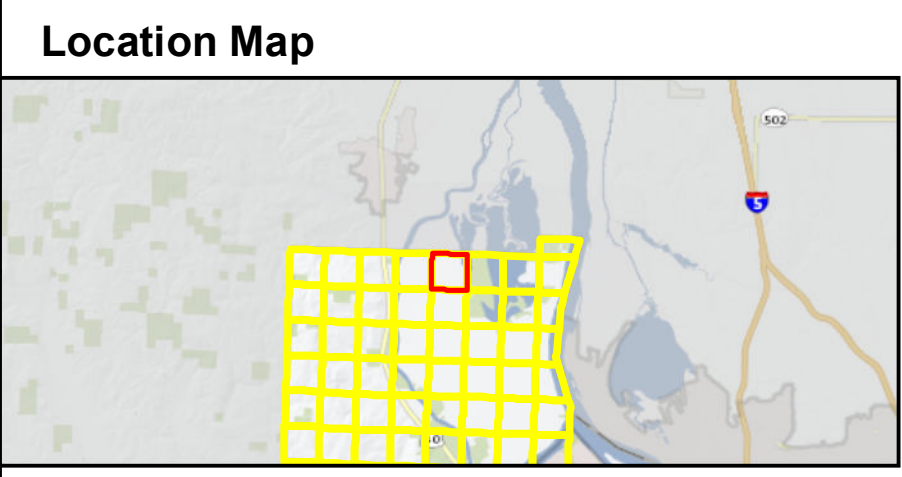
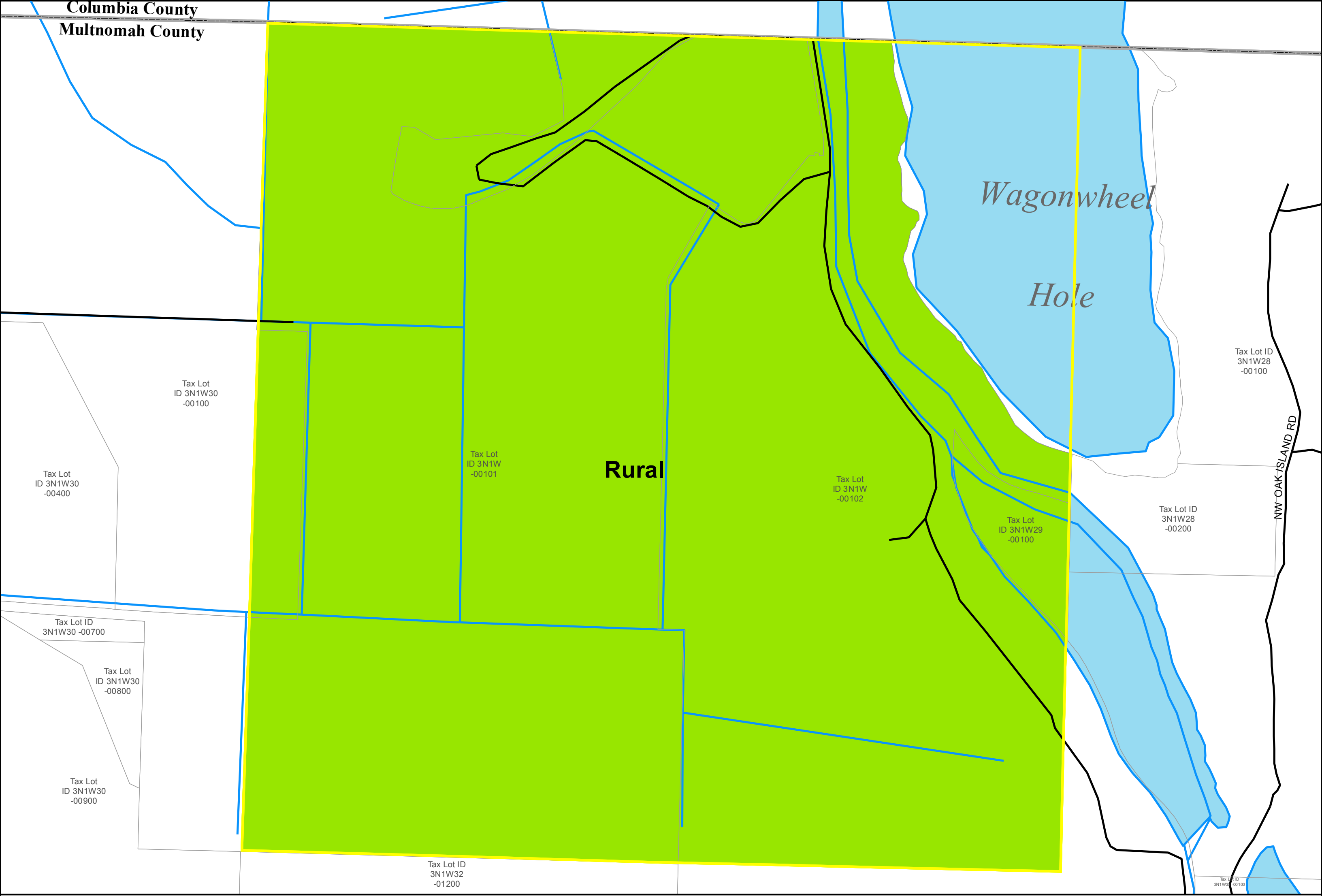
Legend

 Rural	 Roads/Highways
 Urban	 Taxlot Boundary
 Undesignated	 Urban Growth Boundary

 **Multnomah County** *Land Use Planning*

Ordinance Number: 1246
Adopted On: May 11, 2017



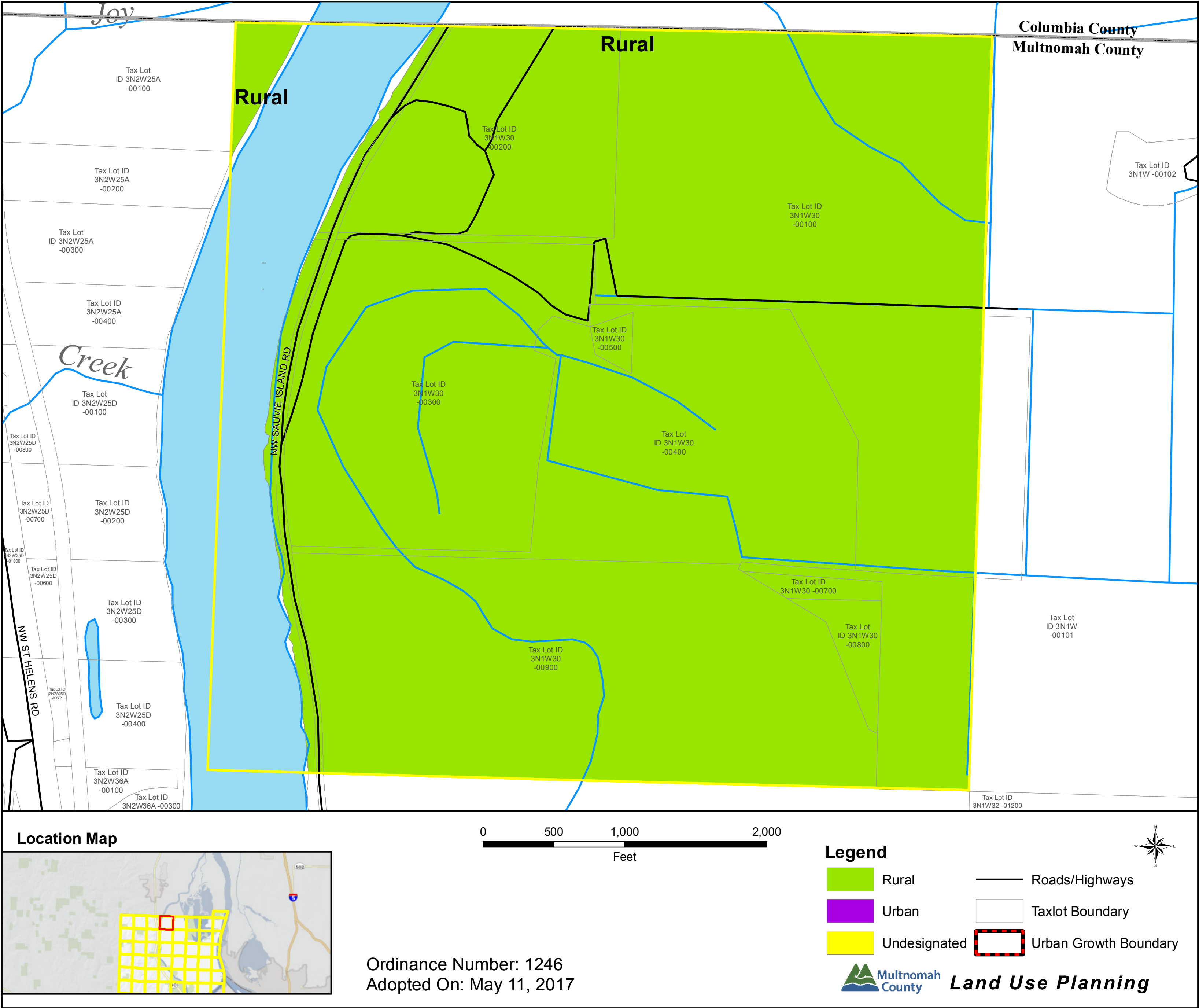


Legend

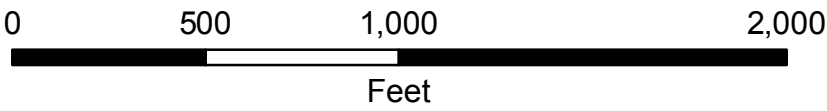
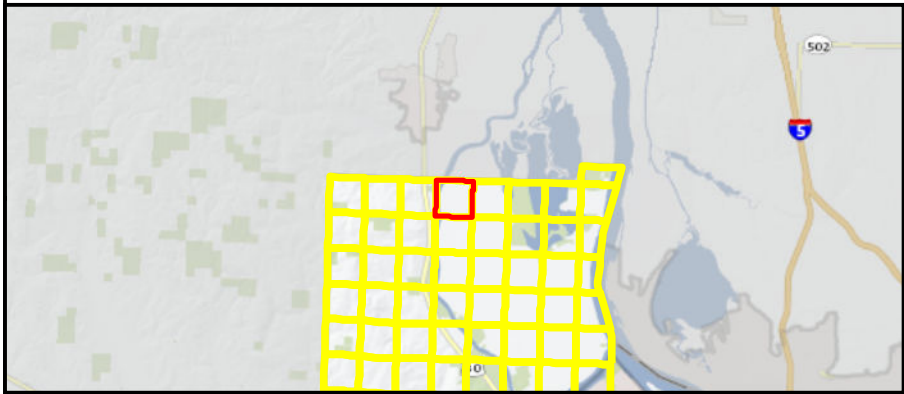
Rural	Roads/Highways
Urban	Taxlot Boundary
Undesignated	Urban Growth Boundary

Multnomah County *Land Use Planning*

Ordinance Number: 1246
Adopted On: May 11, 2017



Location Map

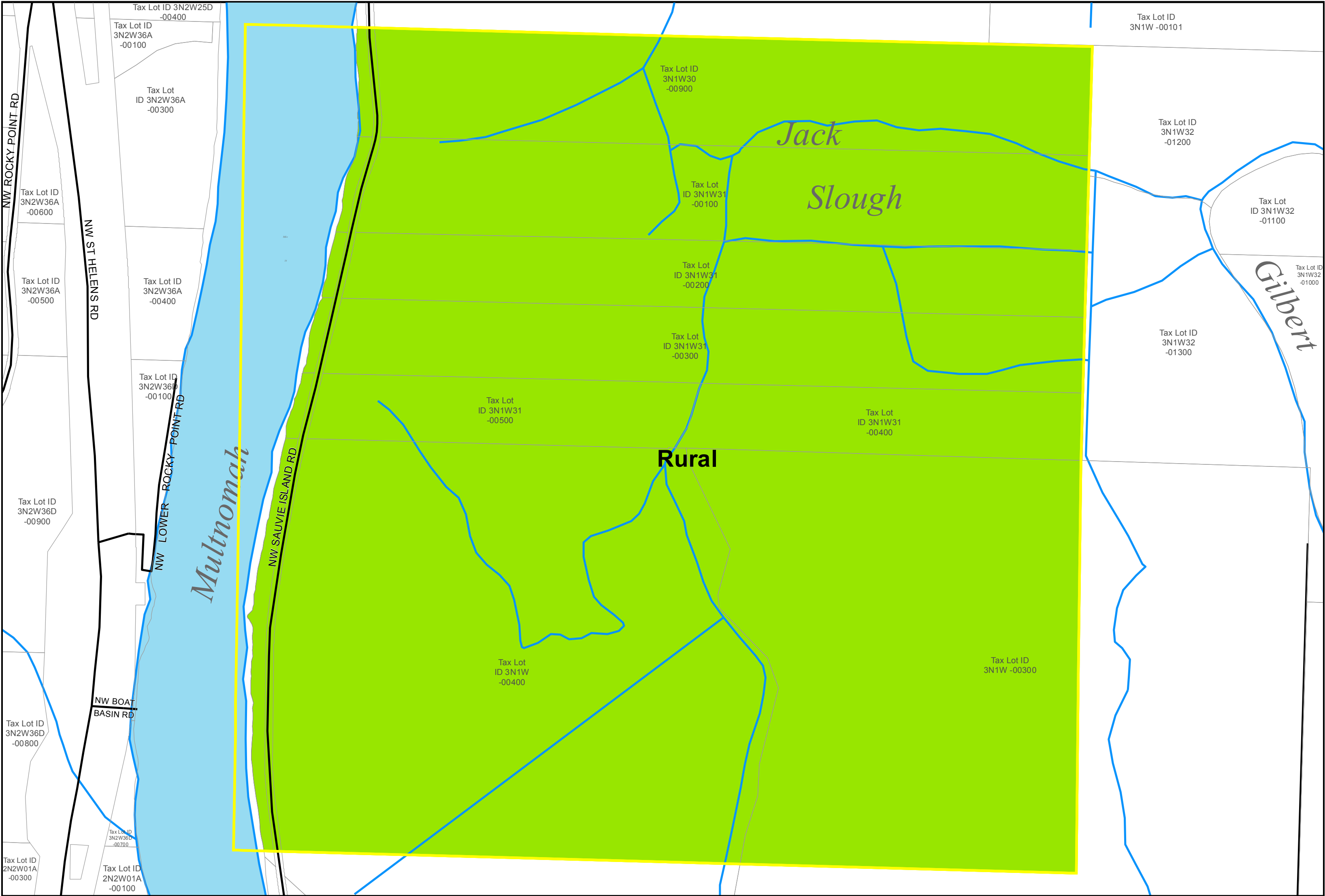


Legend

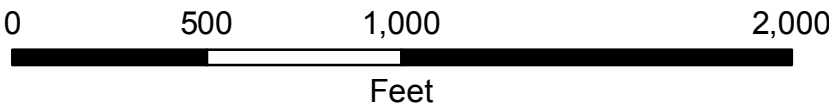
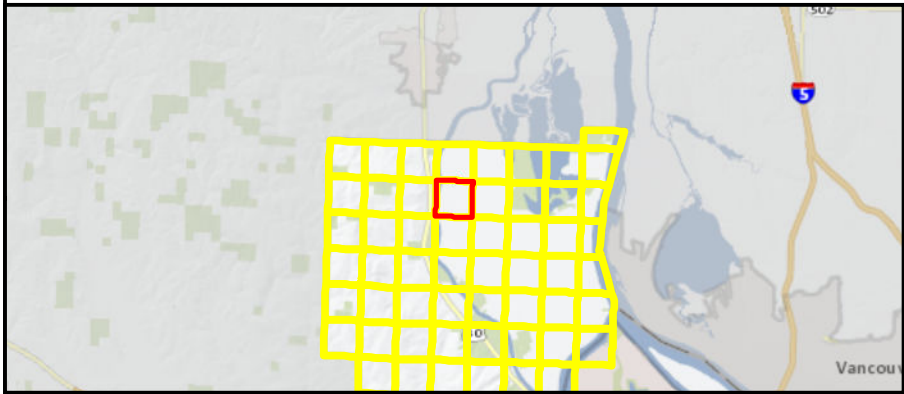
- Rural
- Urban
- Undesignated
- Roads/Highways
- Taxlot Boundary
- Urban Growth Boundary



Ordinance Number: 1246
Adopted On: May 11, 2017



Location Map

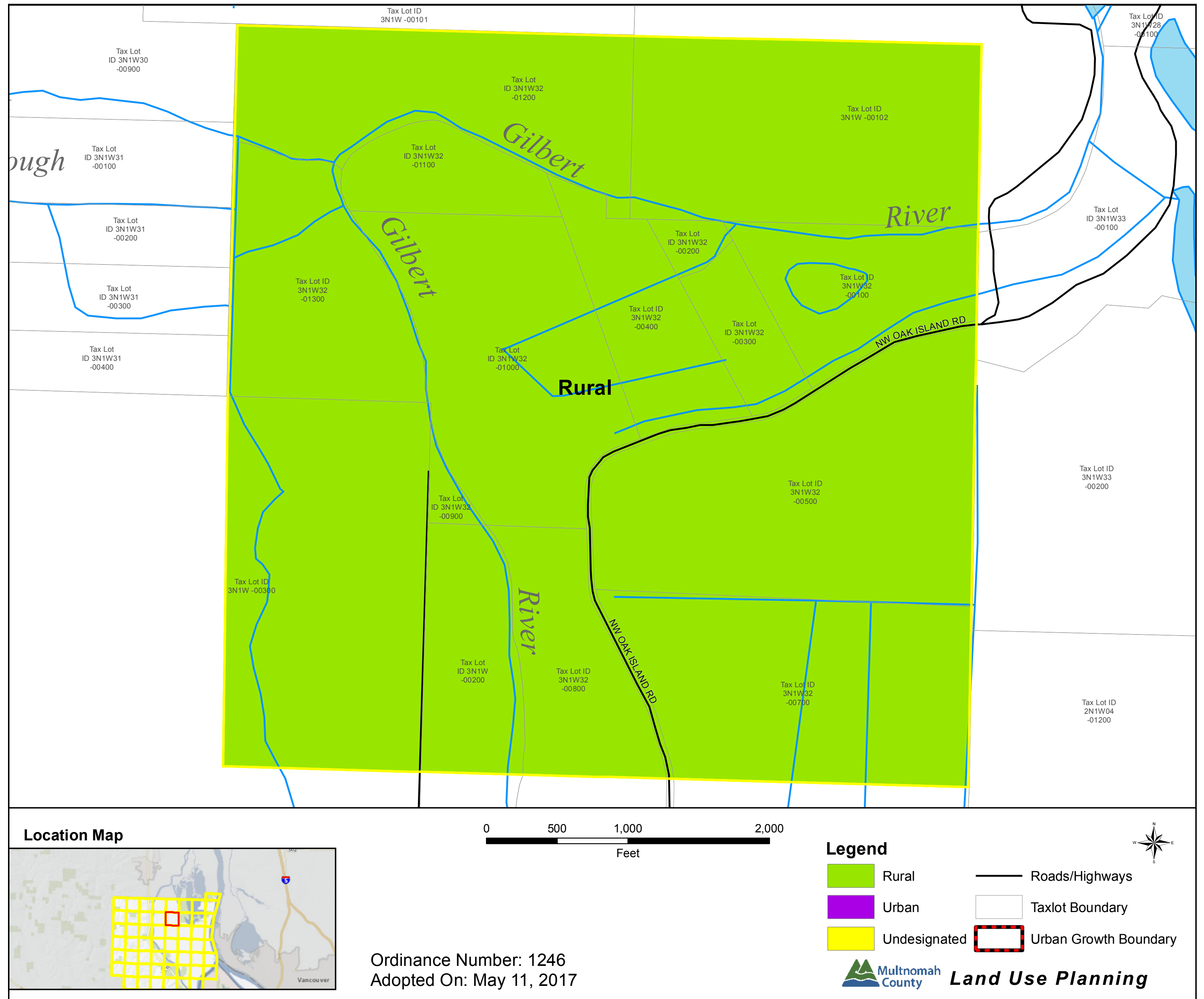


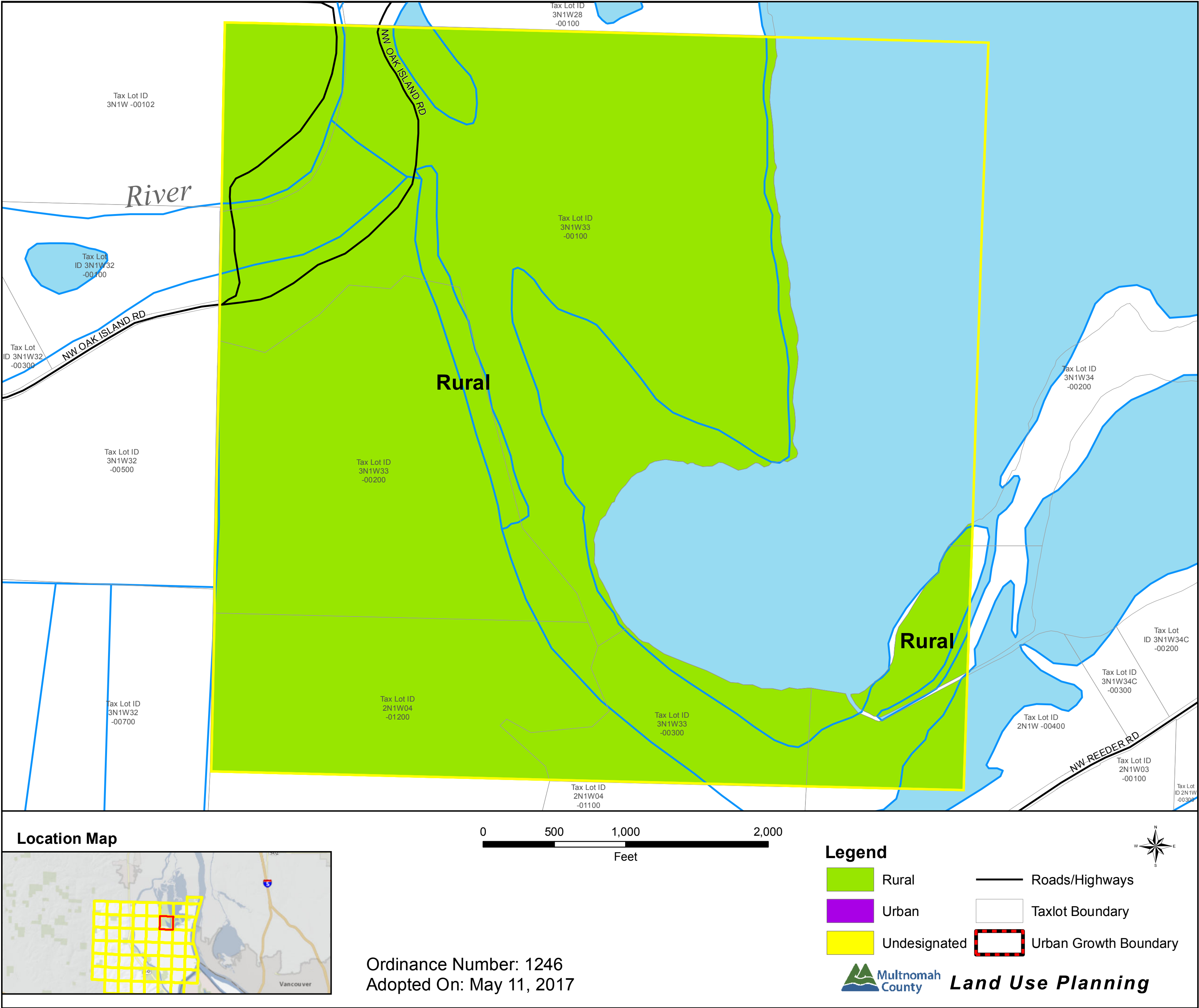
Legend

- Rural
- Urban
- Undesignated
- Roads/Highways
- Taxlot Boundary
- Urban Growth Boundary

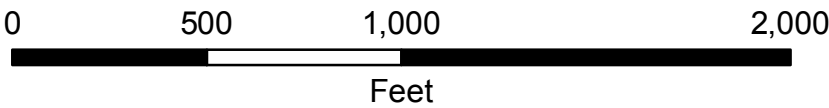
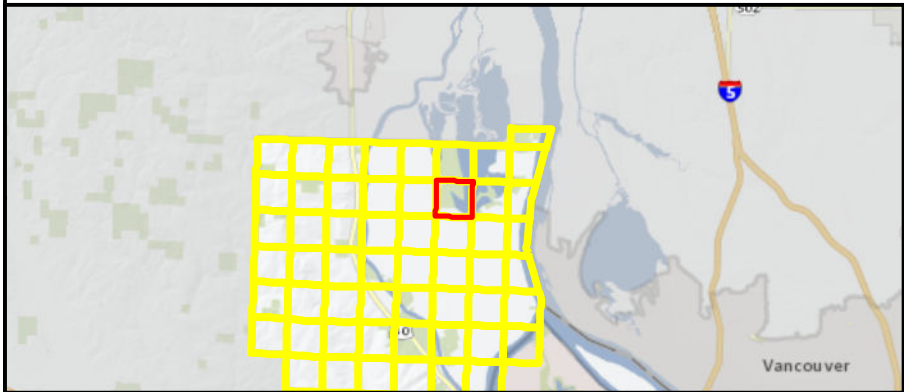


Ordinance Number: 1246
Adopted On: May 11, 2017





Location Map



Legend

- Rural
- Urban
- Undesignated
- Roads/Highways
- Taxlot Boundary
- Urban Growth Boundary

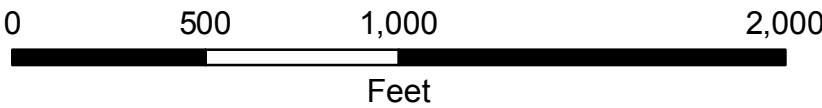
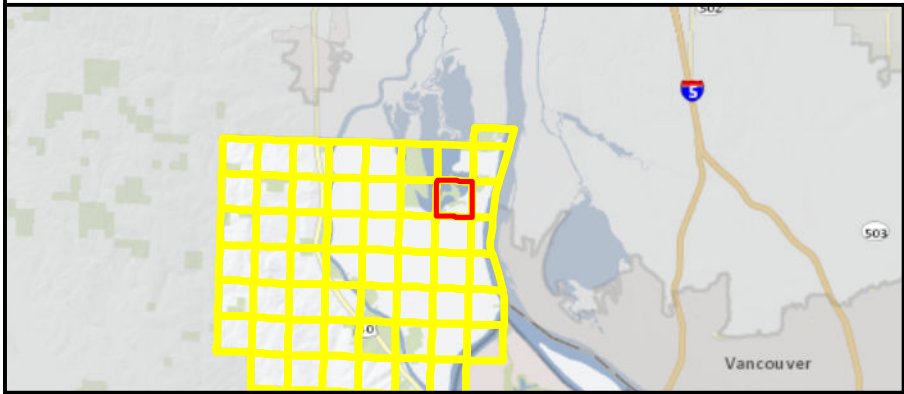


Land Use Planning







Ordinance Number: 1246
Adopted On: May 11, 2017



Location Map



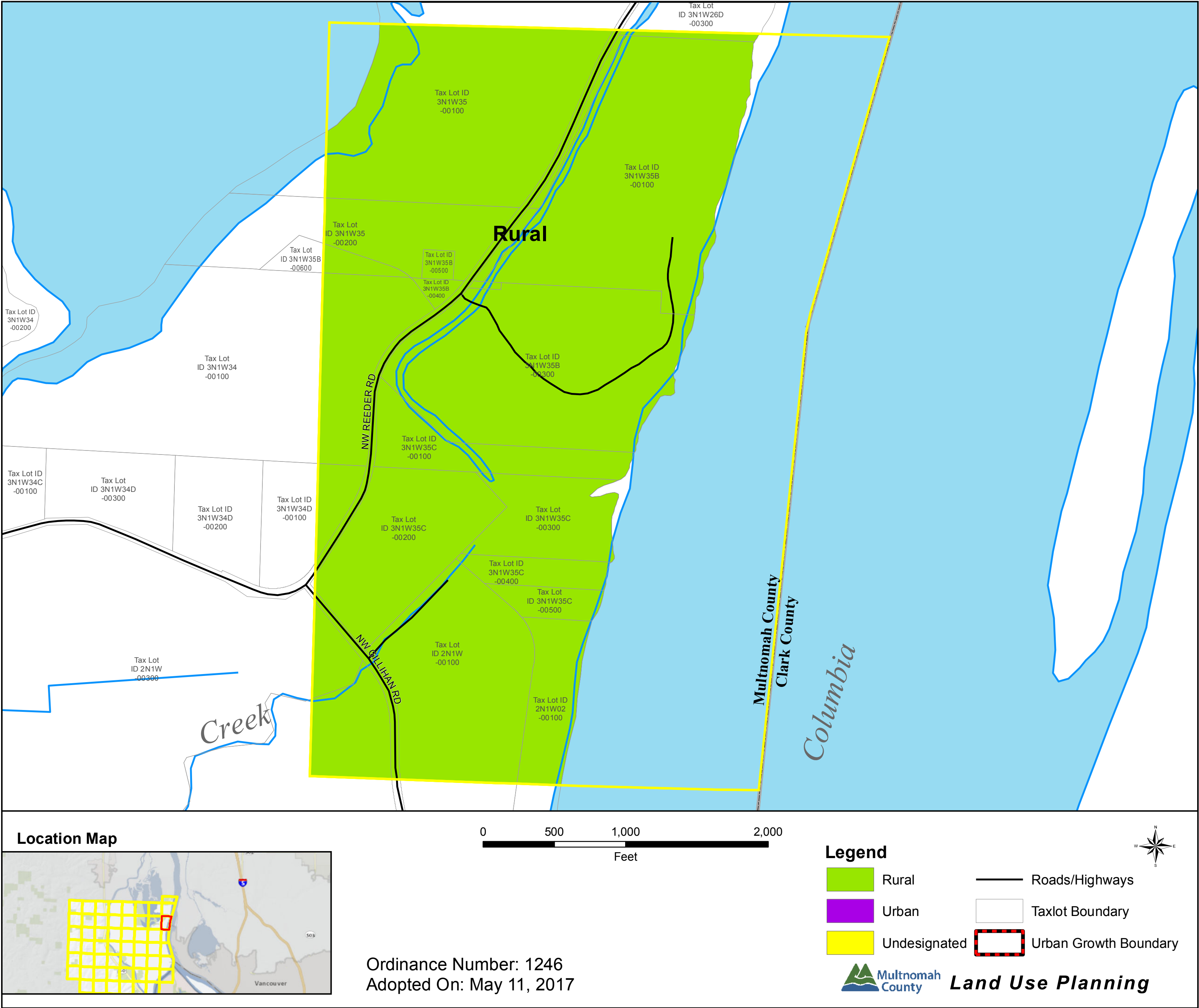
Legend

- | | | | |
|---|--------------|---|-----------------------|
|  | Rural |  | Roads/Highways |
|  | Urban |  | Taxlot Boundary |
|  | Undesignated |  | Urban Growth Boundary |

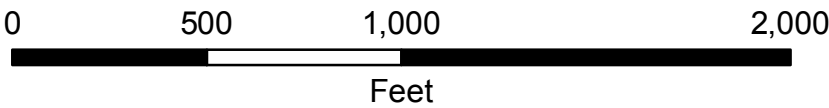
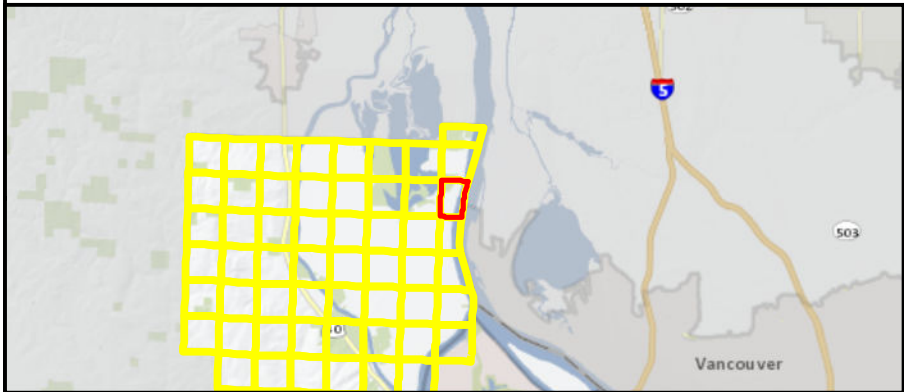


Land Use Planning

Ordinance Number: 1246
Adopted On: May 11, 2017



Location Map



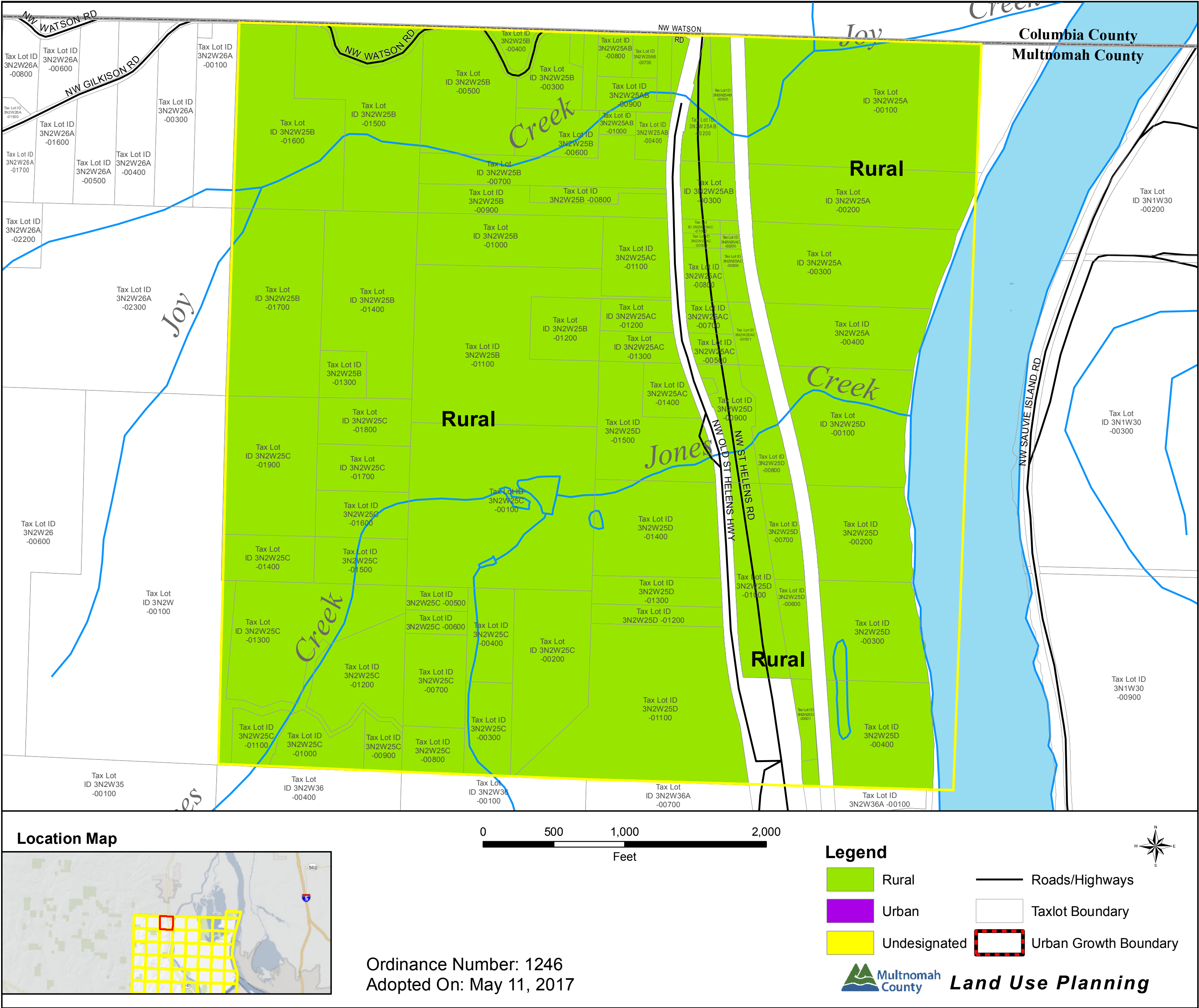
Legend

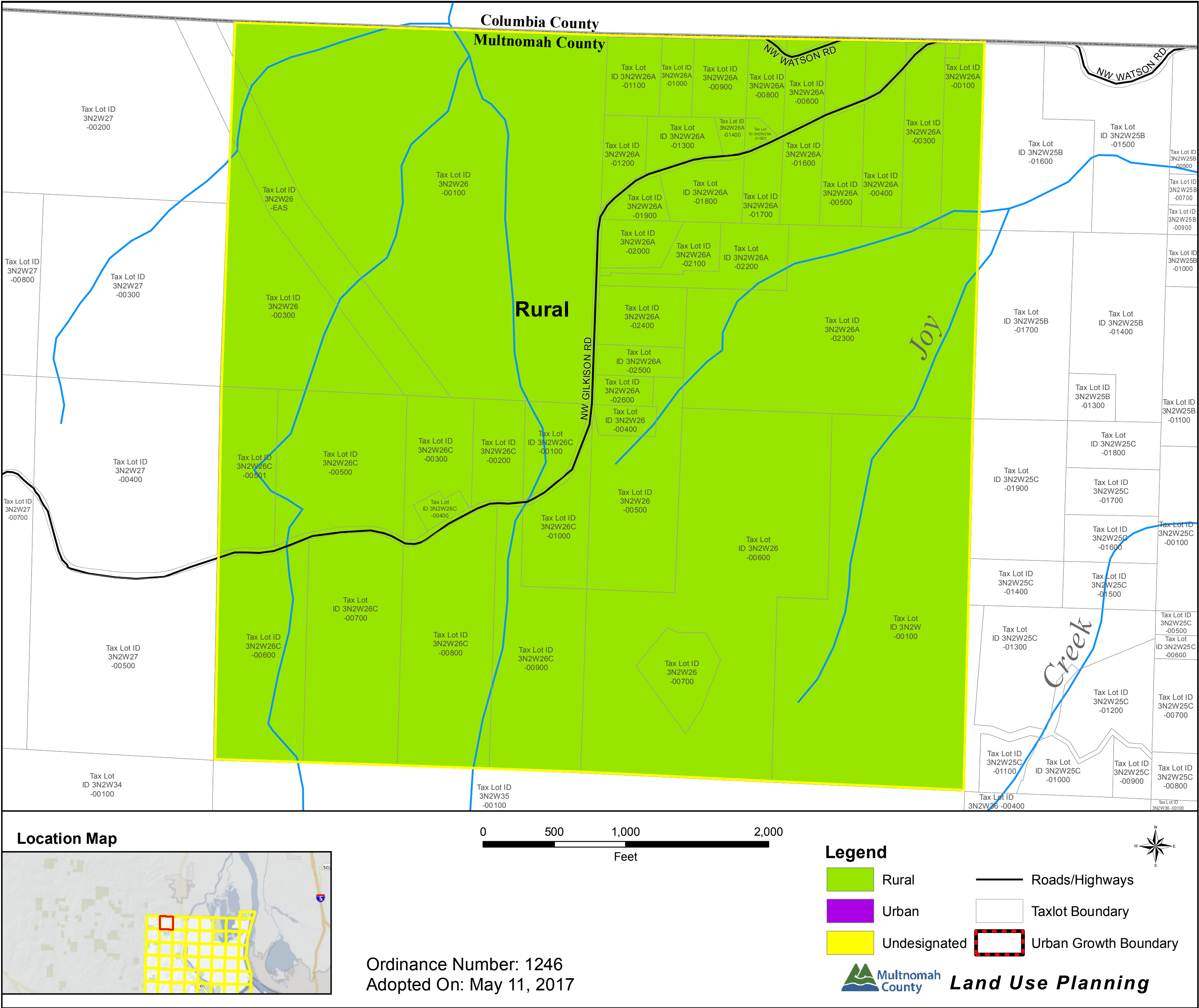
- Rural
- Urban
- Undesignated
- Roads/Highways
- Taxlot Boundary
- Urban Growth Boundary

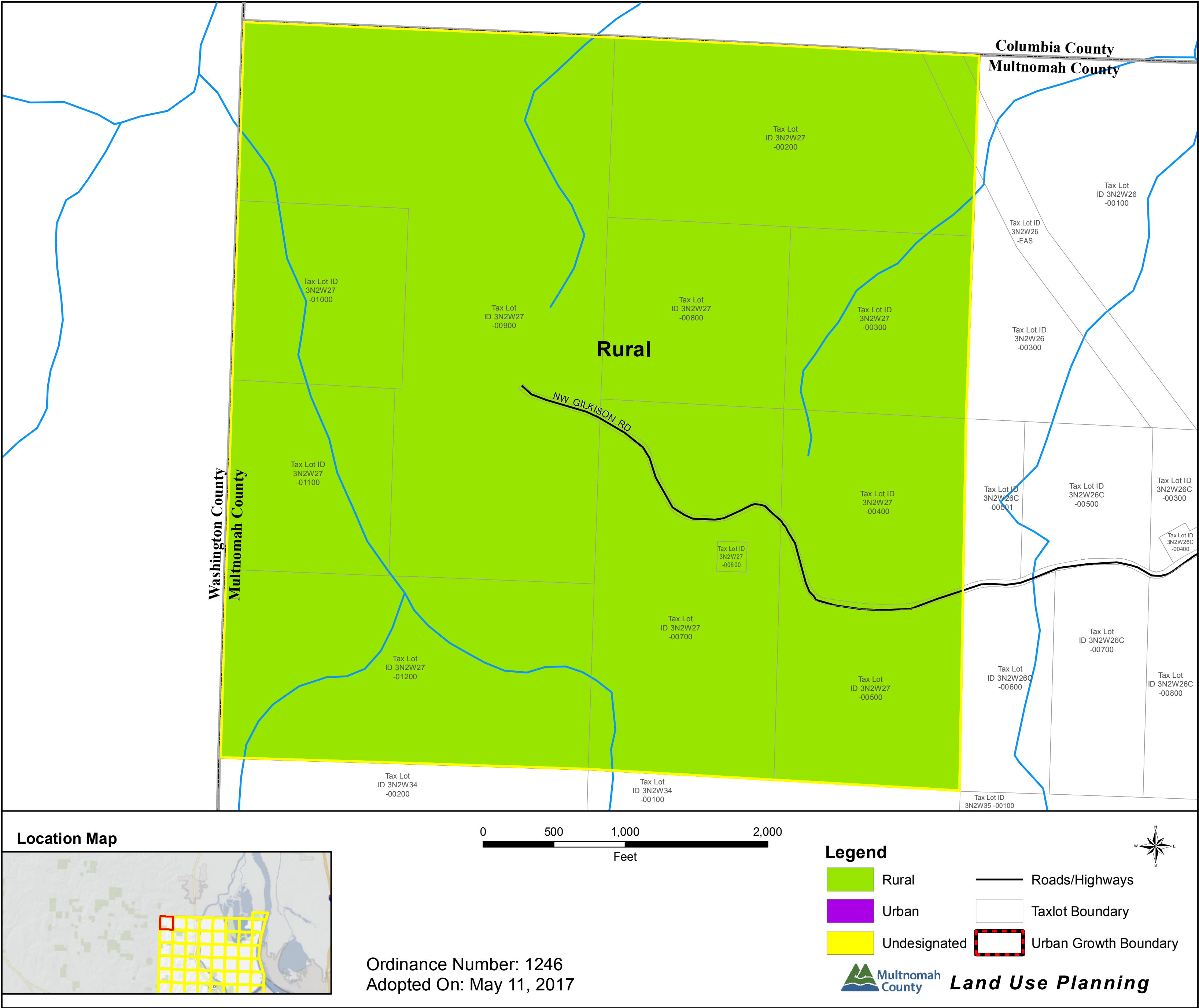


Land Use Planning

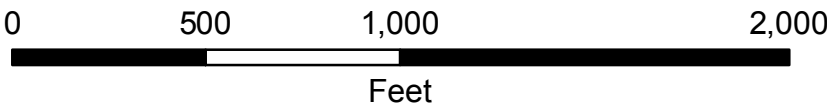
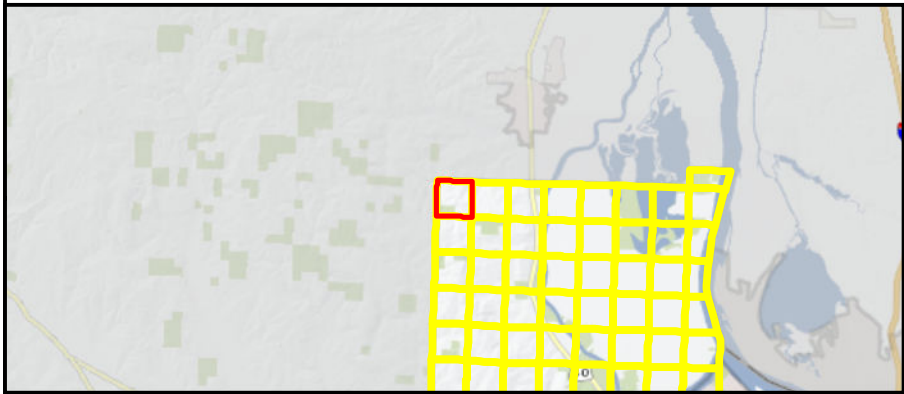
Ordinance Number: 1246
Adopted On: May 11, 2017







Location Map



Legend

- Rural
- Urban
- Undesignated
- Roads/Highways
- Taxlot Boundary
- Urban Growth Boundary



Land Use Planning

Ordinance Number: 1246
Adopted On: May 11, 2017

