








LEGEND

Map 3.6

- |   |   |   |  |
|---|---|---|--|
|  | Area Wide Improvements                                      |  | City Boundary  |
|  | Street Segment Improvements                                 |  | Far Northeast District                                     |
|  | Intersection, Interchange, Bridge/Overcrossing Improvements |  | Unincorporated Area within Portland Urban Service Boundary |
|  | Pedestrian Districts  |   |  |