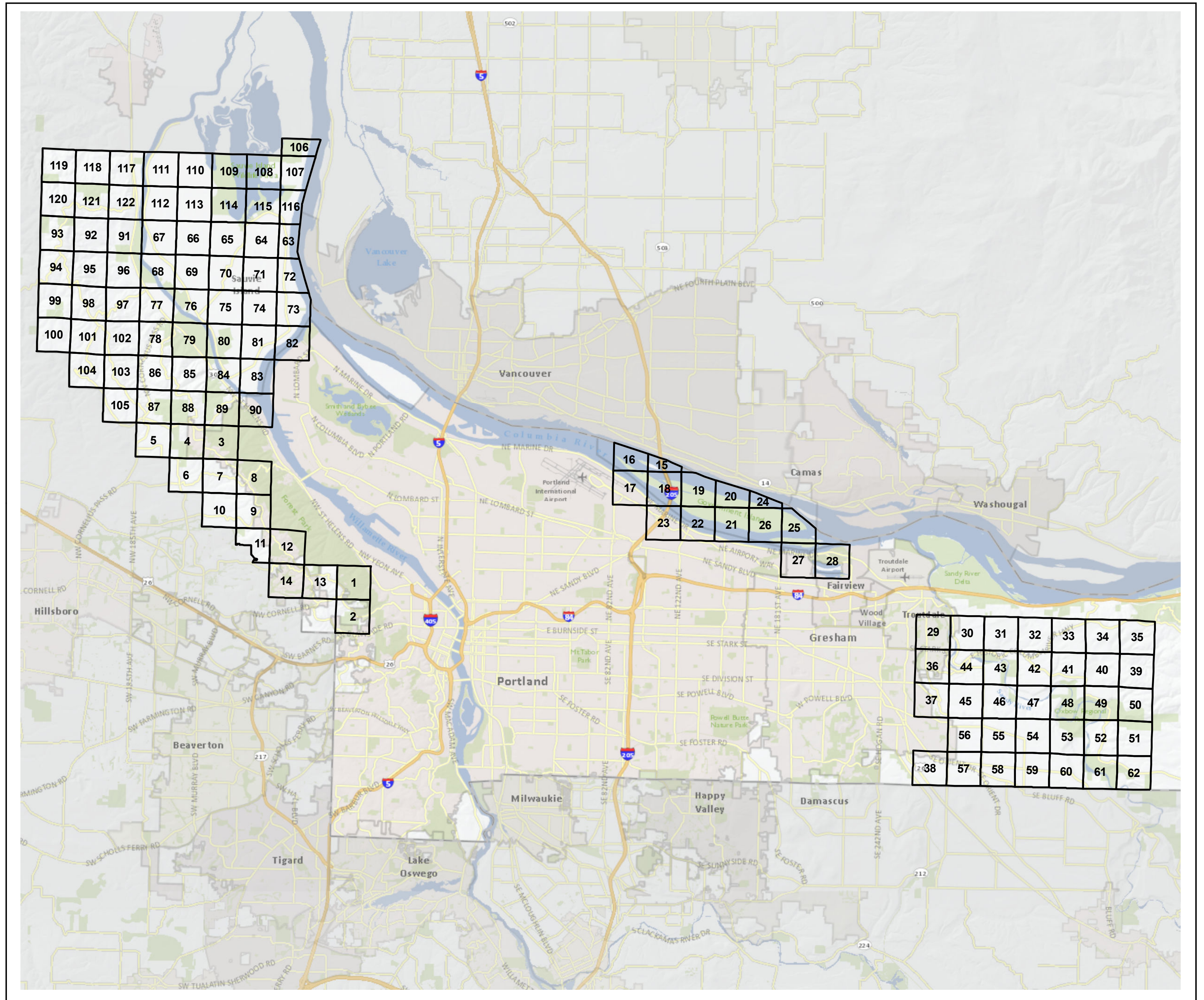
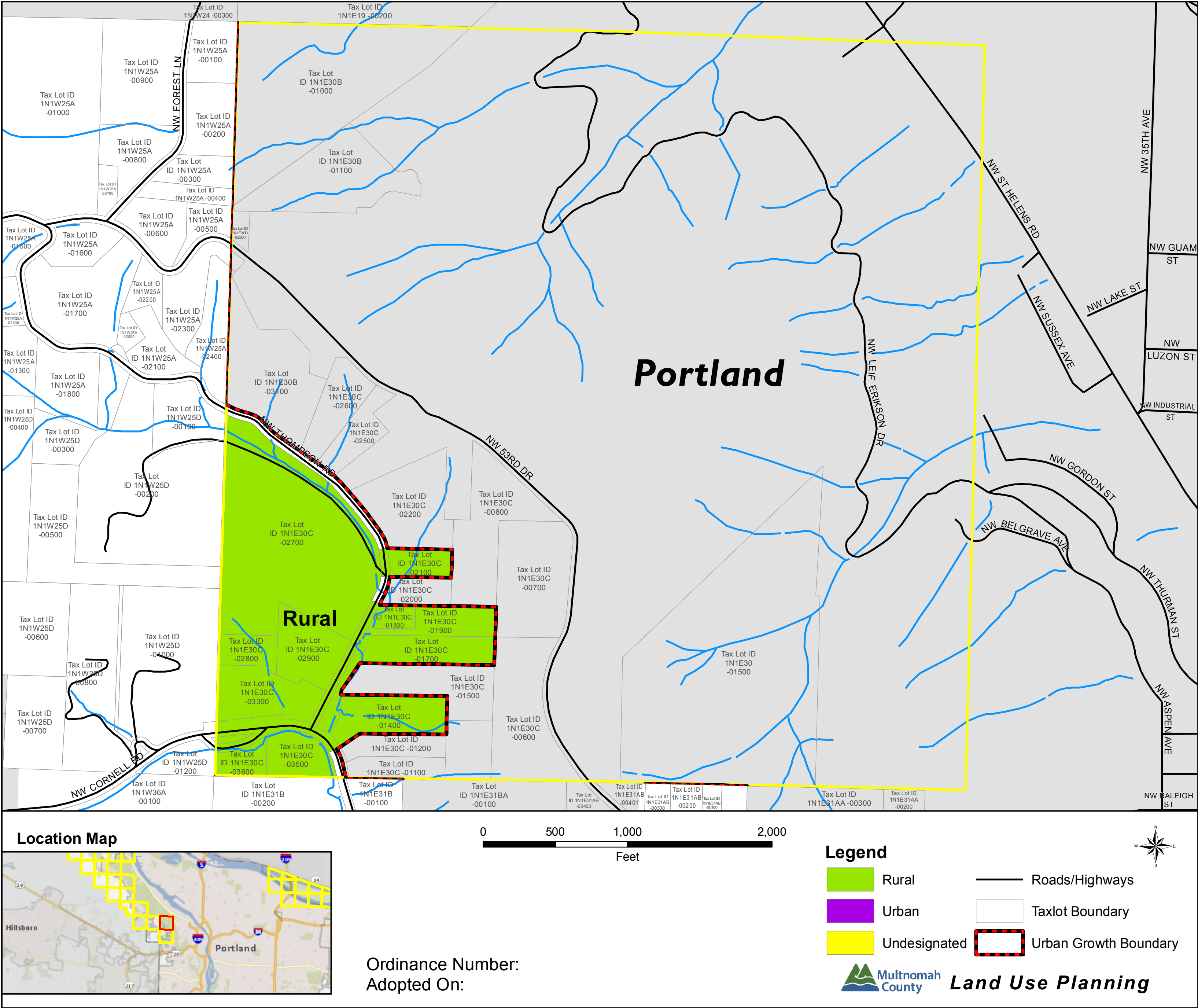
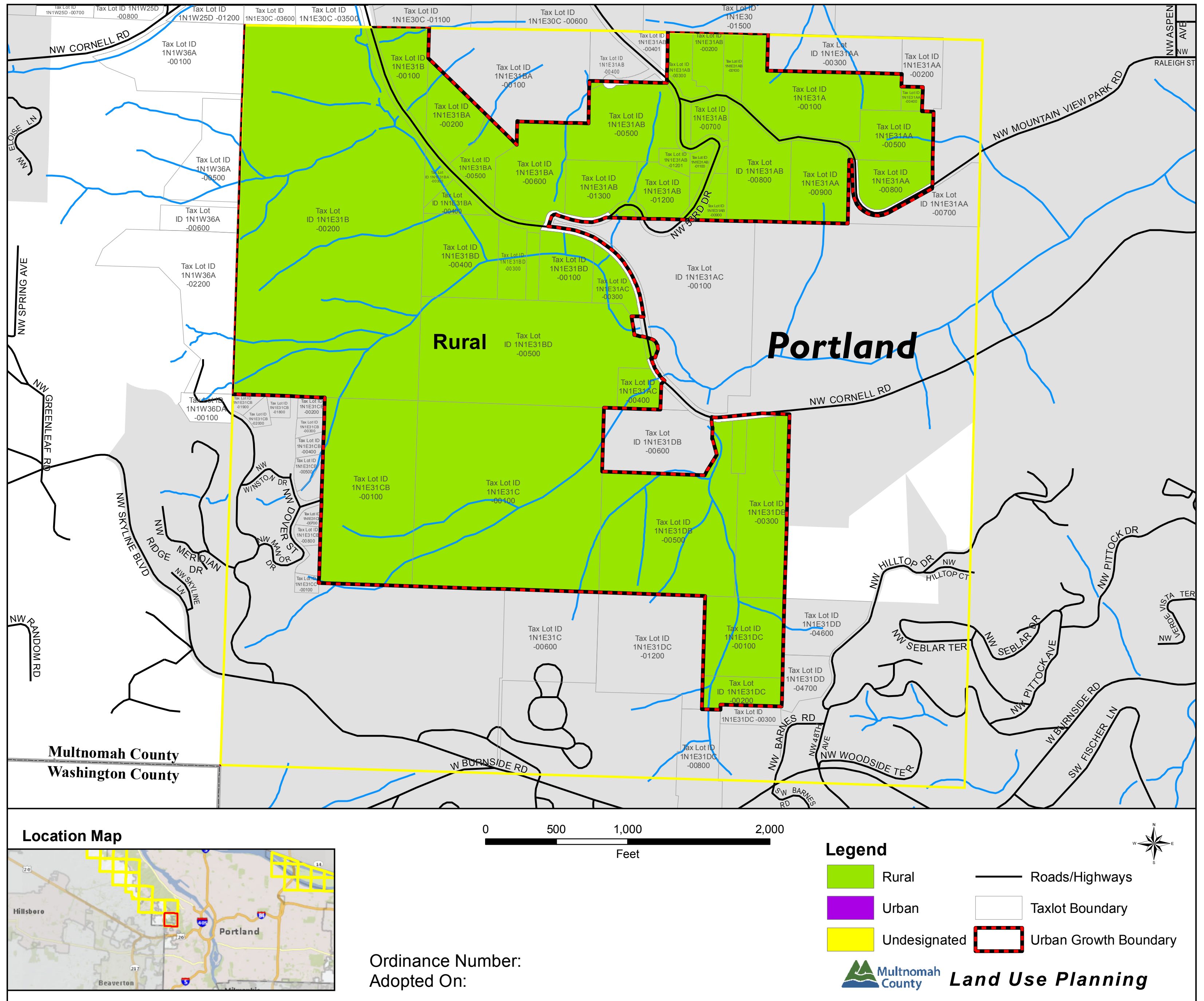
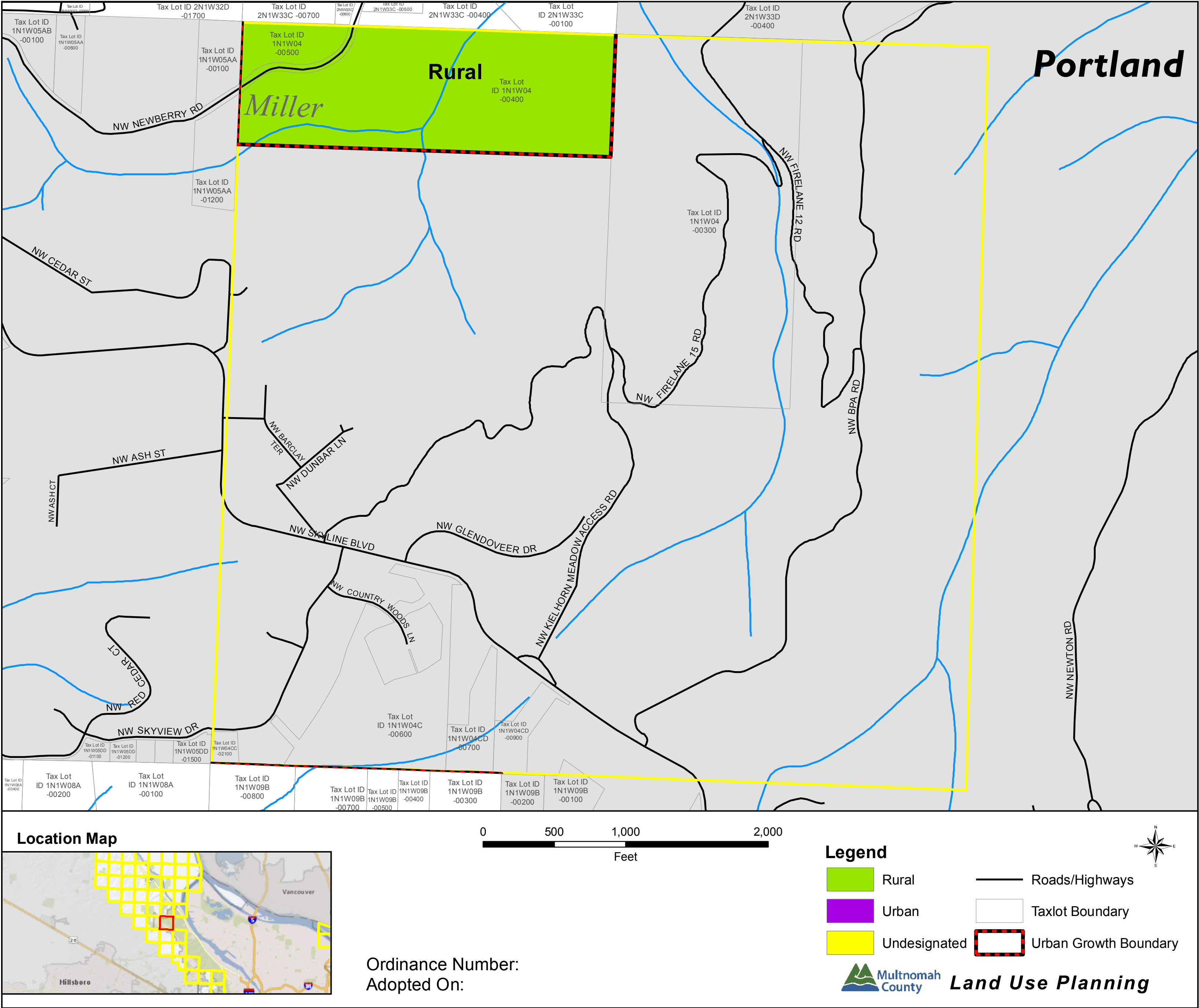


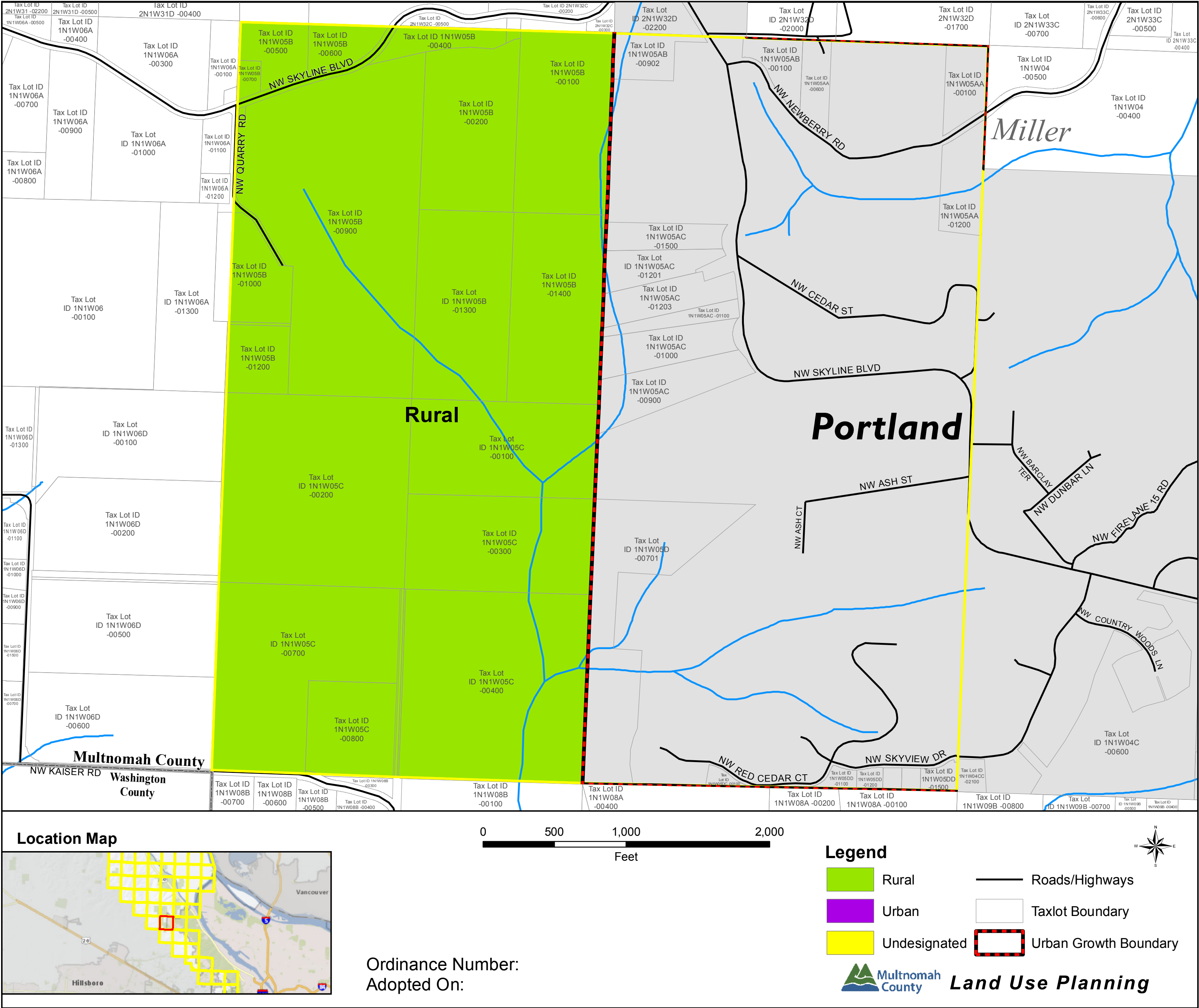
Multnomah County Official Urban and Rural Reserves Map Index



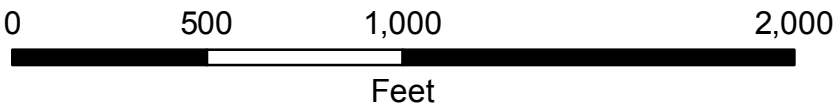
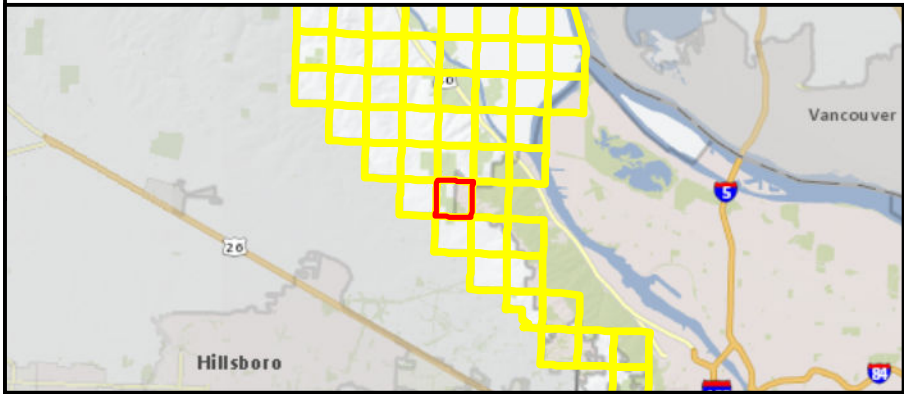








Location Map



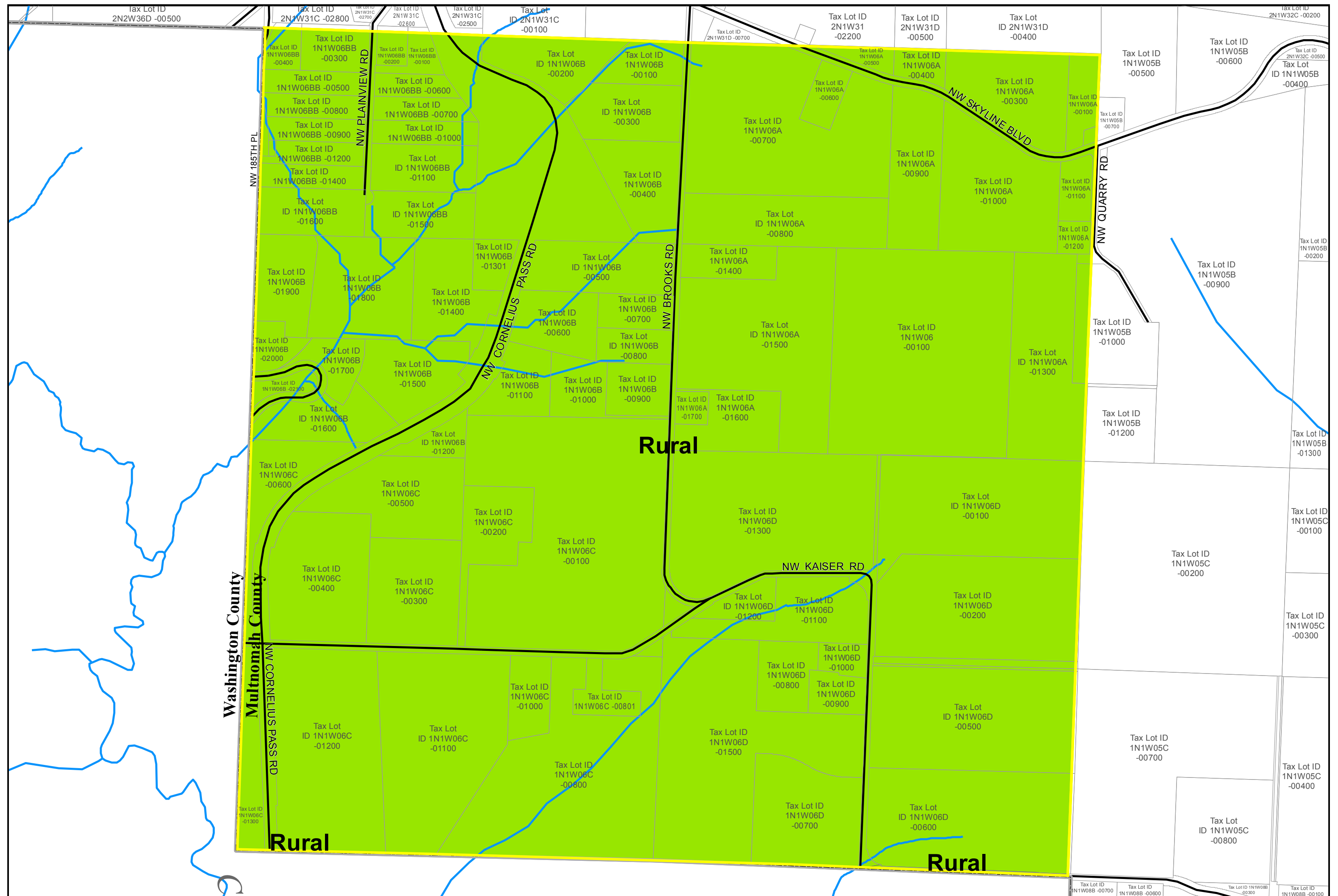
Legend

- Rural
- Urban
- Undesignated
- Roads/Highways
- Taxlot Boundary
- Urban Growth Boundary

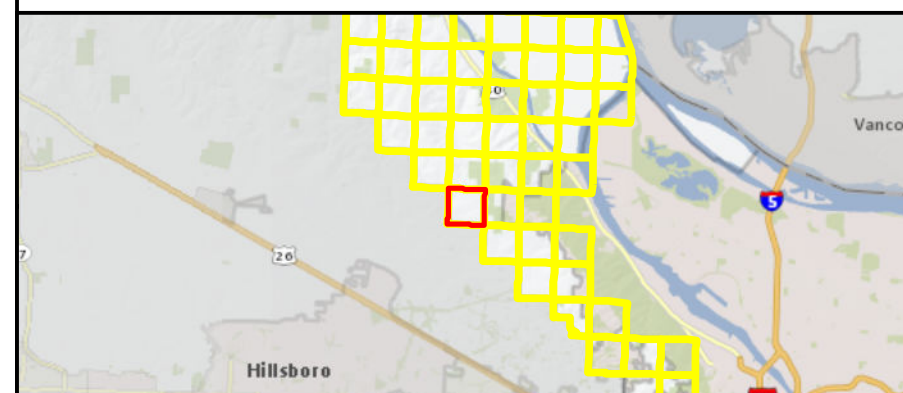


Land Use Planning

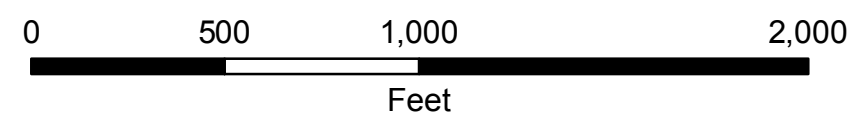
Ordinance Number:
Adopted On:









Location Map



Ordinance Number:
Adopted On:

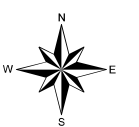


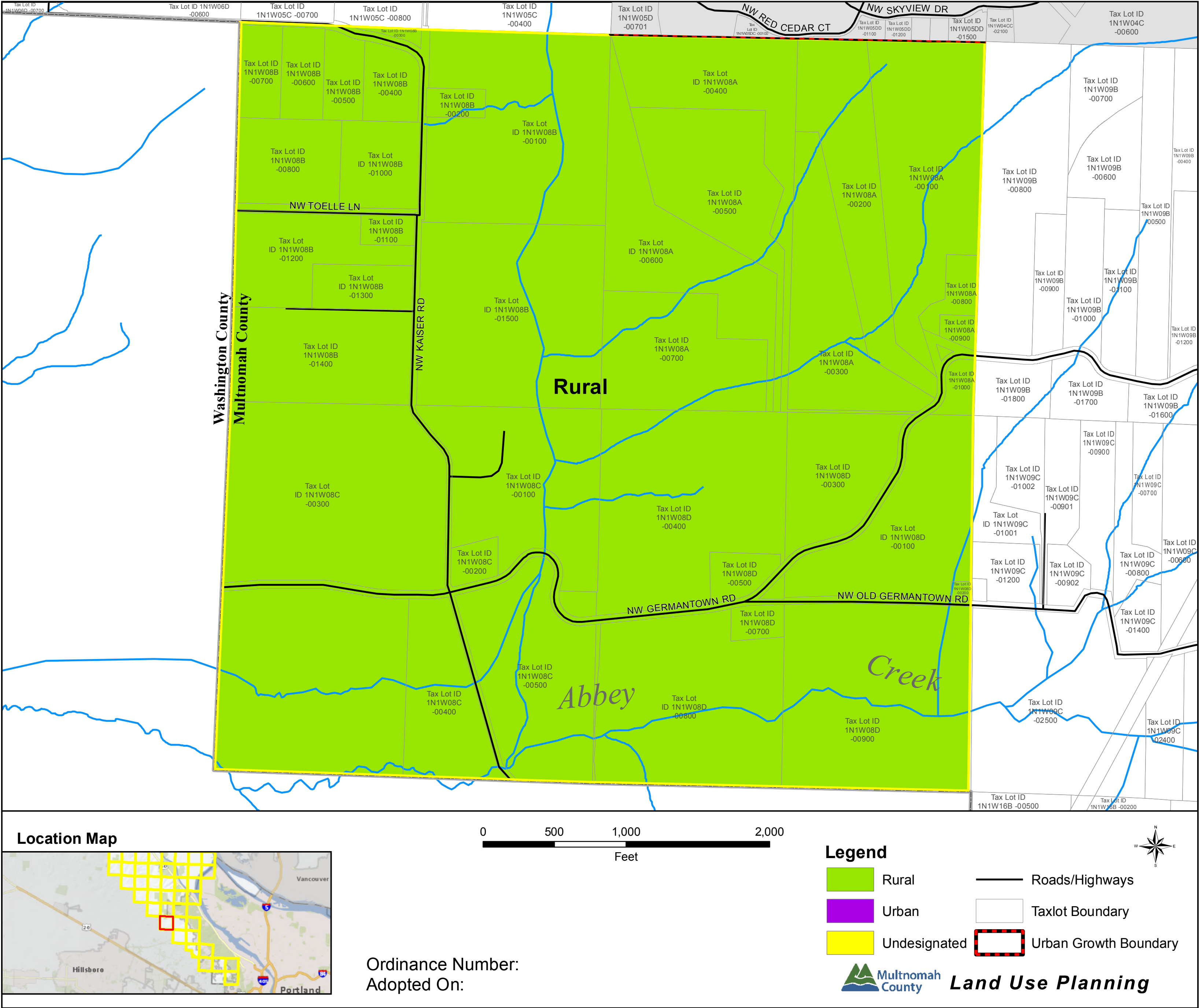
Legend

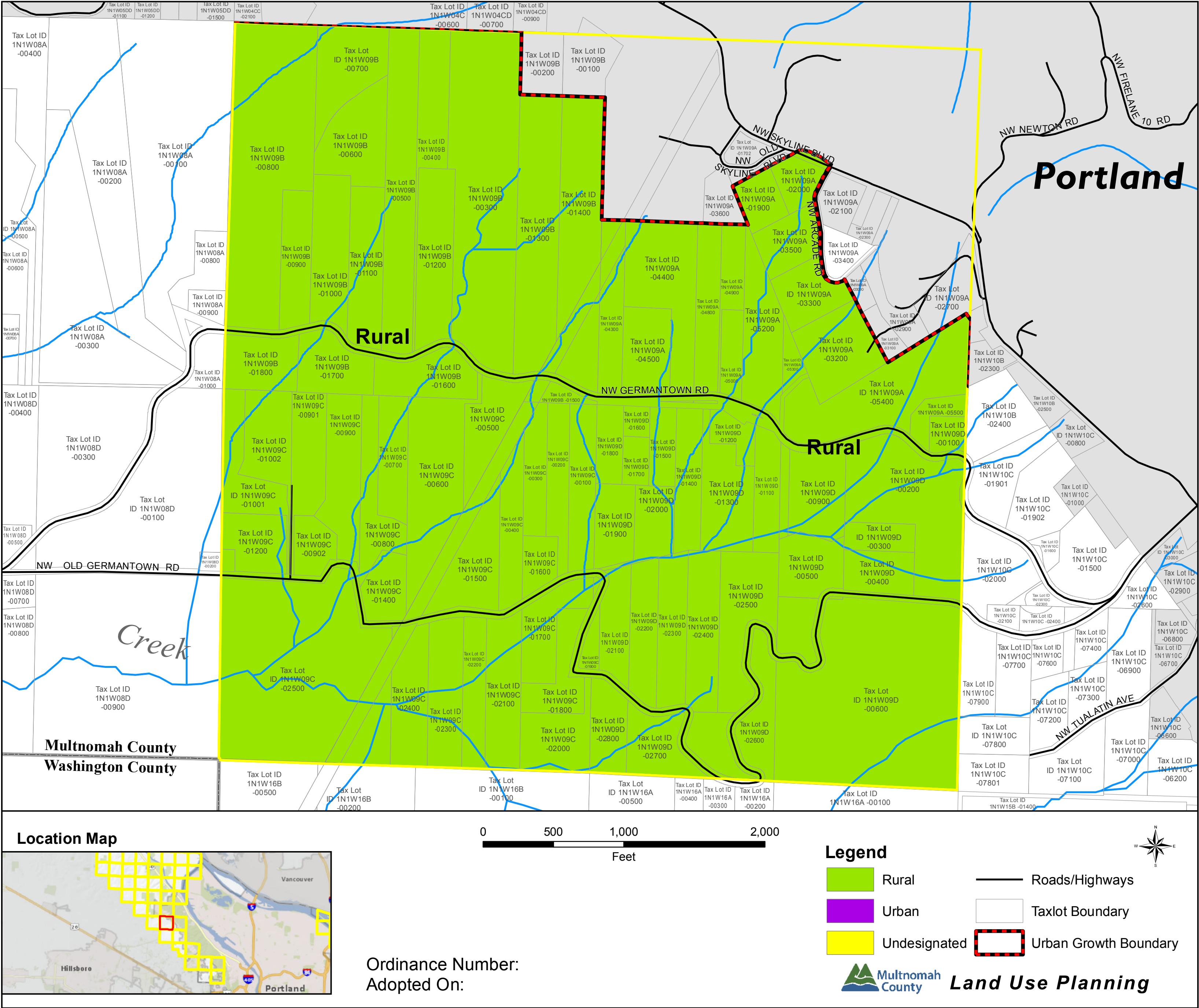
-  Rural
  Roads/Highways
-  Urban
  Taxlot Boundary
-  Undesignated
  Urban Growth Boundary

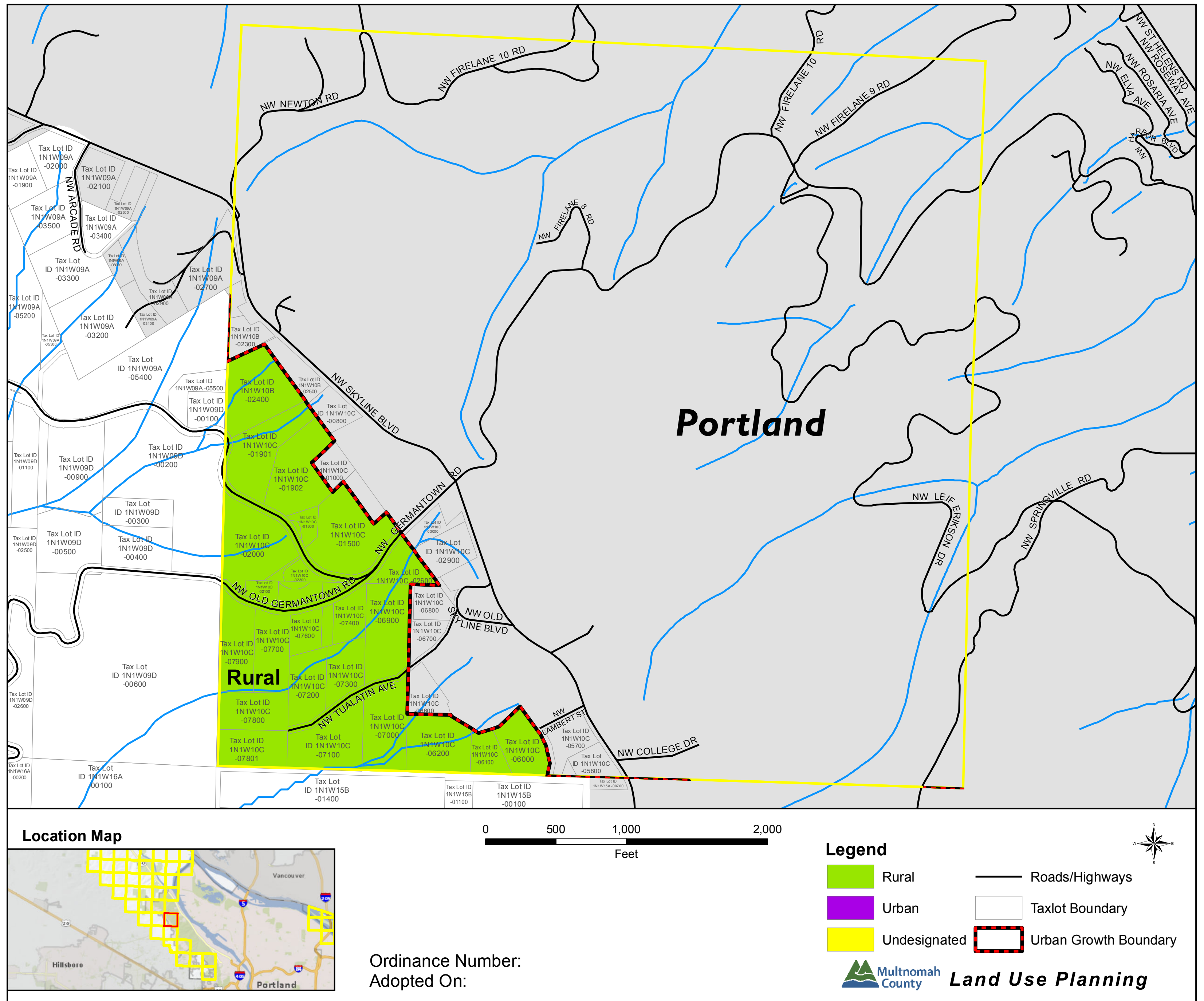


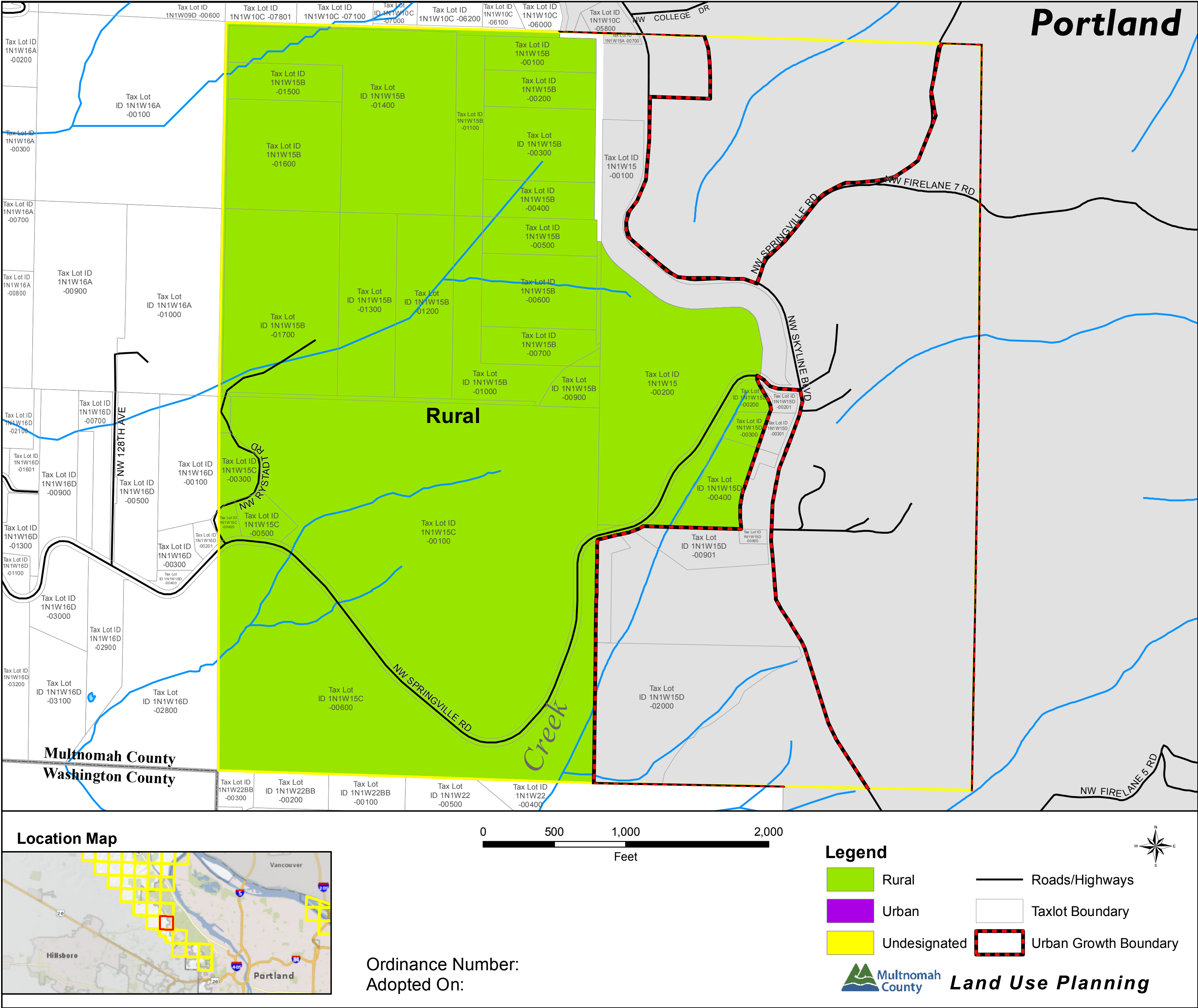
Land Use Planning



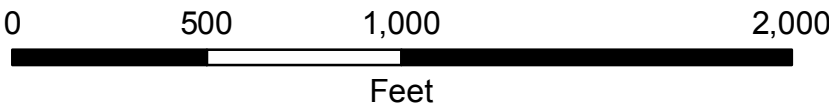
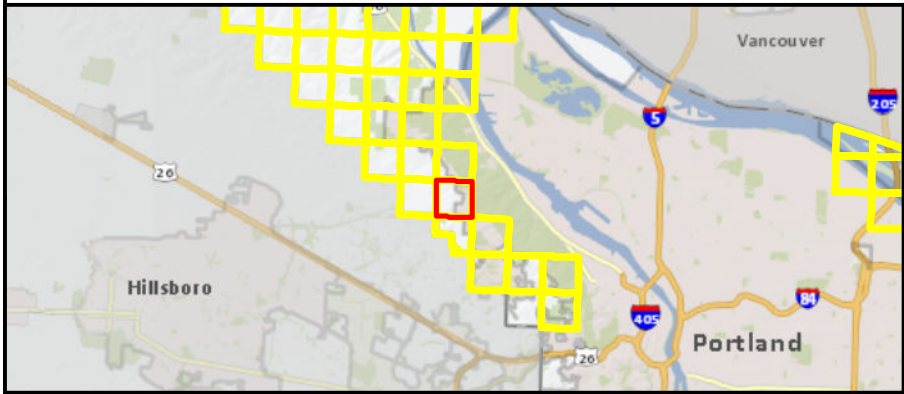








Location Map



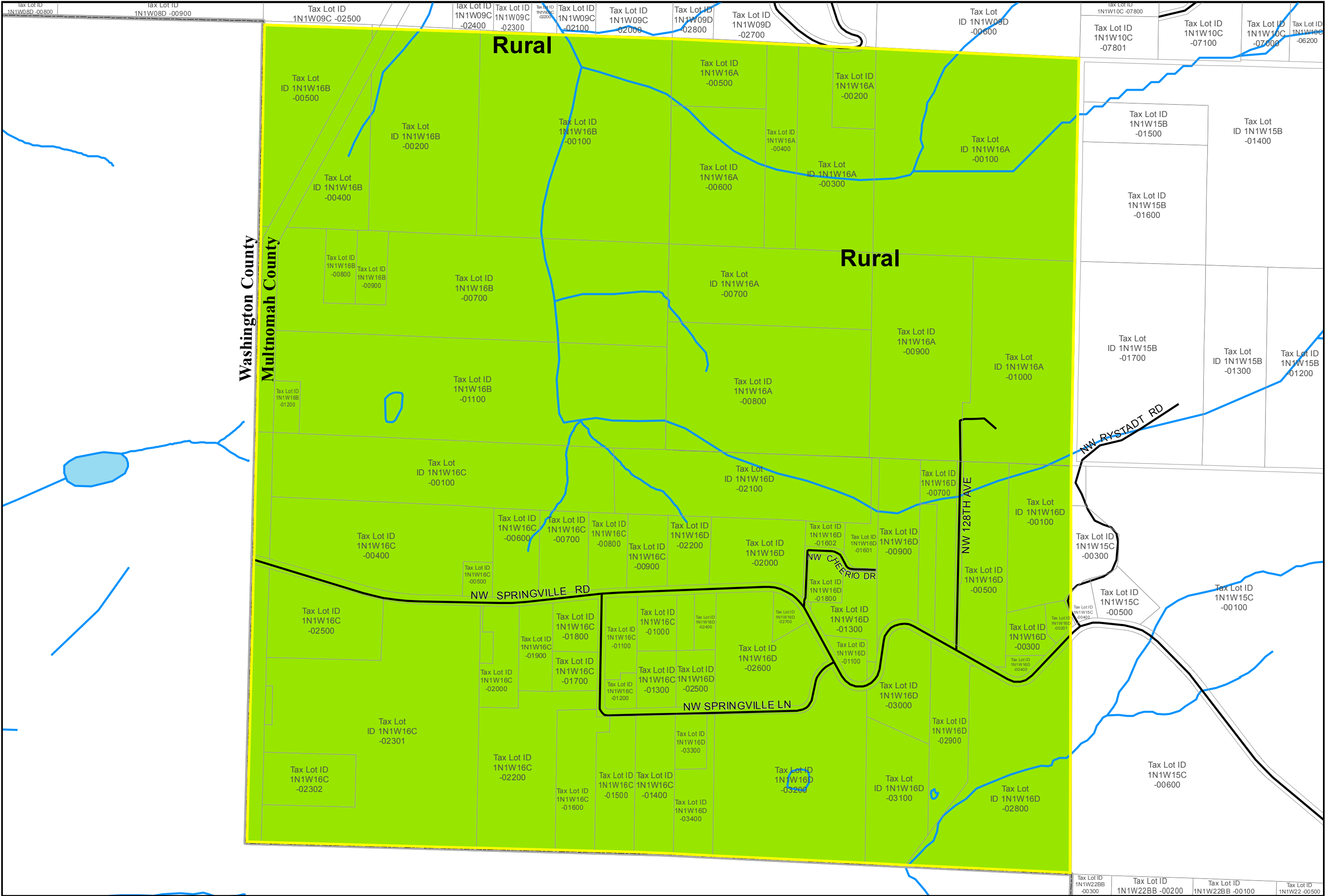
Legend

- Rural
- Urban
- Undesignated
- Roads/Highways
- Taxlot Boundary
- Urban Growth Boundary

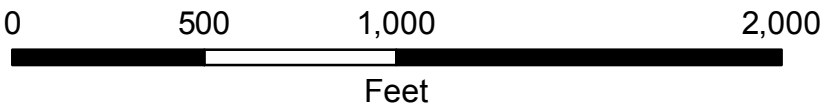
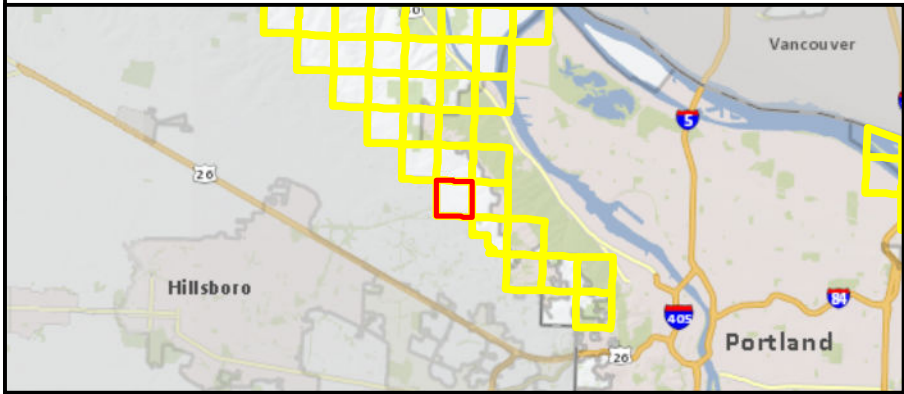


Land Use Planning

Ordinance Number:
Adopted On:



Location Map

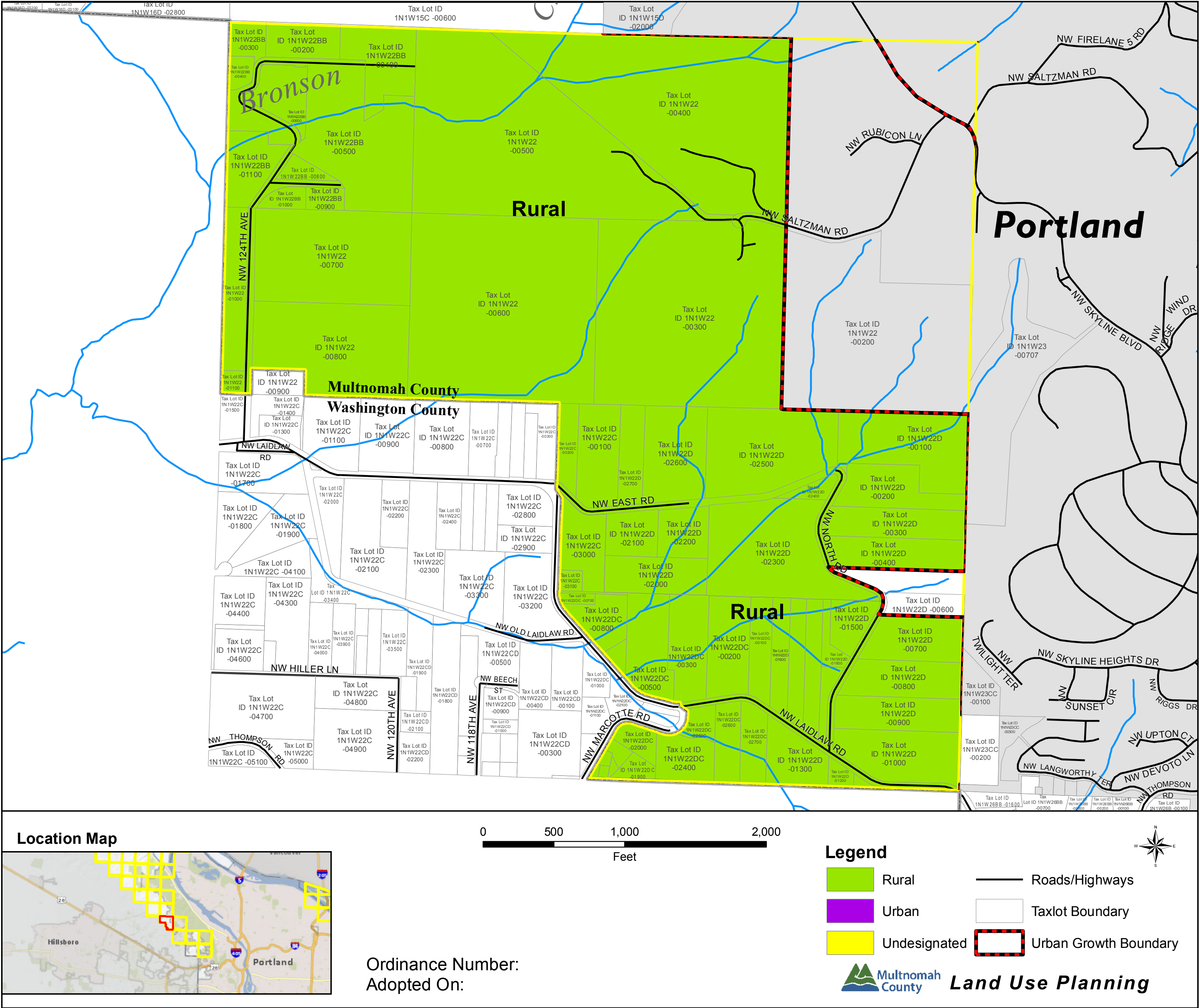


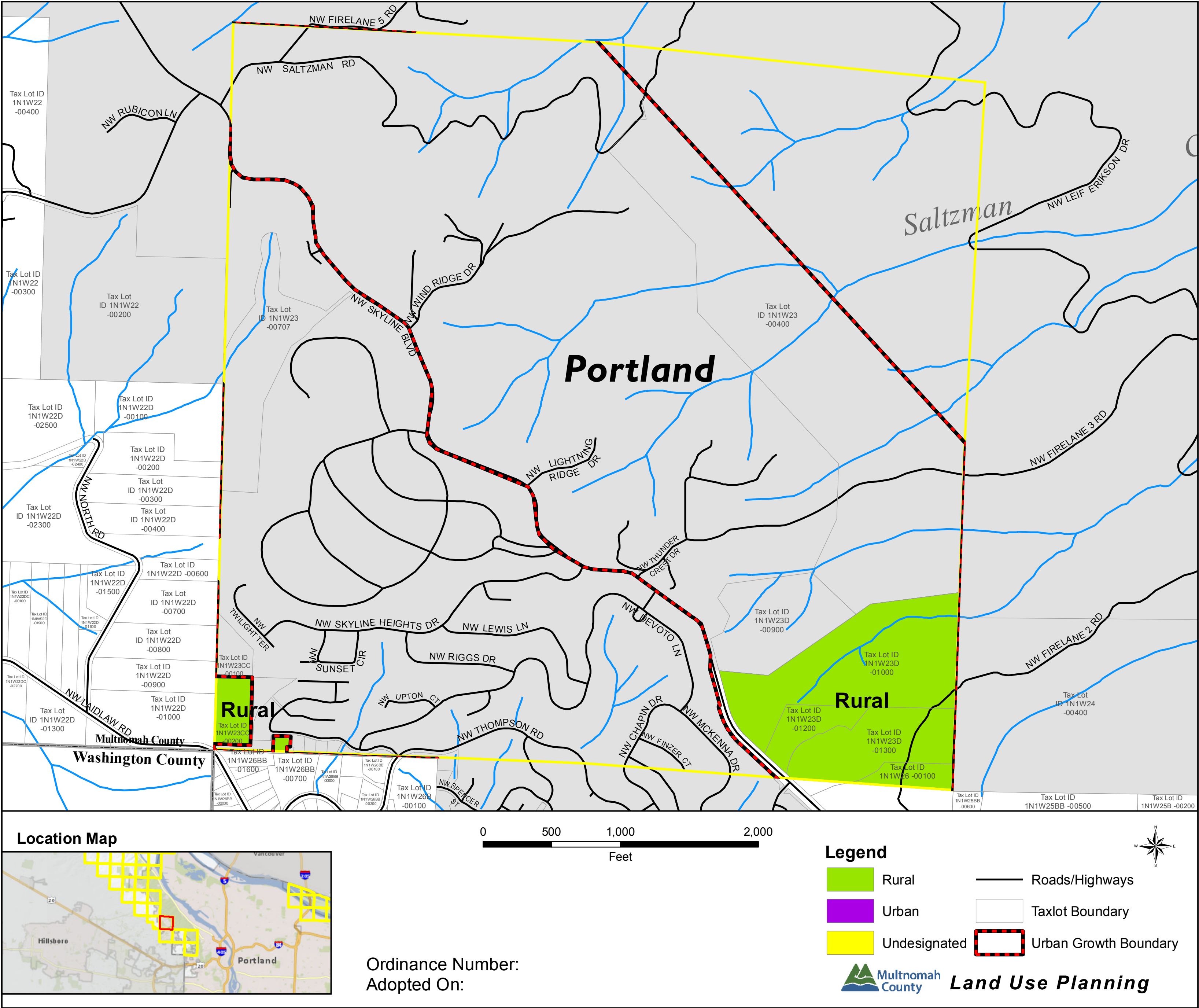
Legend

- Rural
- Urban
- Undesignated
- Roads/Highways
- Taxlot Boundary
- Urban Growth Boundary

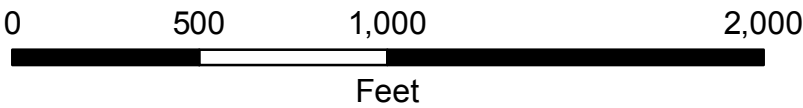
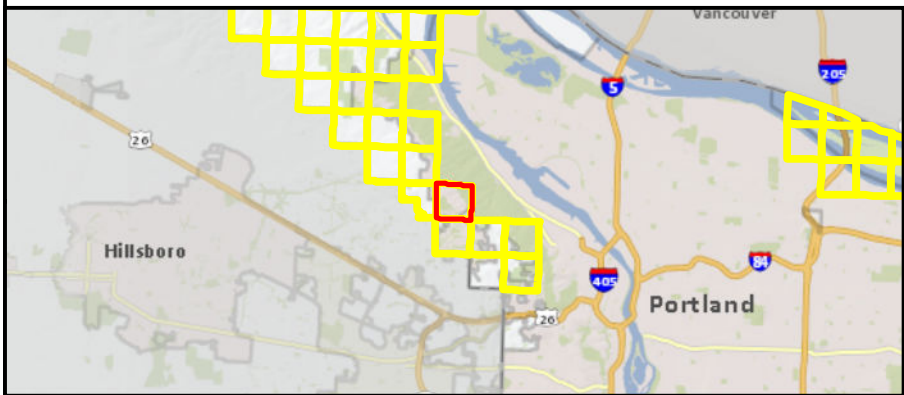


Ordinance Number:
Adopted On:





Location Map



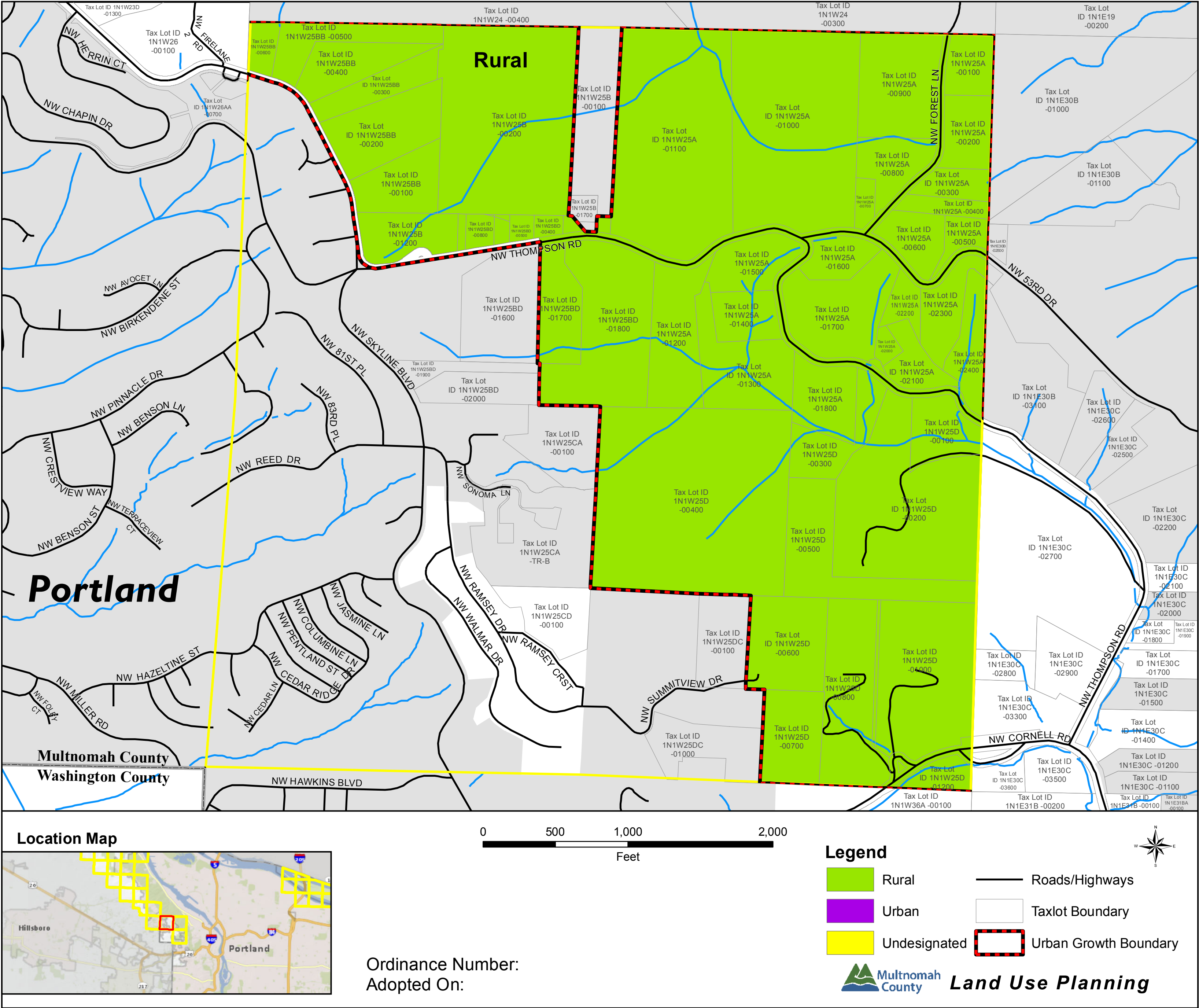
Legend

- Rural
- Urban
- Undesignated
- Roads/Highways
- Taxlot Boundary
- Urban Growth Boundary

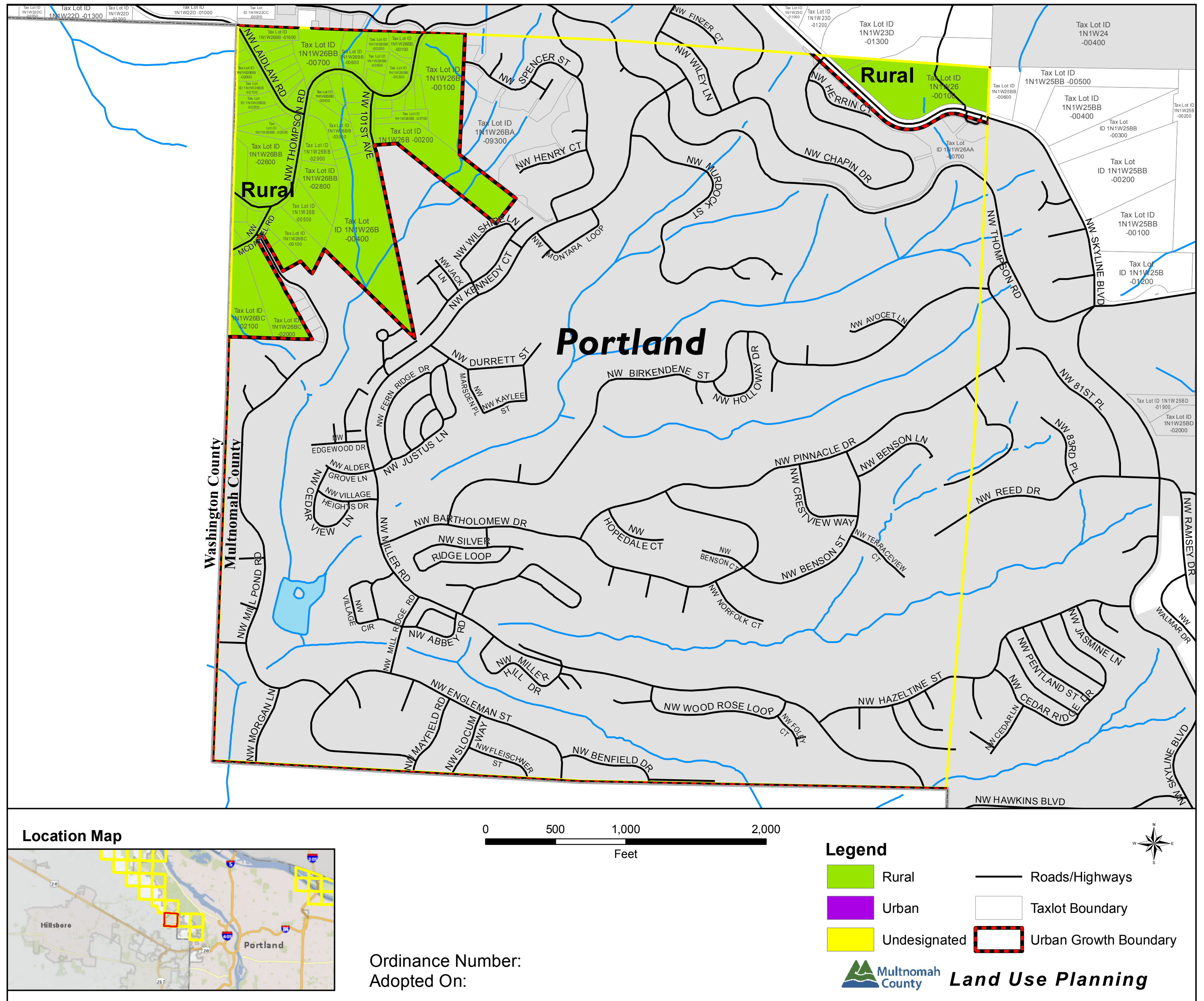


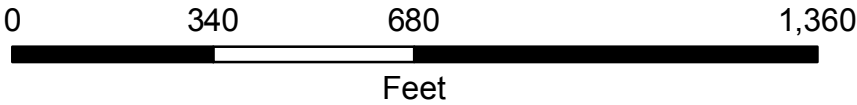
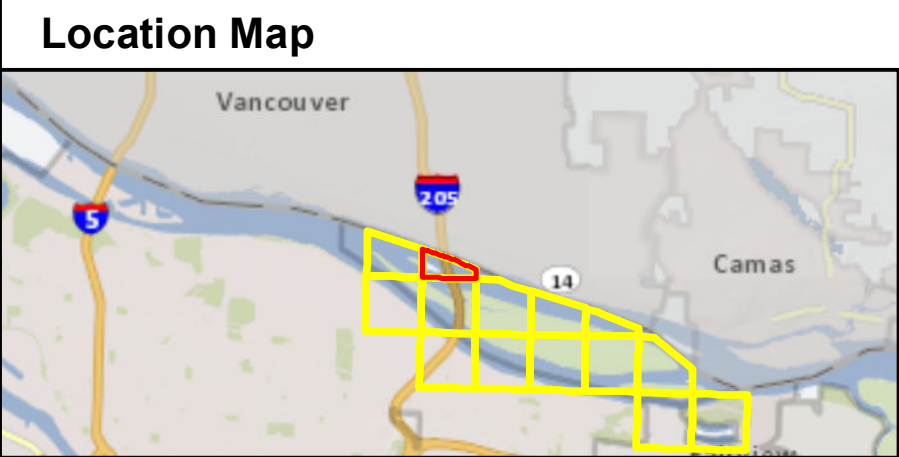
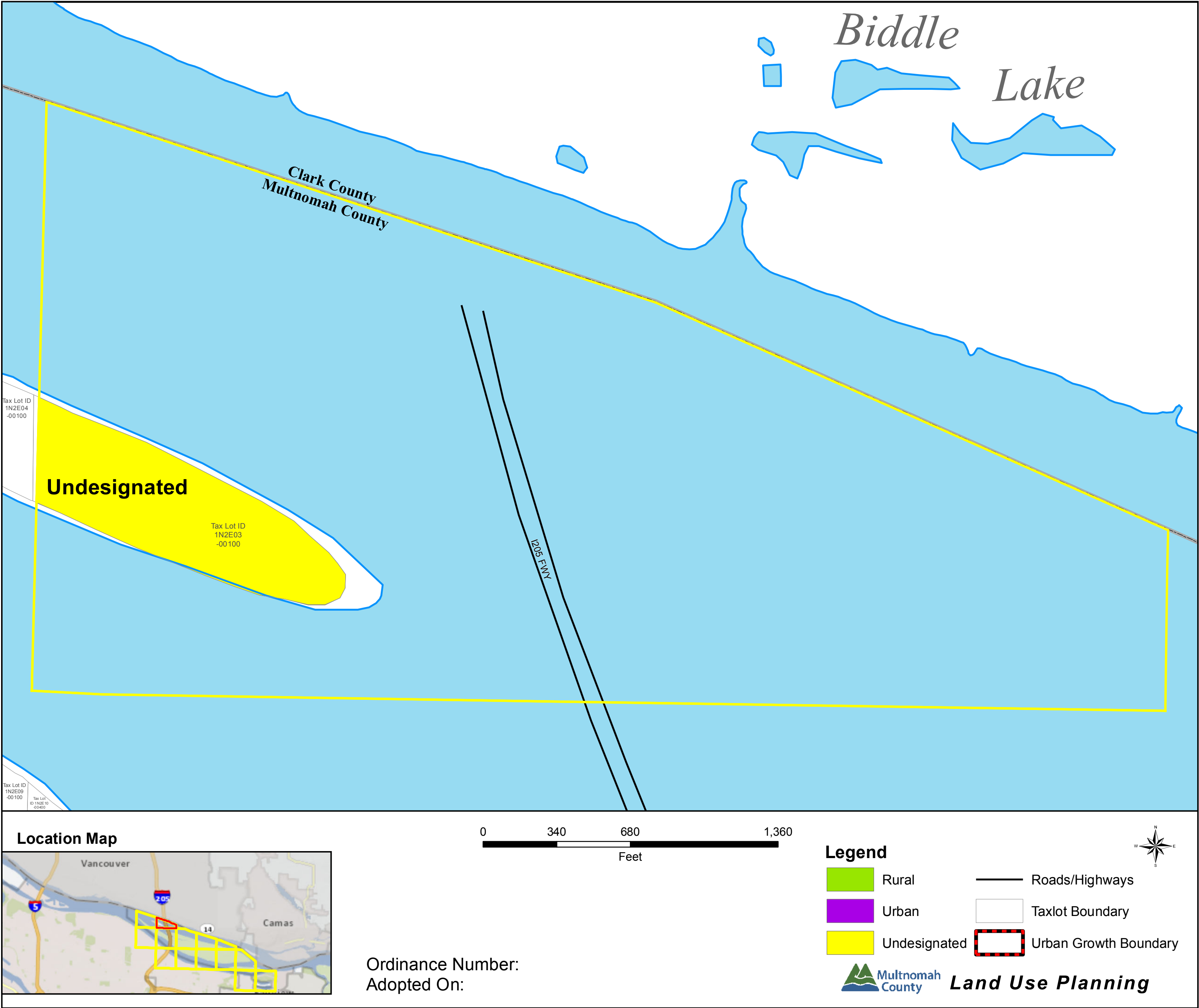
Land Use Planning

Ordinance Number:
Adopted On:



Multnomah County Official Urban and Rural Reserves Map For Section: 1N1W-26 Page 1-14



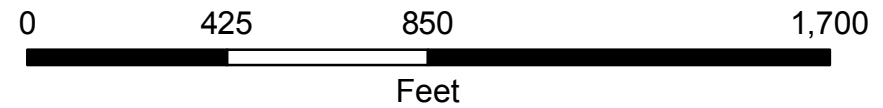
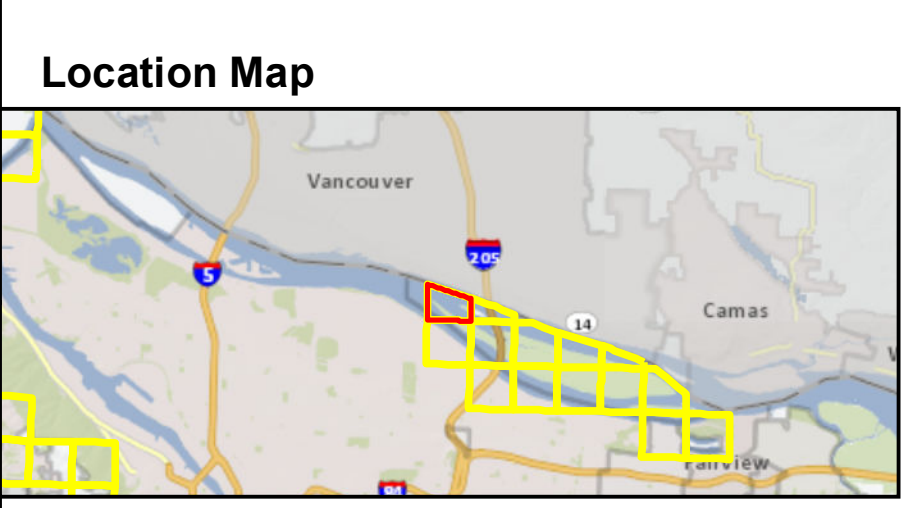
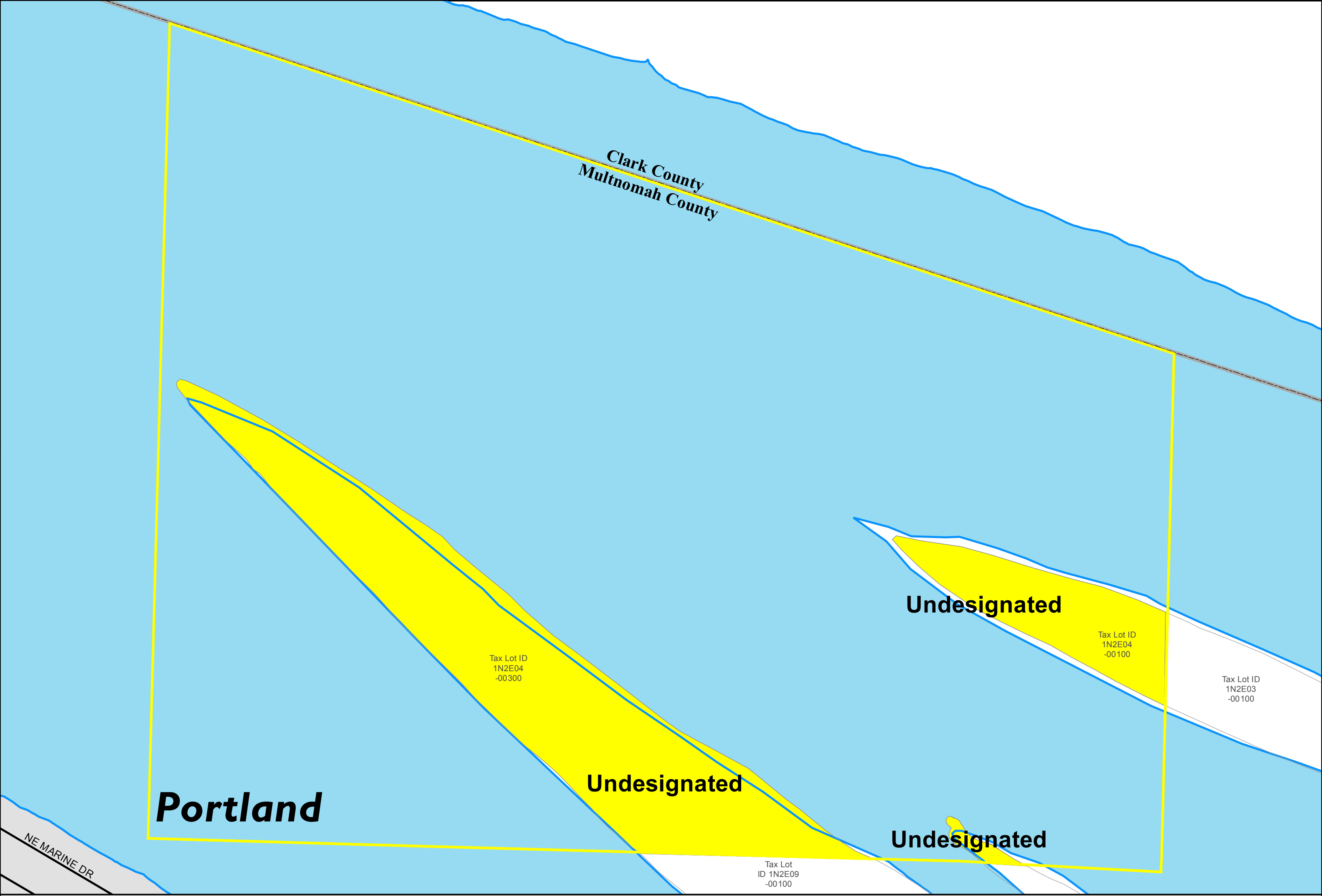


Legend

Rural	Roads/Highways
Urban	Taxlot Boundary
Undesignated	Urban Growth Boundary

Multnomah County *Land Use Planning*

Ordinance Number:
Adopted On:

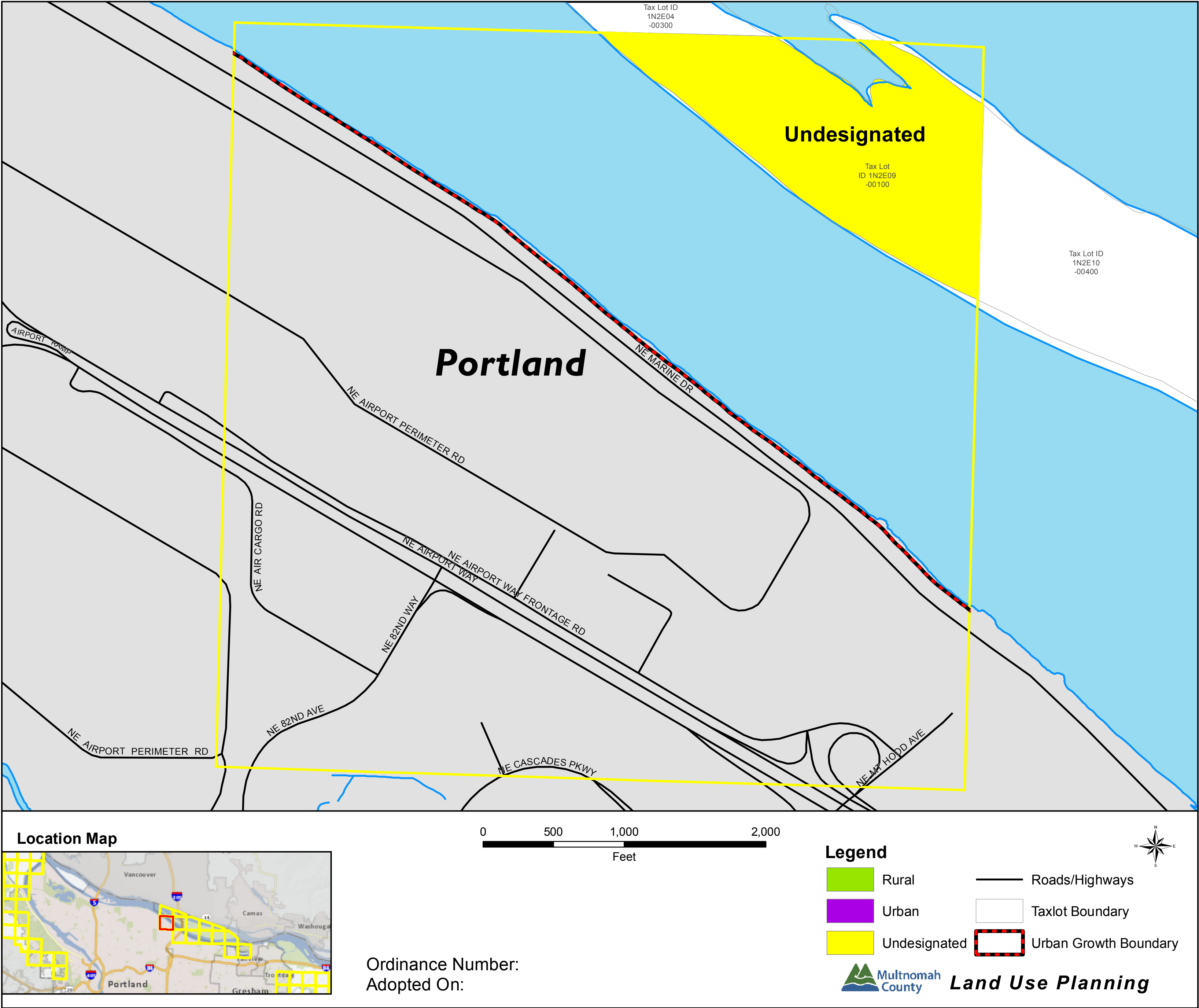


Legend

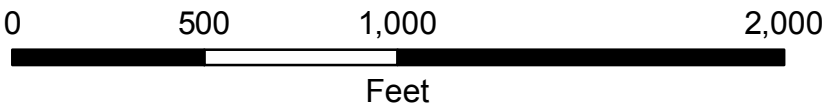
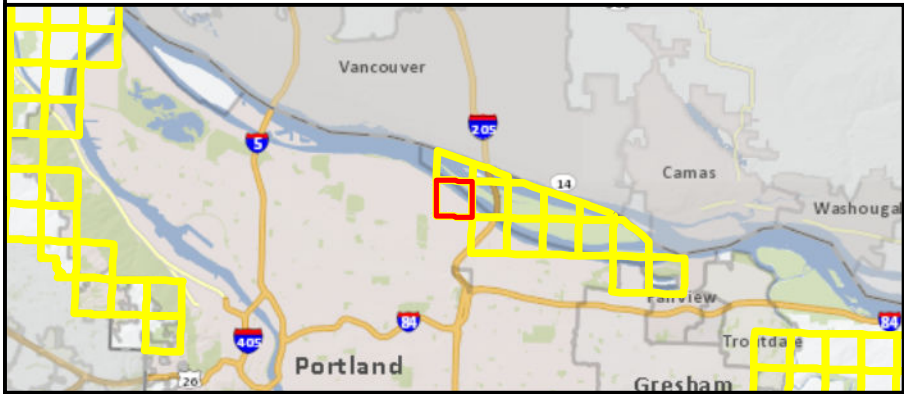
Rural	Roads/Highways
Urban	Taxlot Boundary
Undesignated	Urban Growth Boundary

Multnomah County *Land Use Planning*

Ordinance Number:
Adopted On:



Location Map



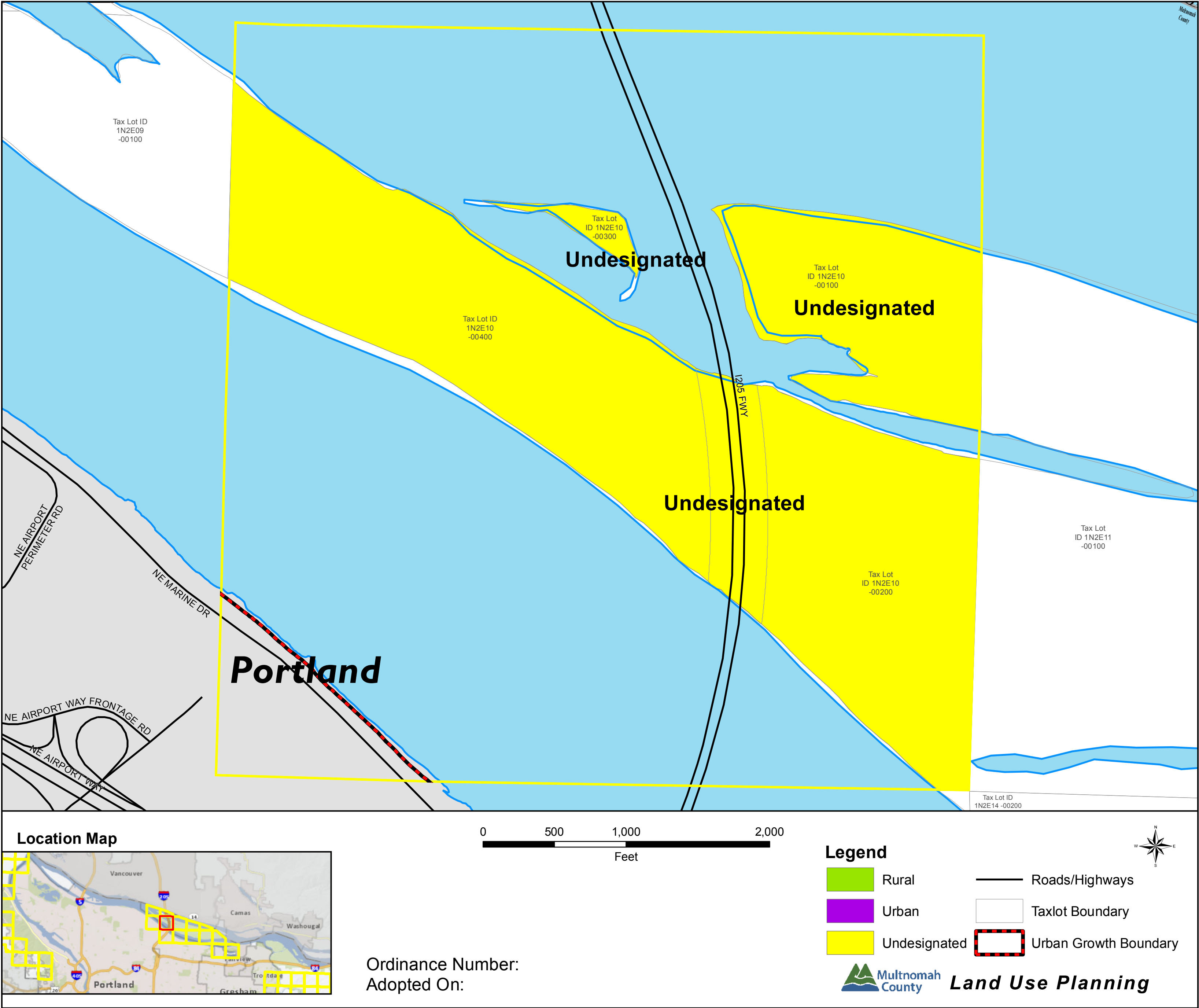
Legend

- Rural
- Urban
- Undesignated
- Roads/Highways
- Taxlot Boundary
- Urban Growth Boundary

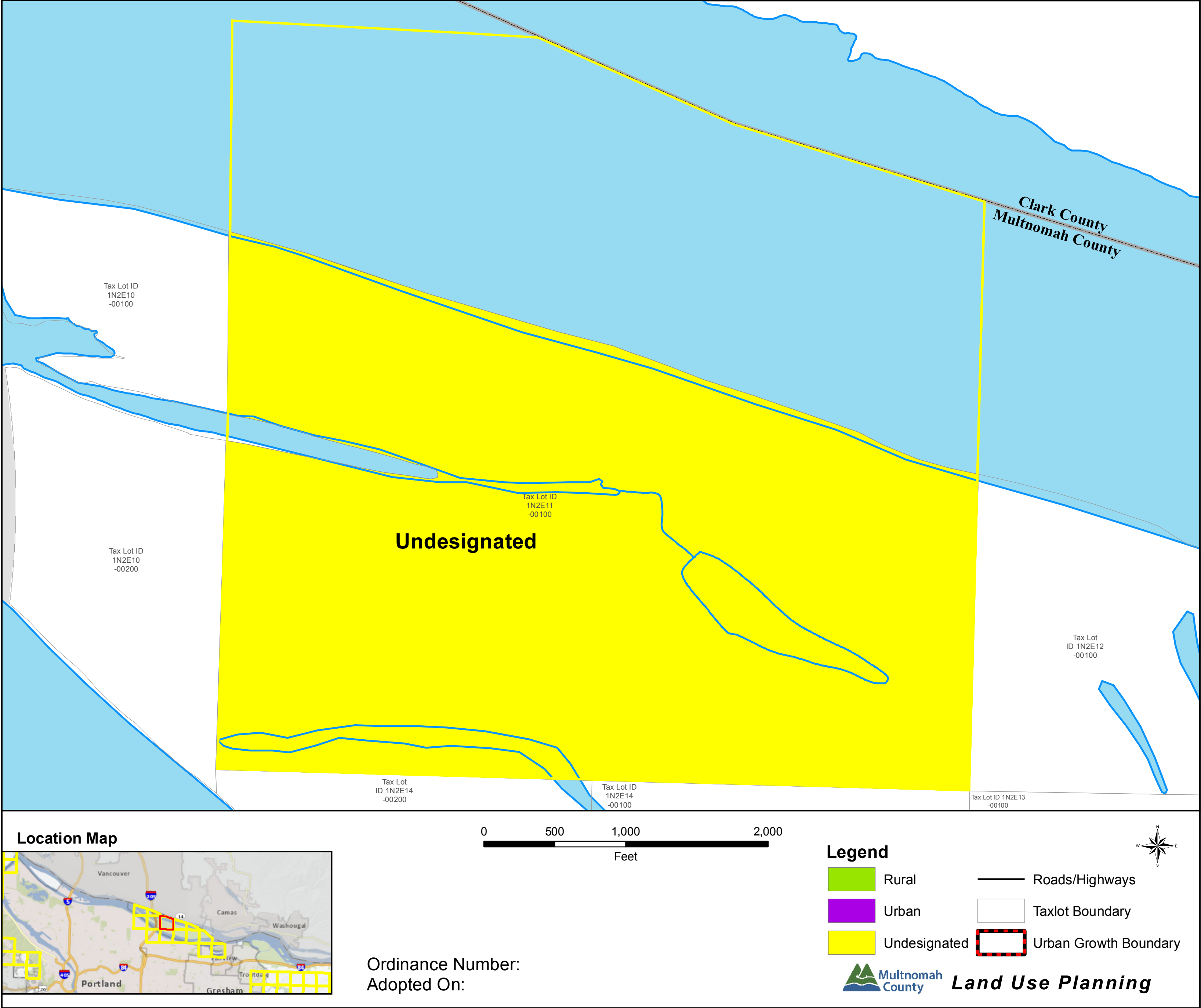


Land Use Planning

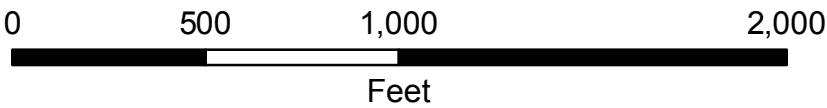
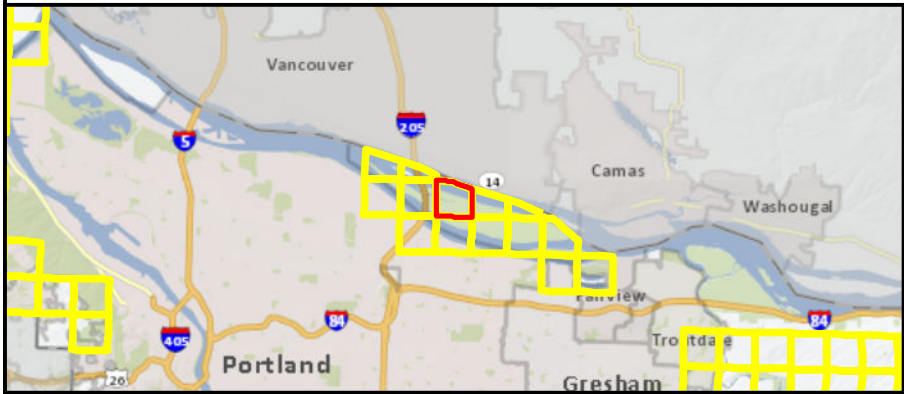
Ordinance Number:
Adopted On:



Ordinance Number:
Adopted On:



Location Map



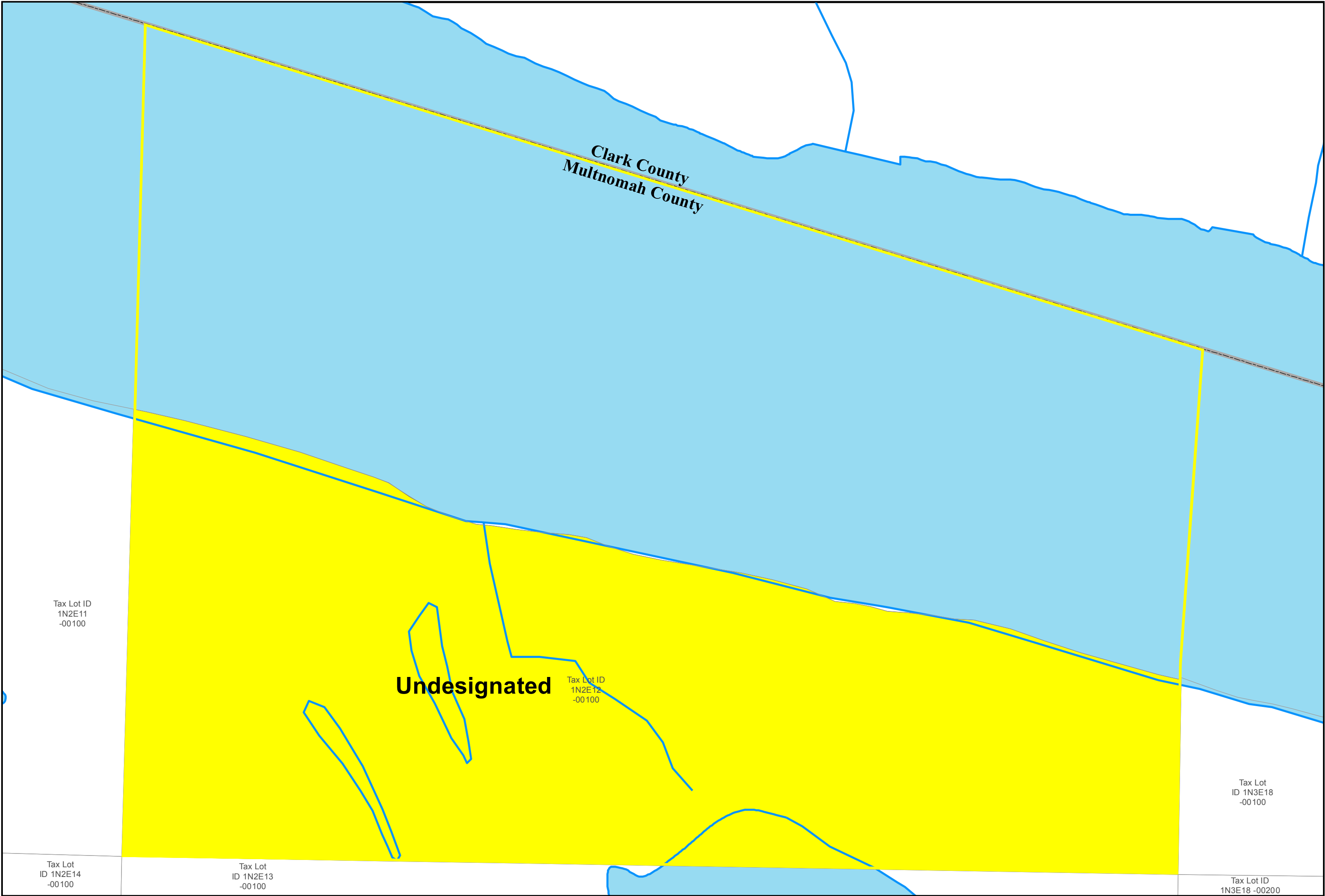
Legend

- Rural
- Urban
- Undesignated
- Roads/Highways
- Taxlot Boundary
- Urban Growth Boundary

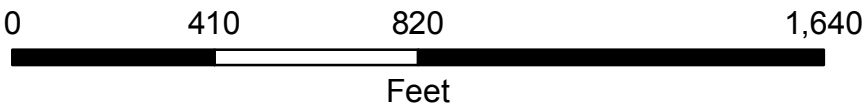
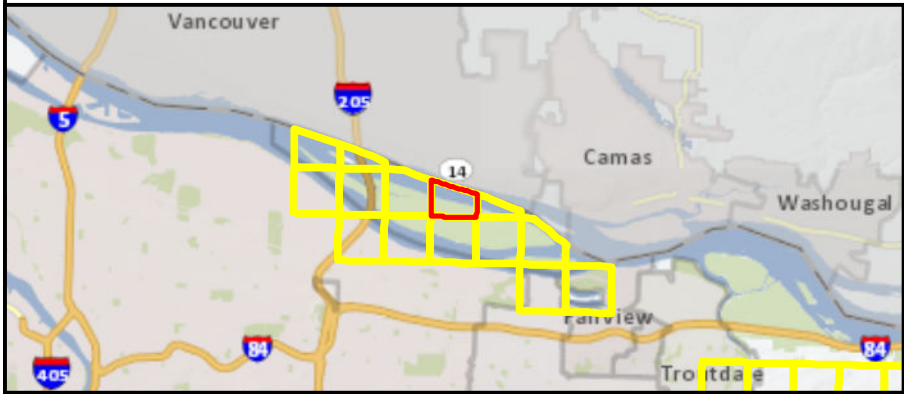


Land Use Planning







Ordinance Number:
Adopted On:



Location Map



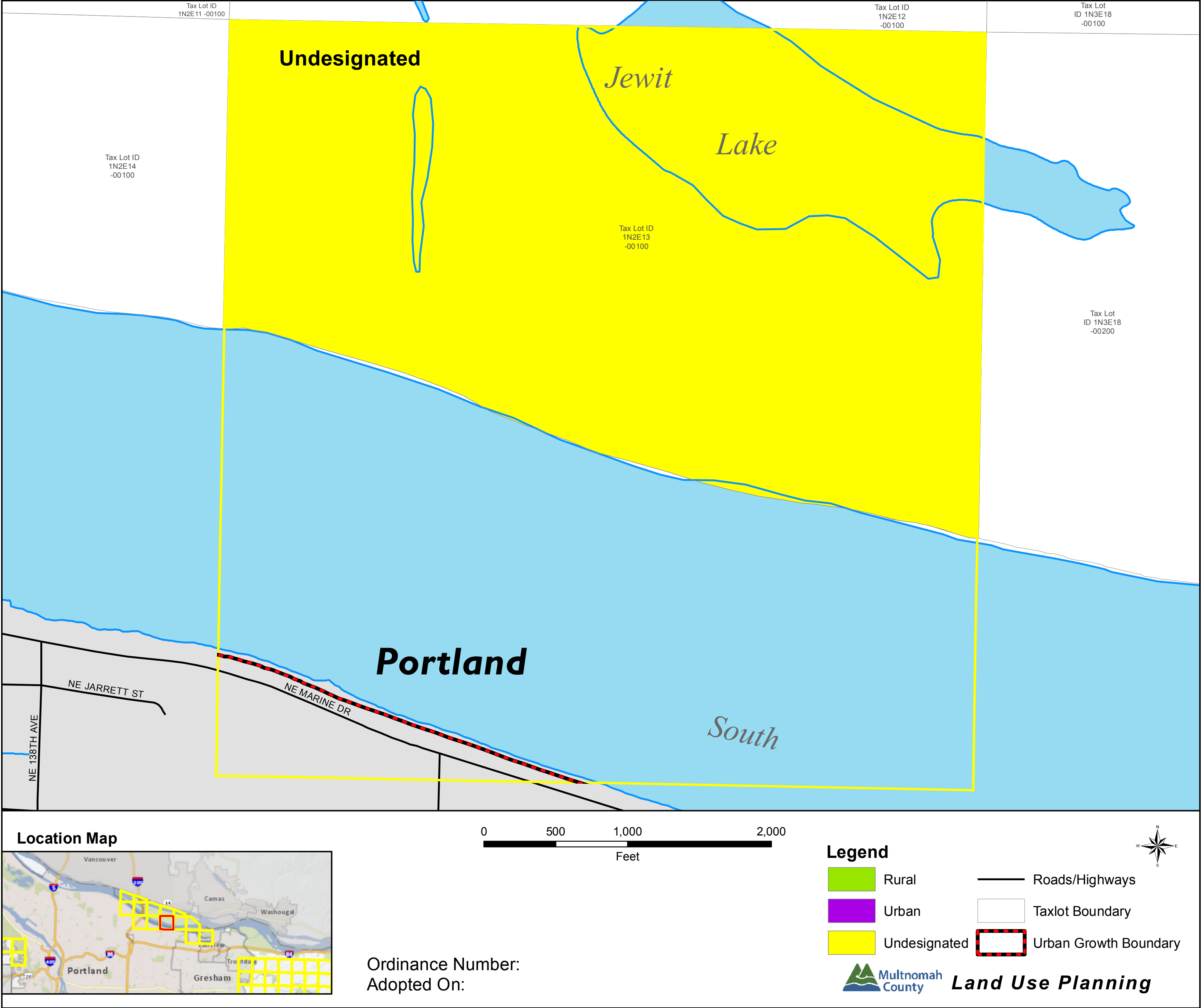
Legend

- | | |
|--|---|
|  Rural |  Roads/Highways |
|  Urban |  Taxlot Boundary |
|  Undesignated |  Urban Growth Boundary |

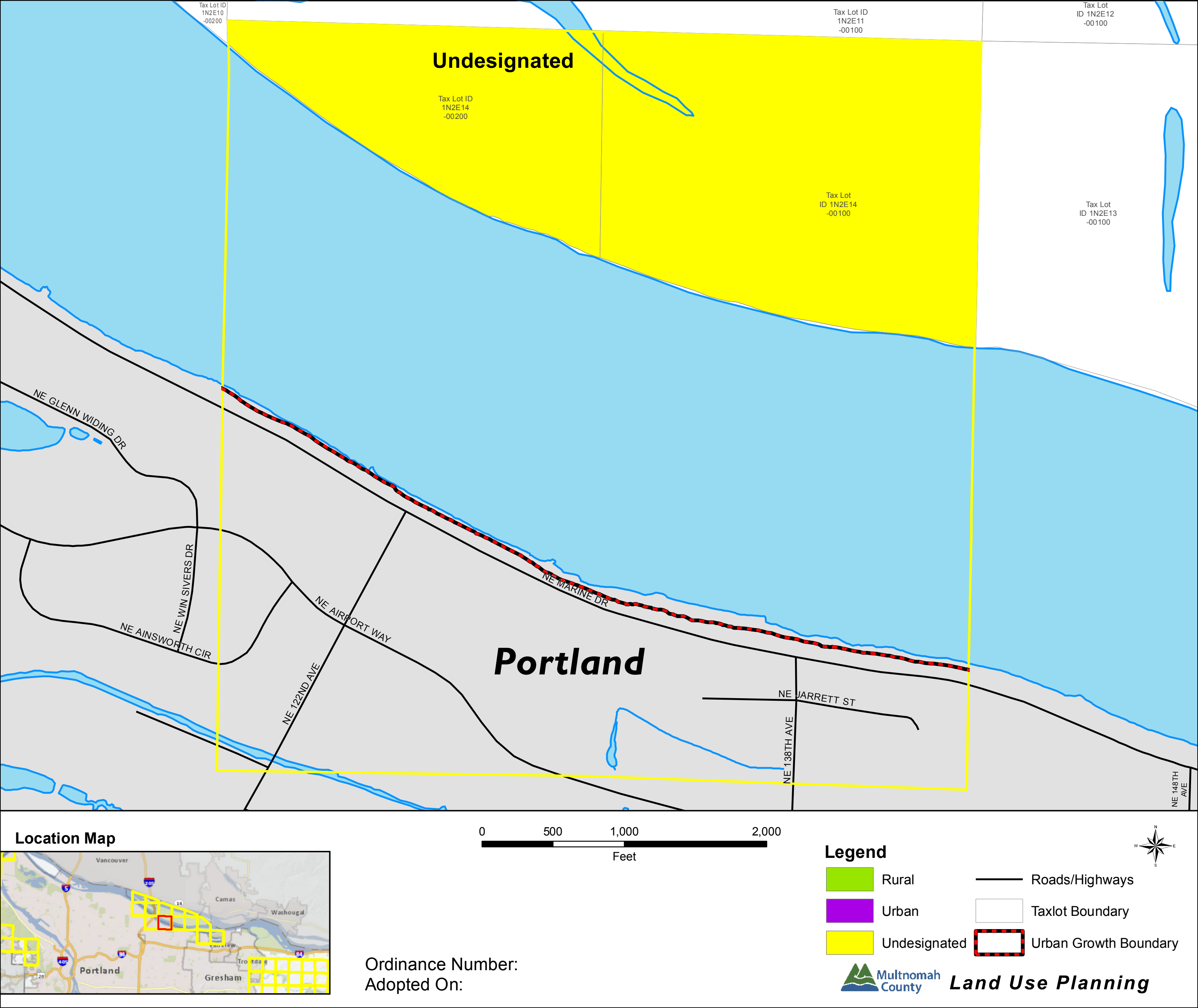


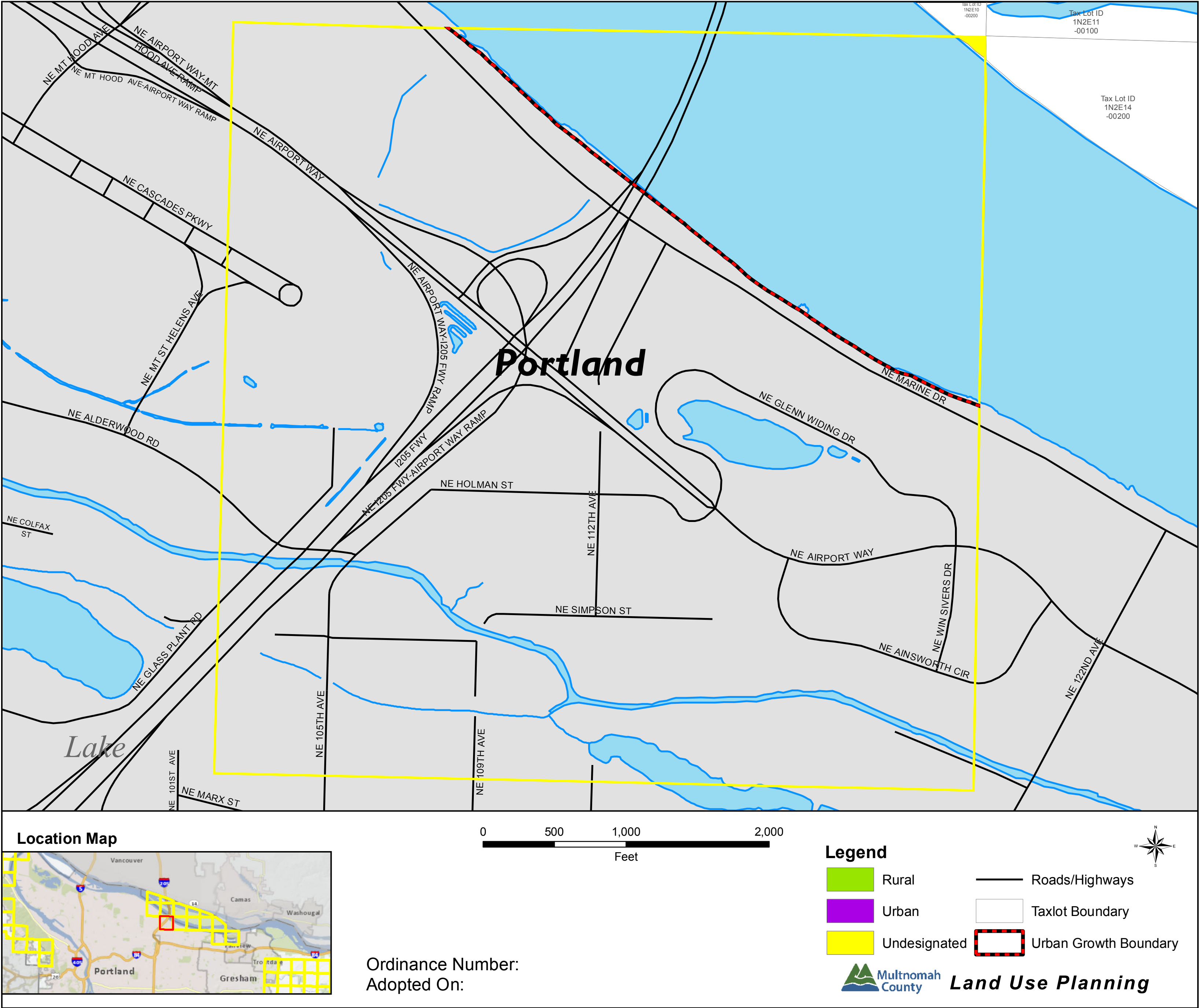
Land Use Planning

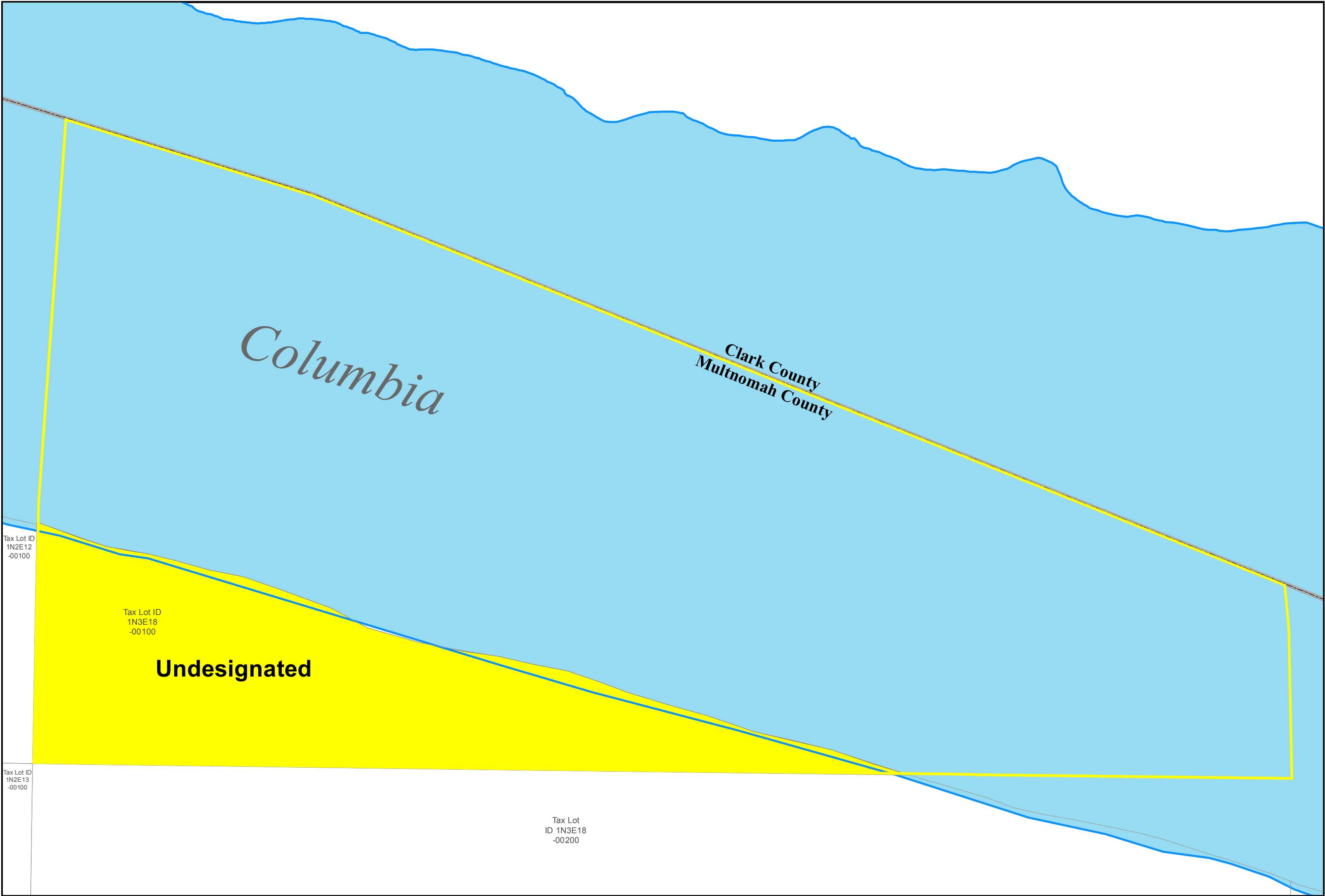
Ordinance Number:
Adopted On:



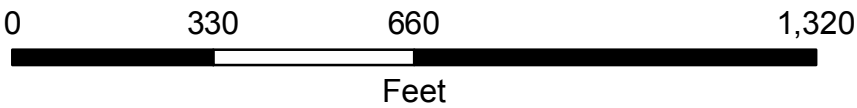
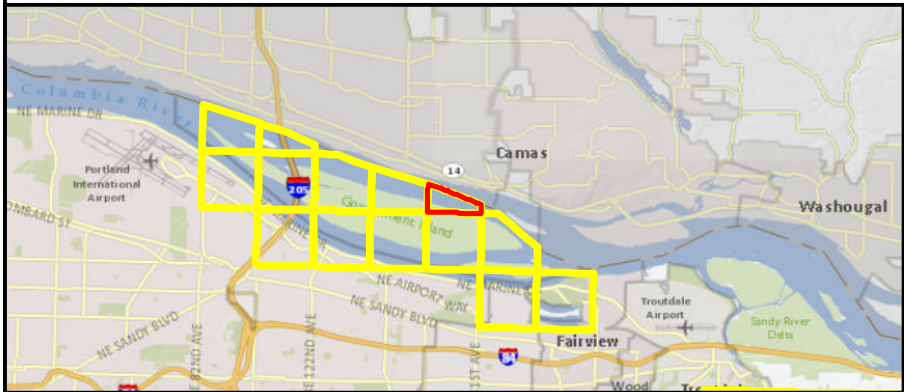
Ordinance Number:
Adopted On:







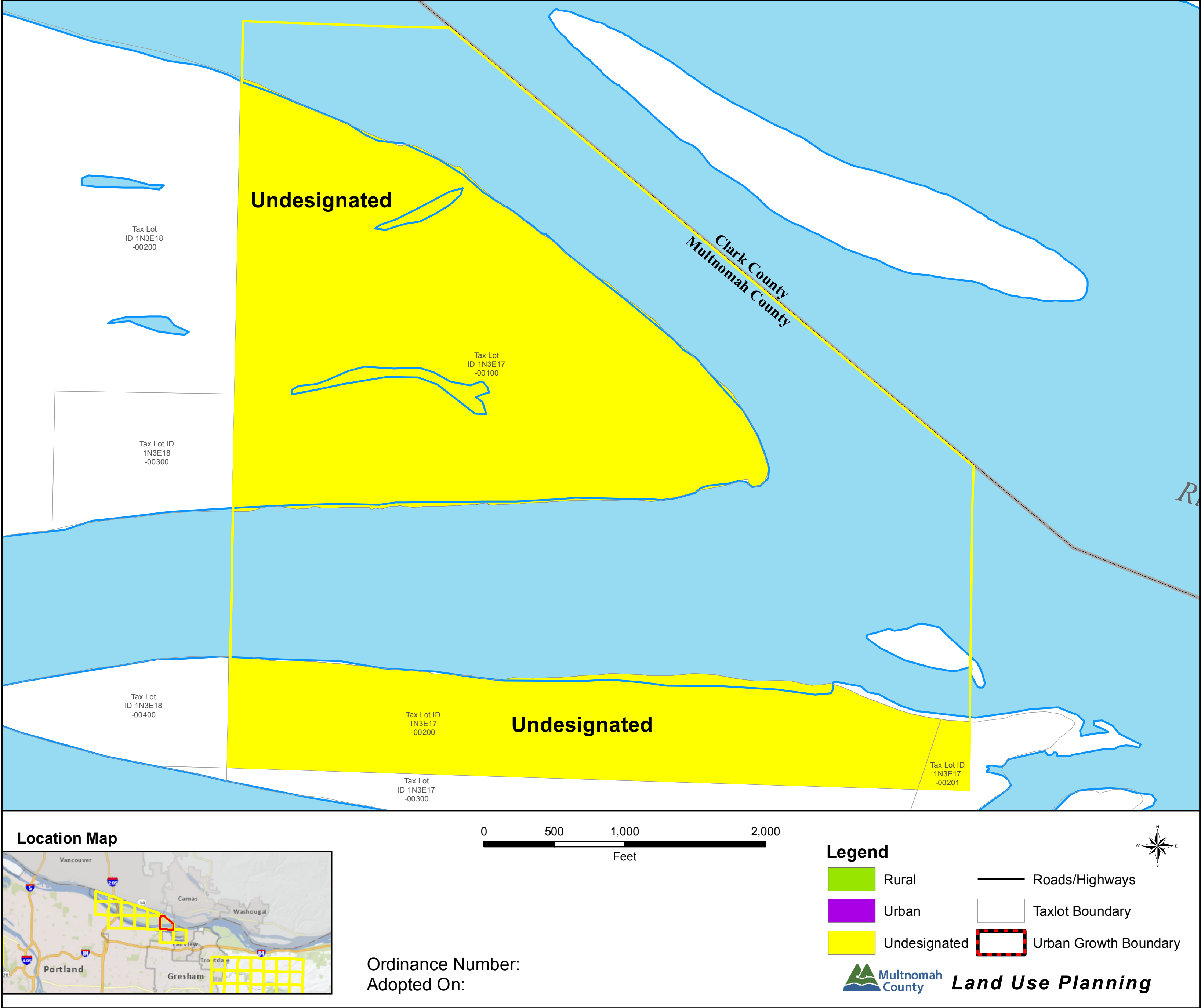
Location Map



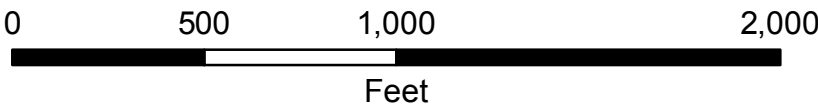
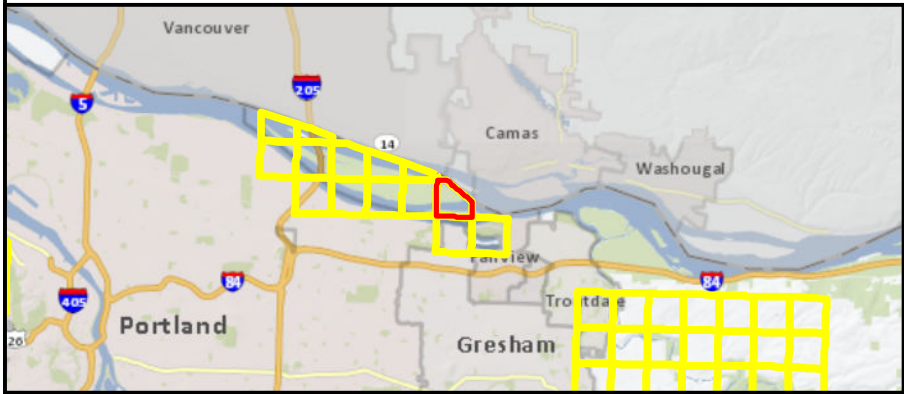
Legend

- Rural
- Urban
- Undesignated
- Roads/Highways
- Taxlot Boundary
- Urban Growth Boundary

Ordinance Number:
Adopted On:



Location Map



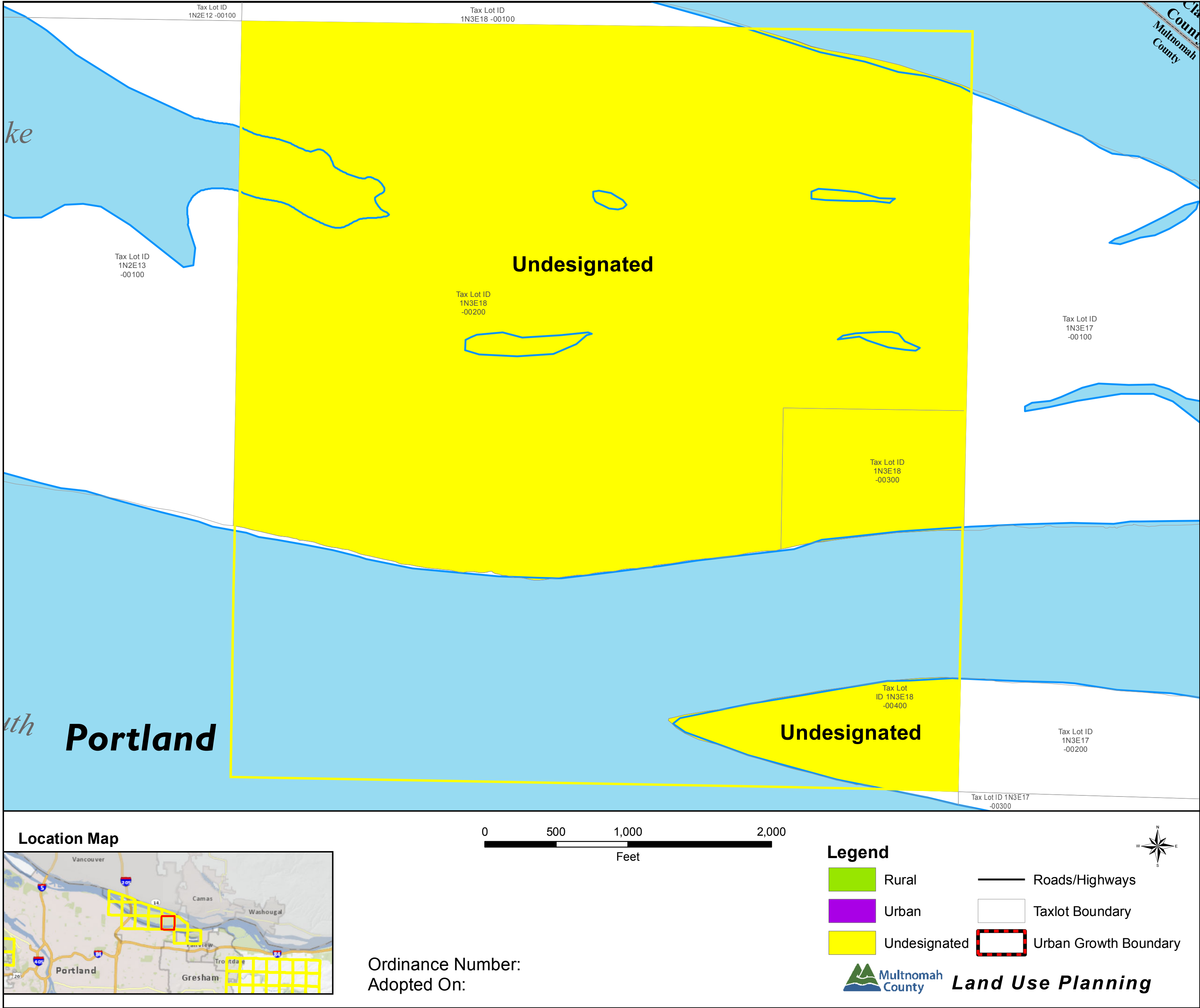
Ordinance Number:
Adopted On:

Legend

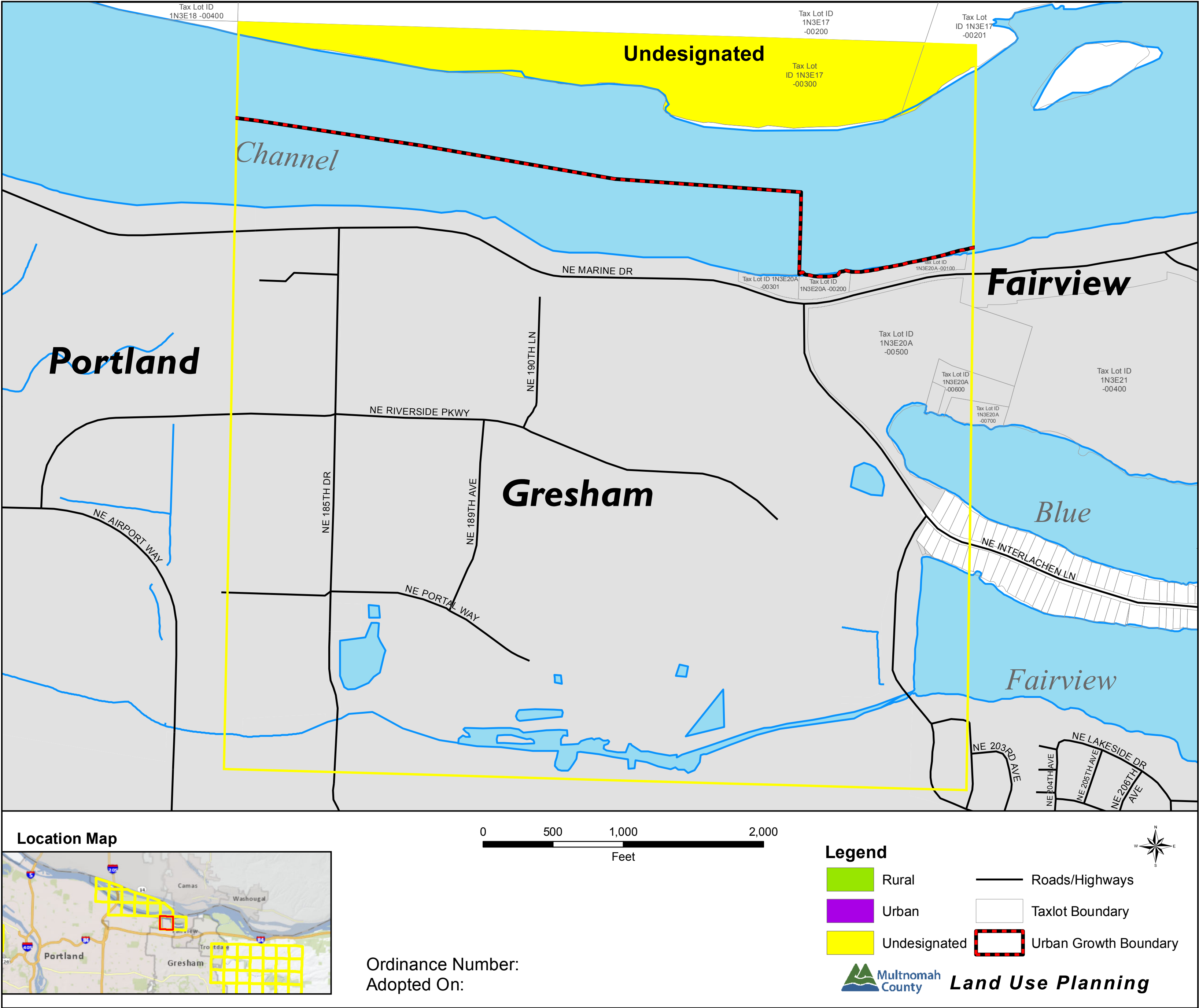
- Rural
- Urban
- Undesignated
- Roads/Highways
- Taxlot Boundary
- Urban Growth Boundary

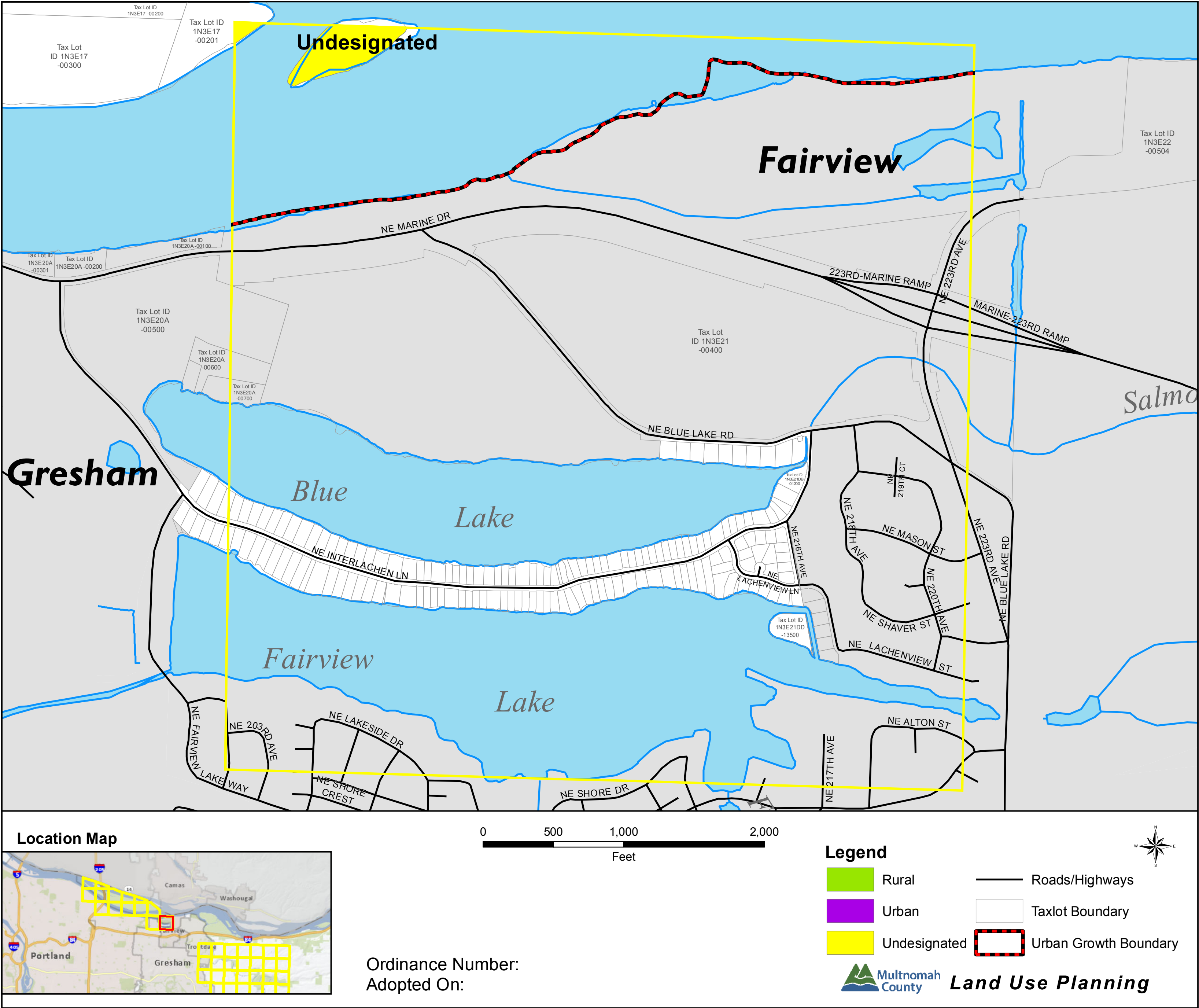


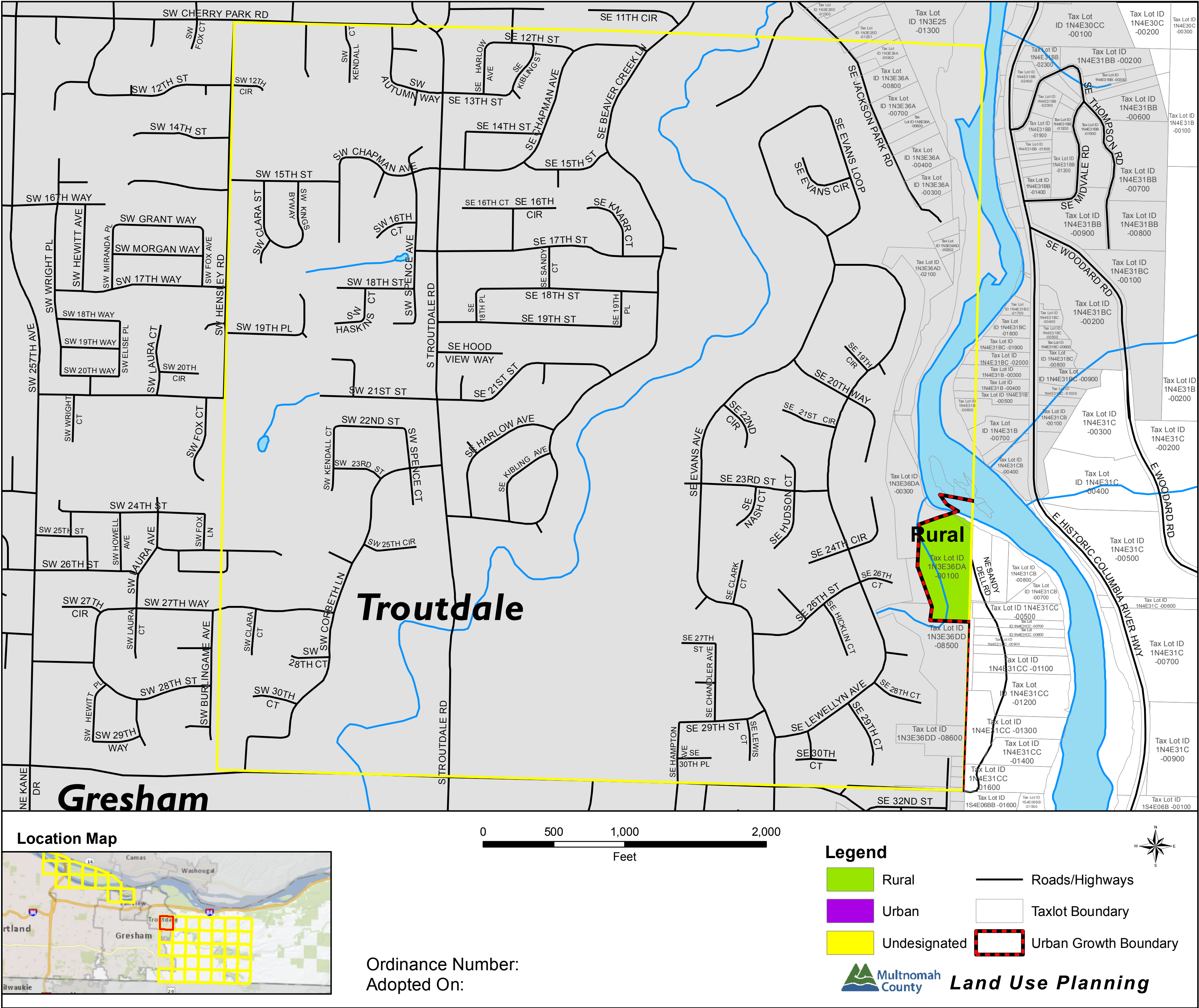
Land Use Planning

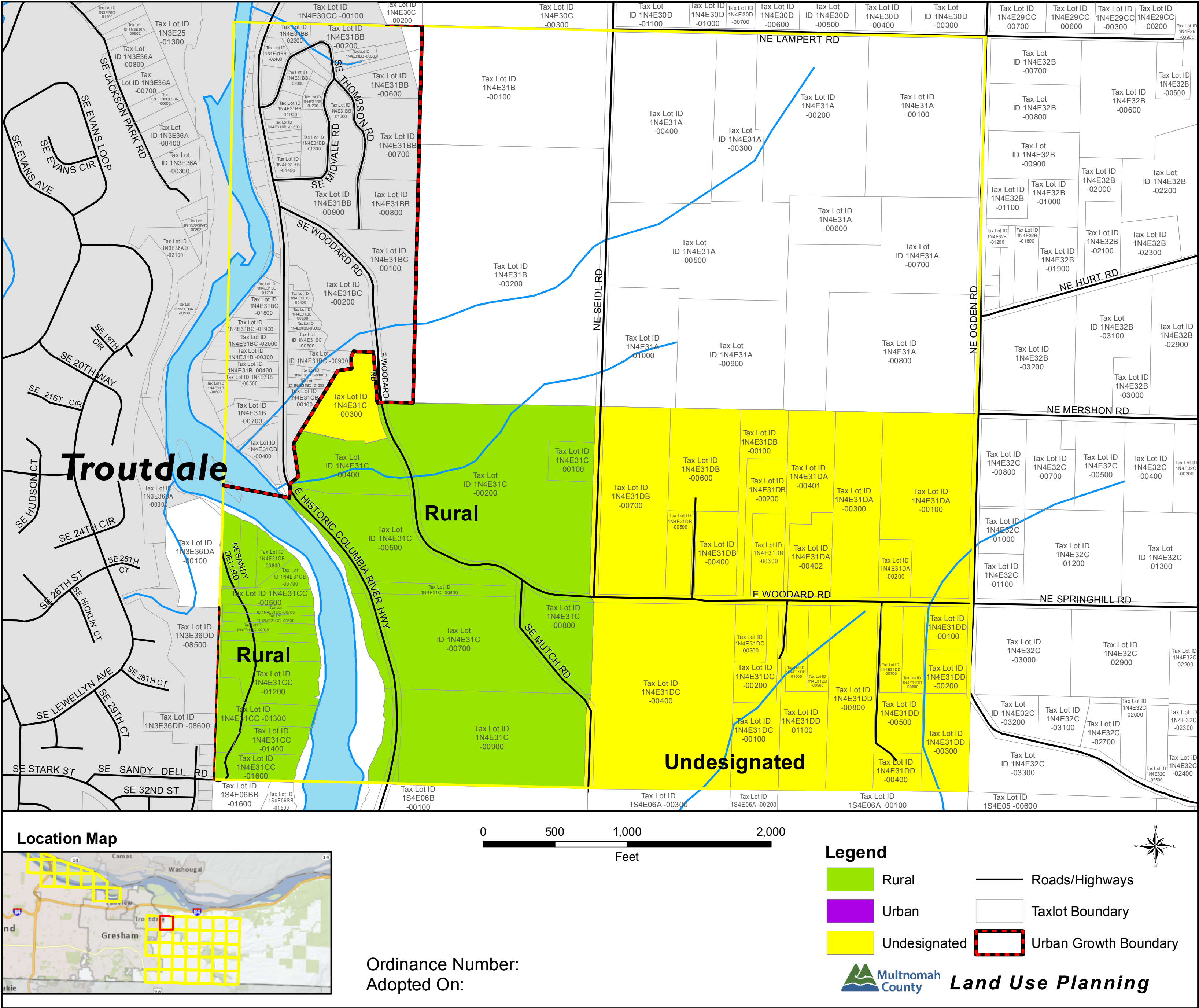


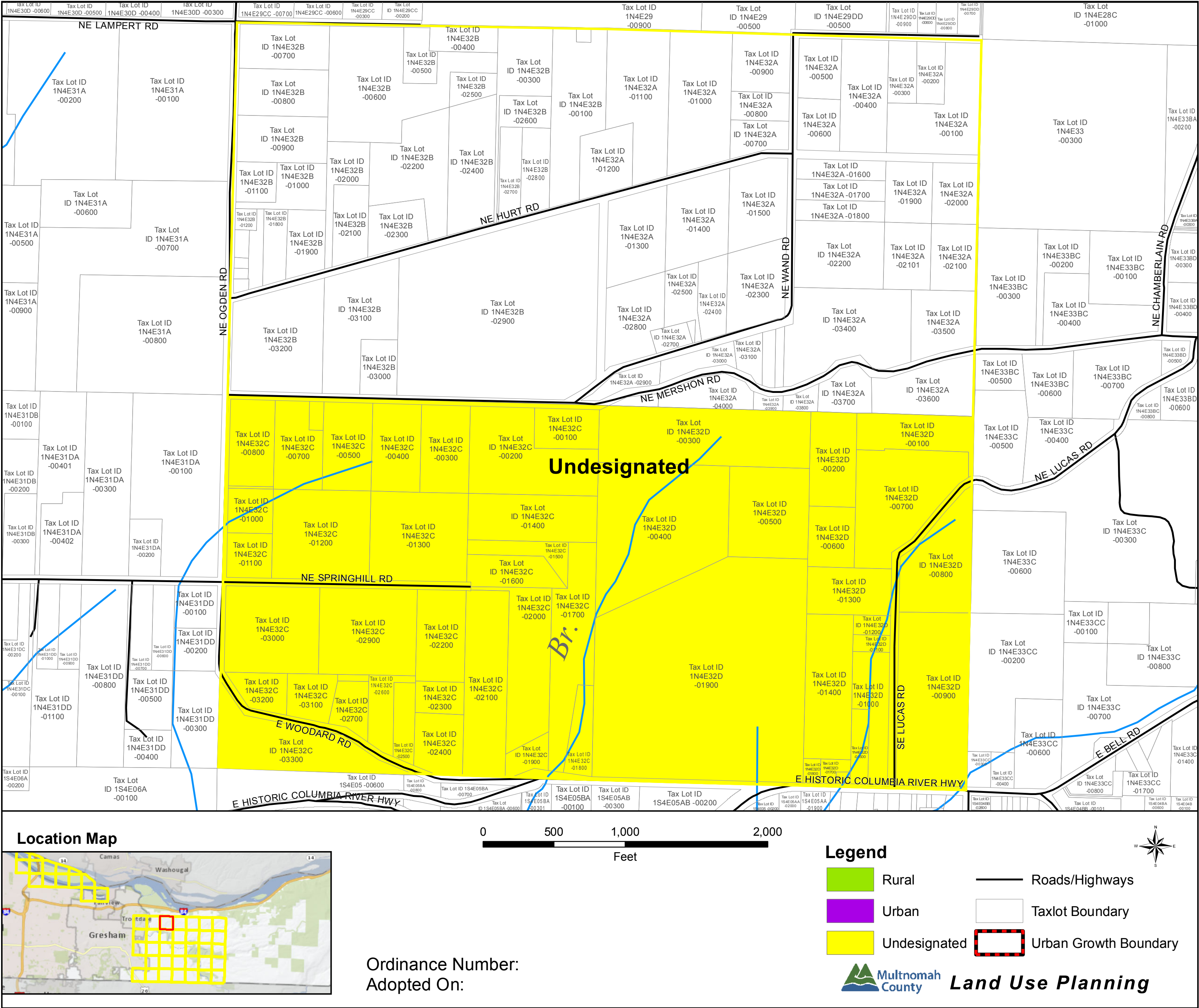
Ordinance Number:
Adopted On:

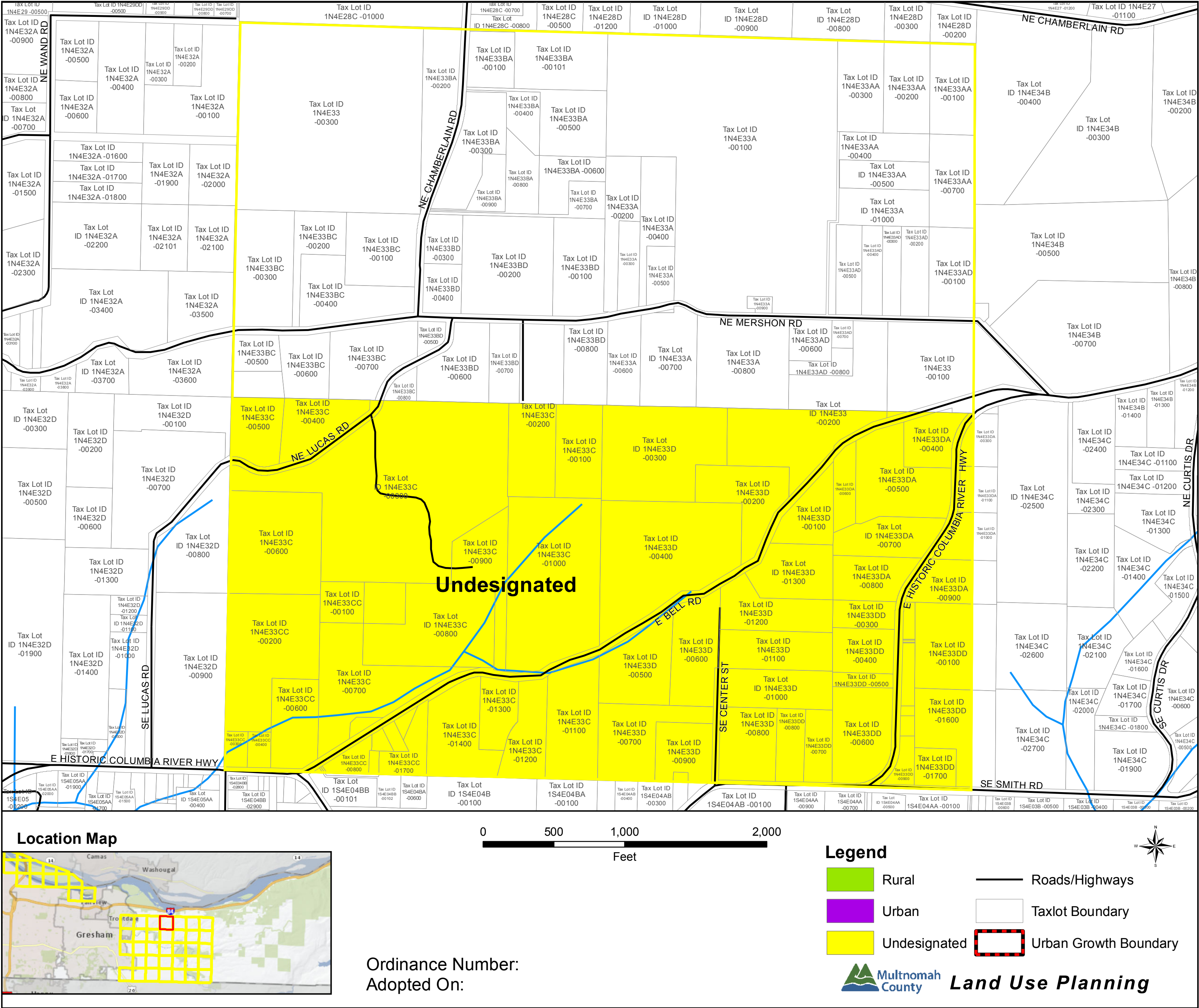


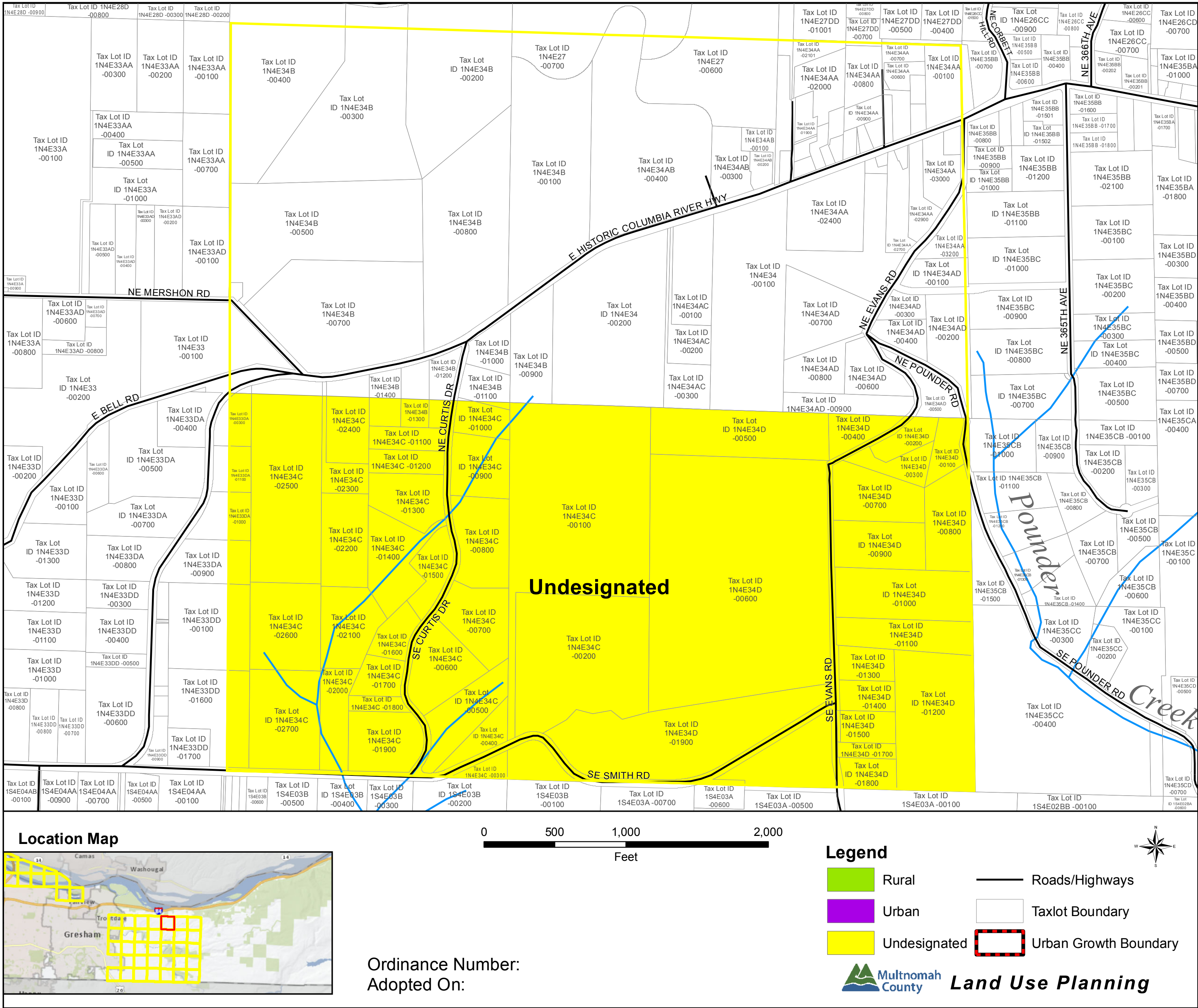


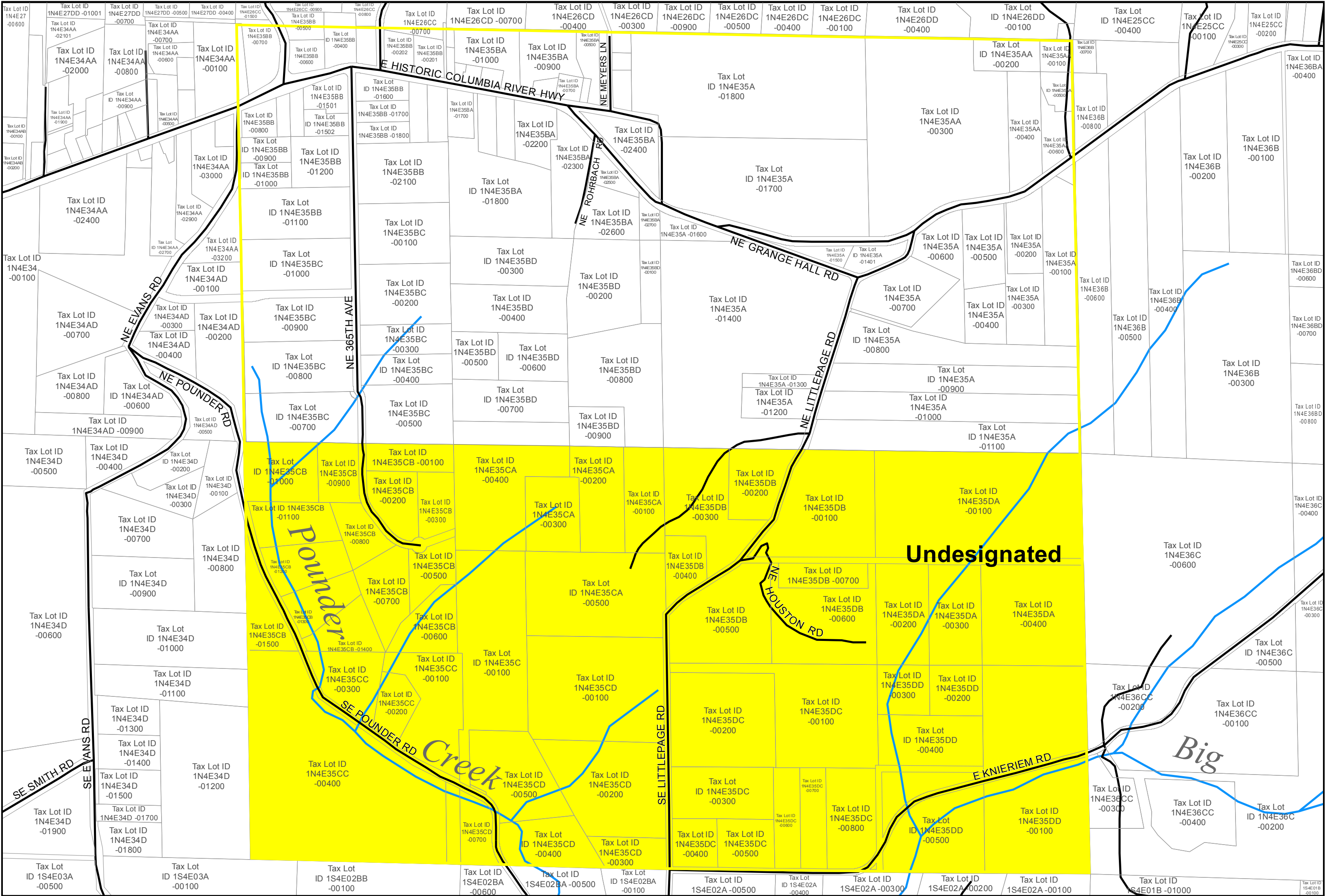




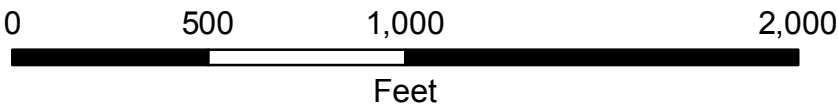
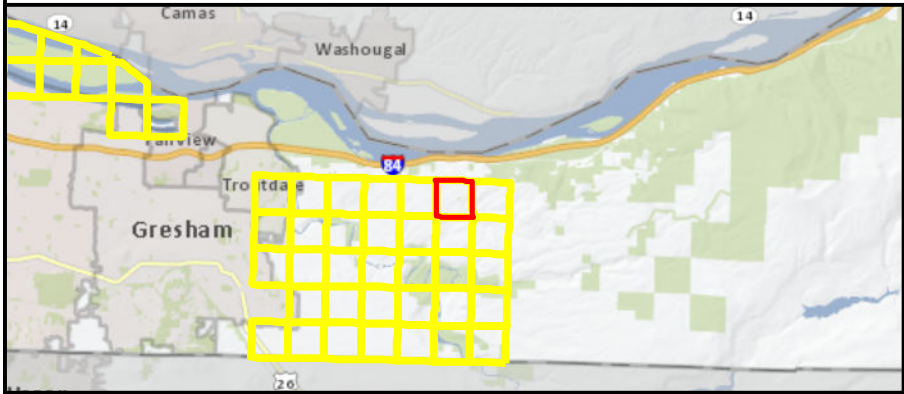








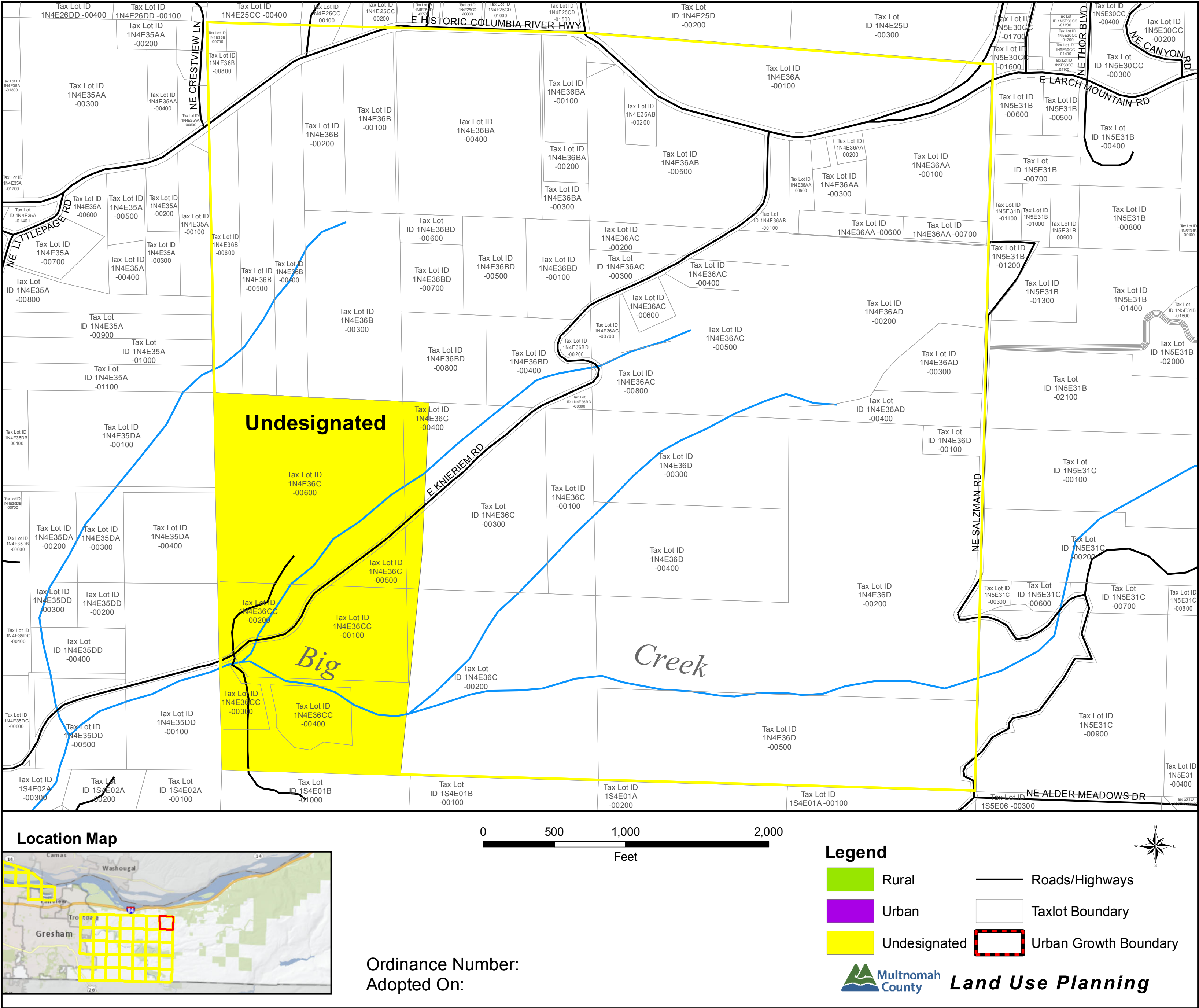
Location Map



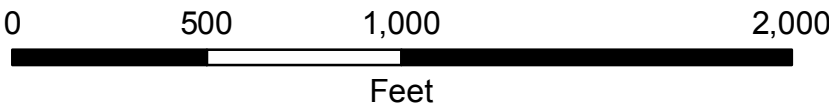
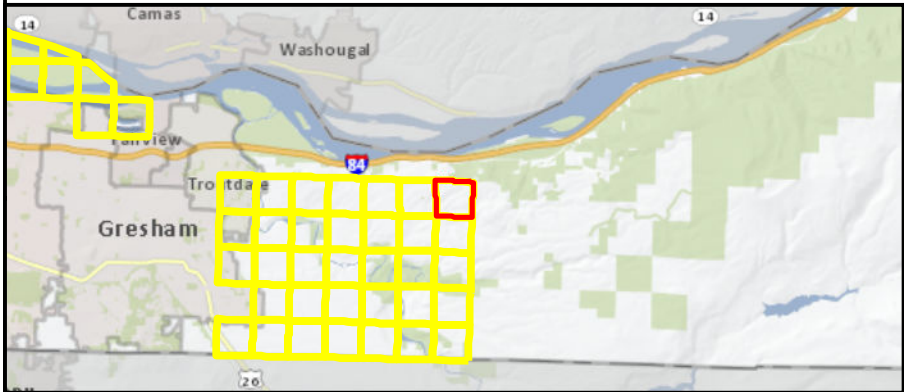
Legend

- Rural
- Urban
- Undesignated
- Roads/Highways
- Taxlot Boundary
- Urban Growth Boundary

Ordinance Number:
Adopted On:

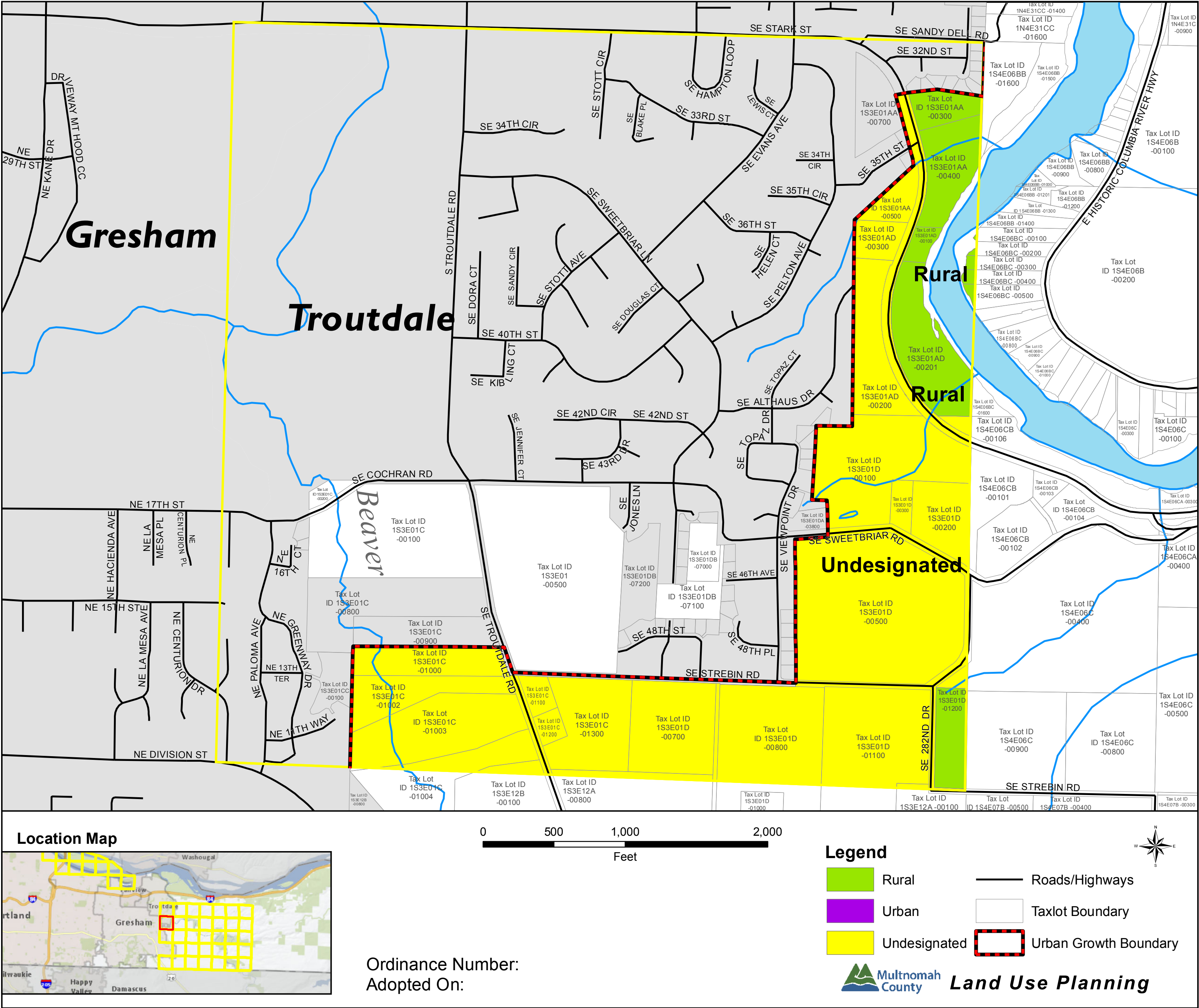


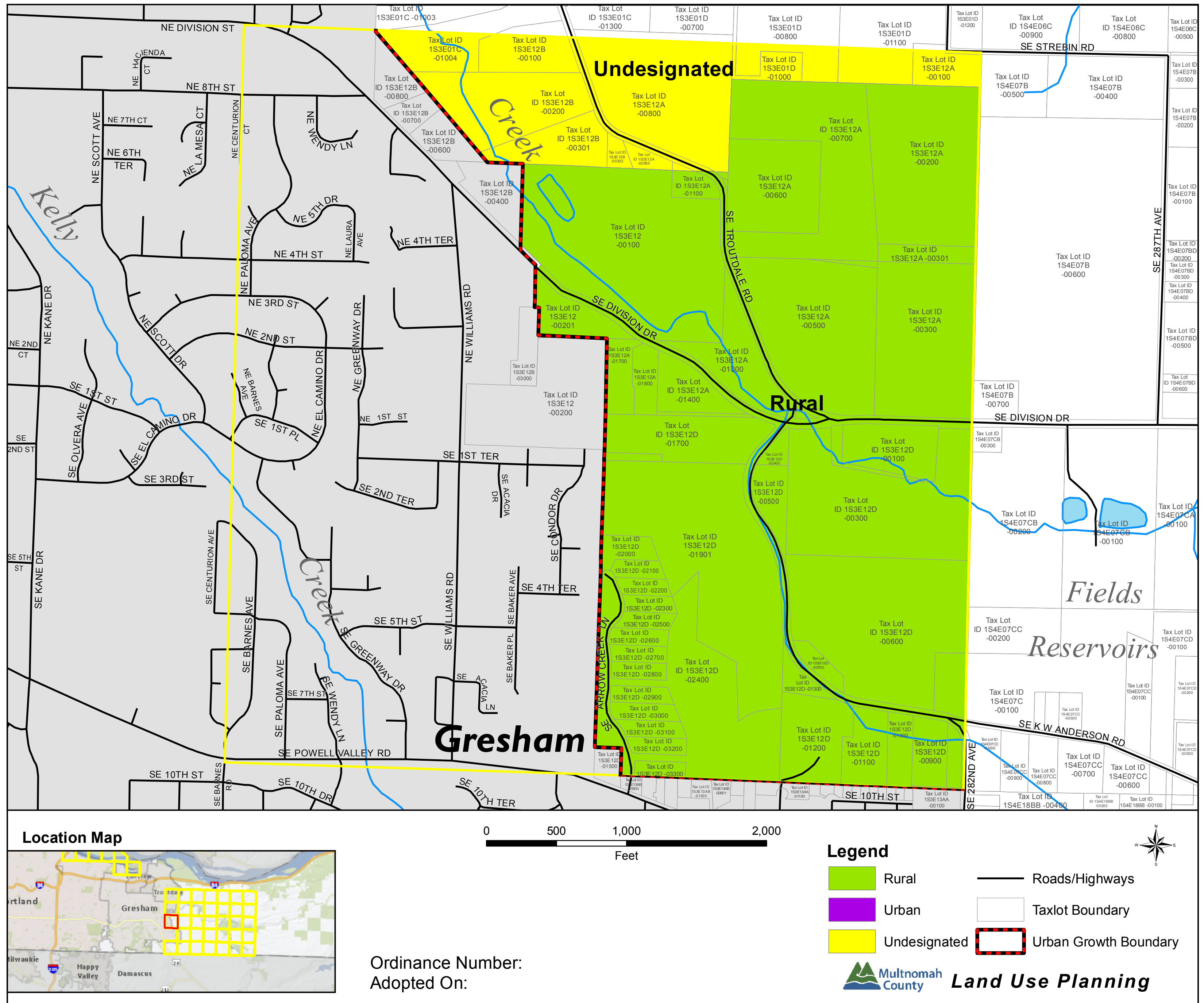
Location Map

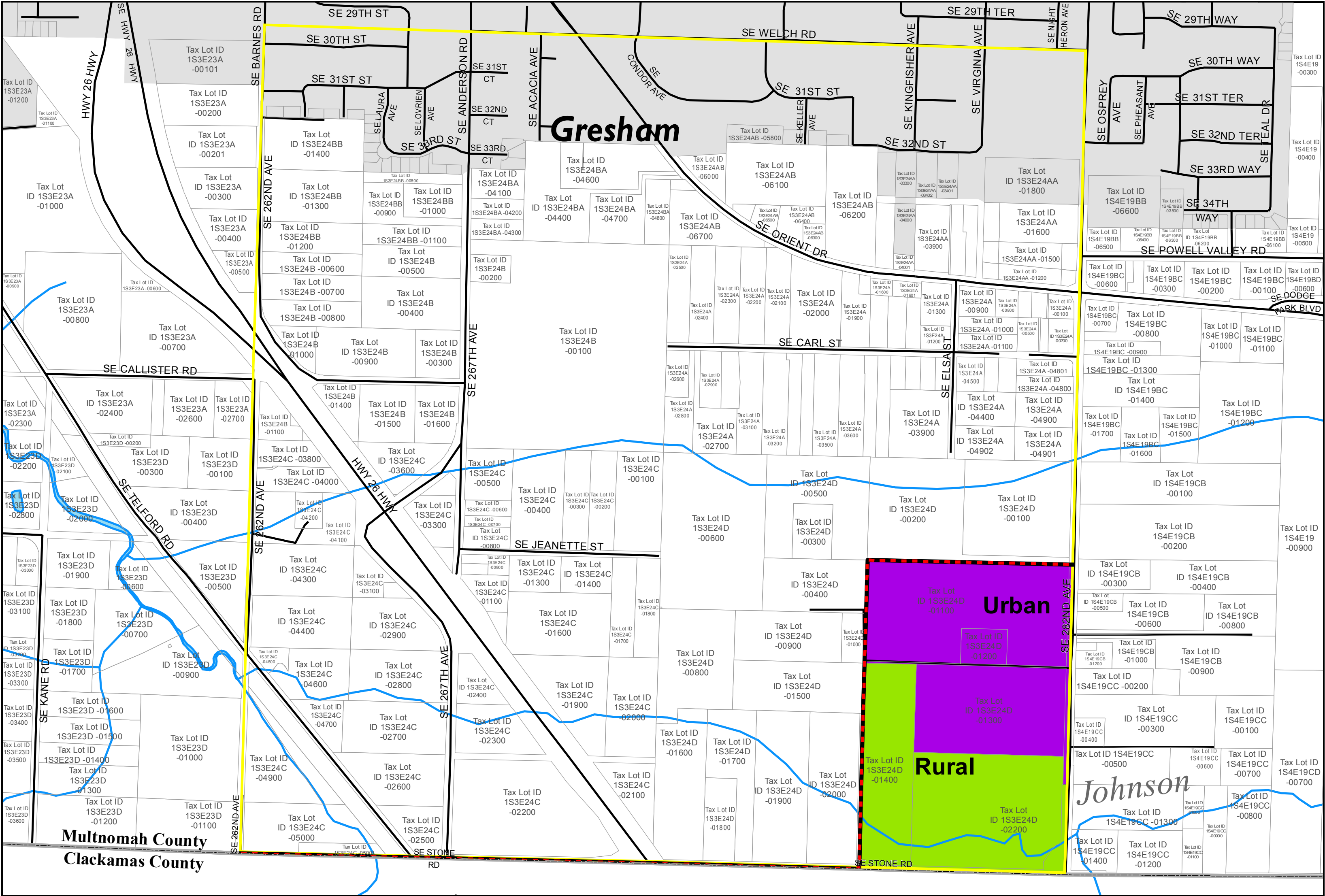


- Legend**
- Rural
 - Urban
 - Undesignated
 - Roads/Highways
 - Taxlot Boundary
 - Urban Growth Boundary

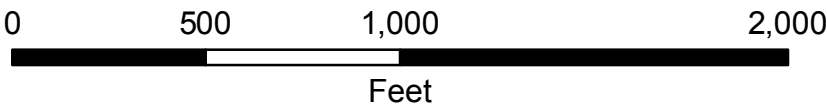
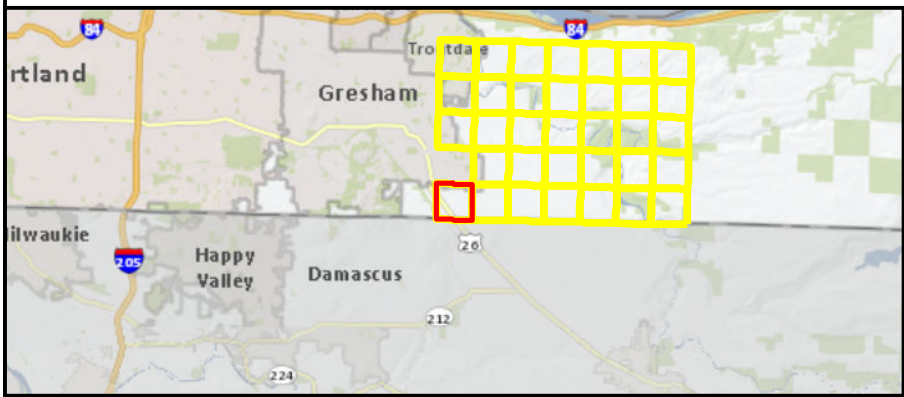
Ordinance Number:
Adopted On:







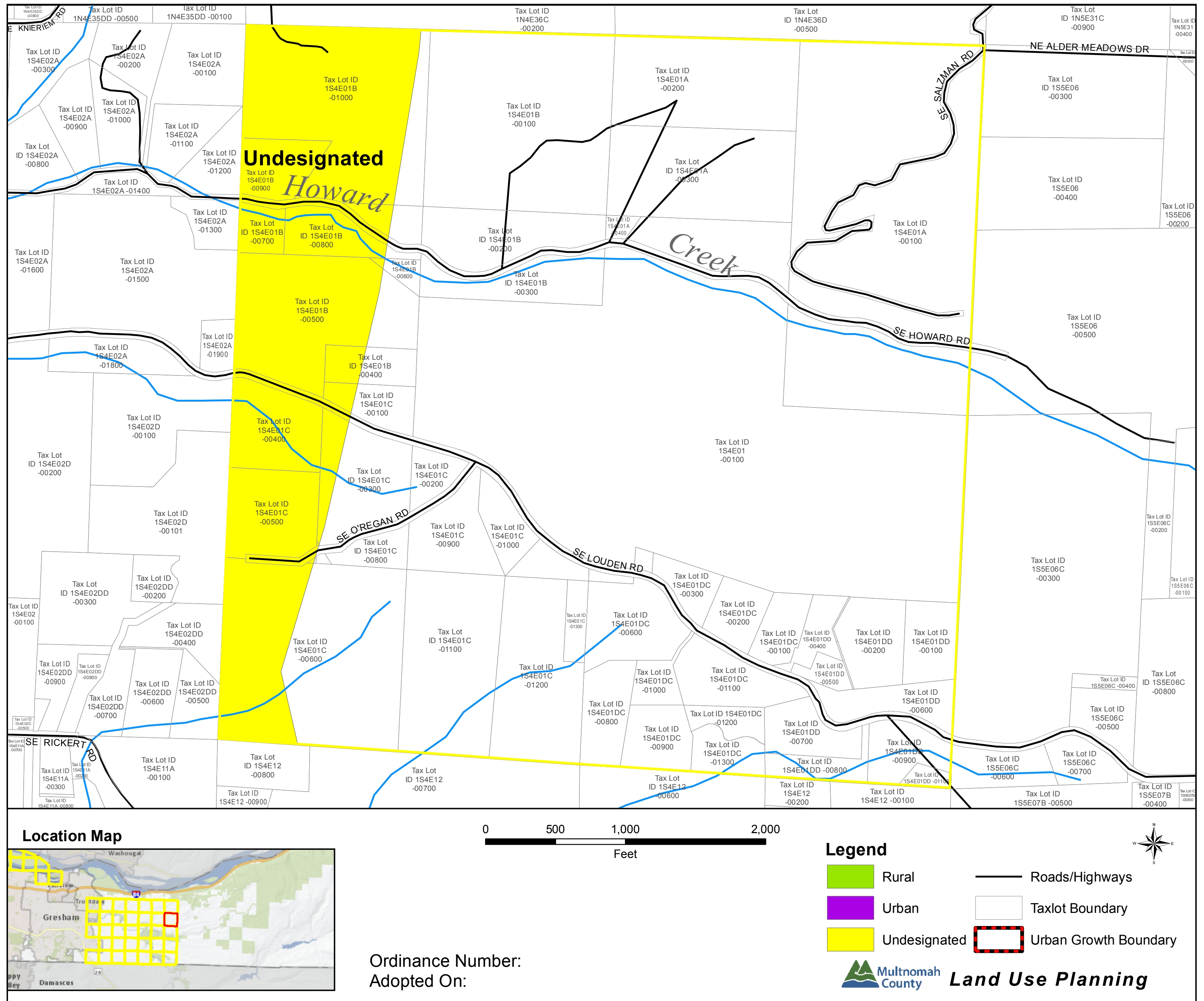
Location Map

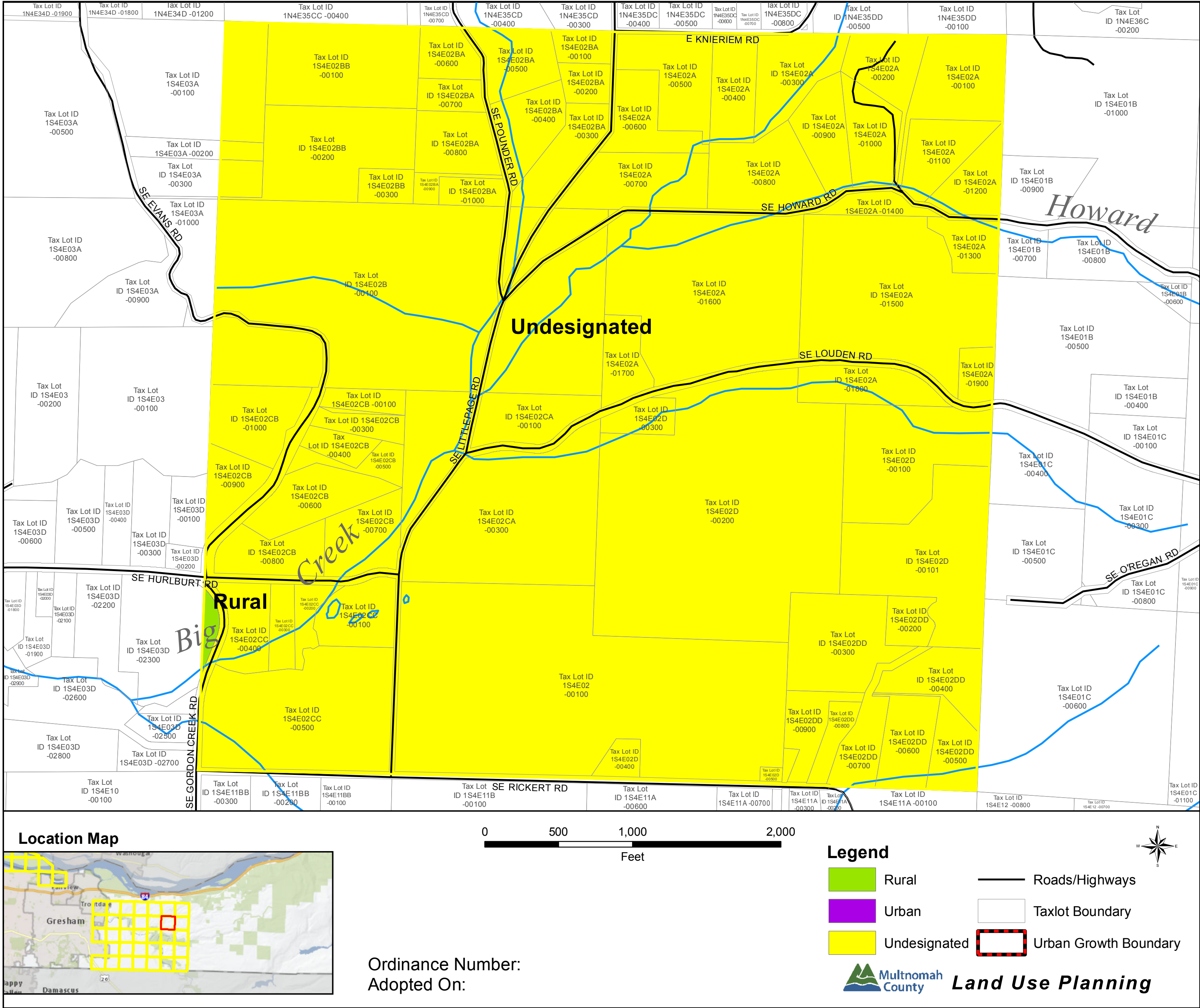


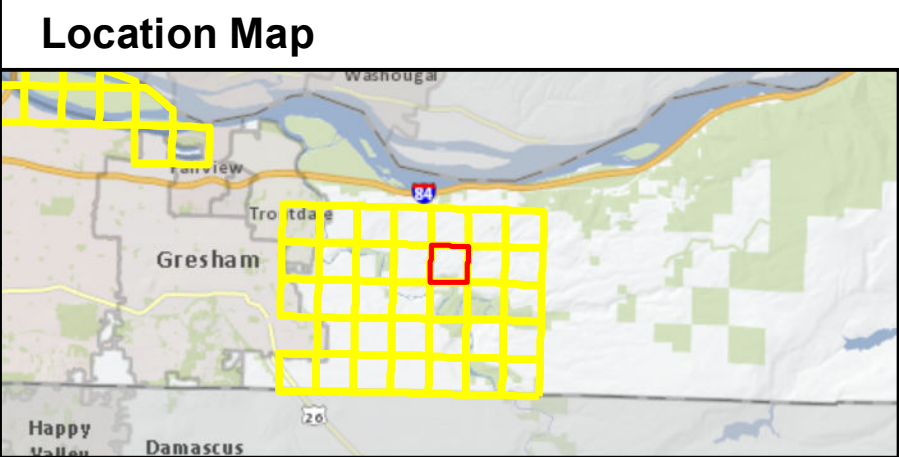
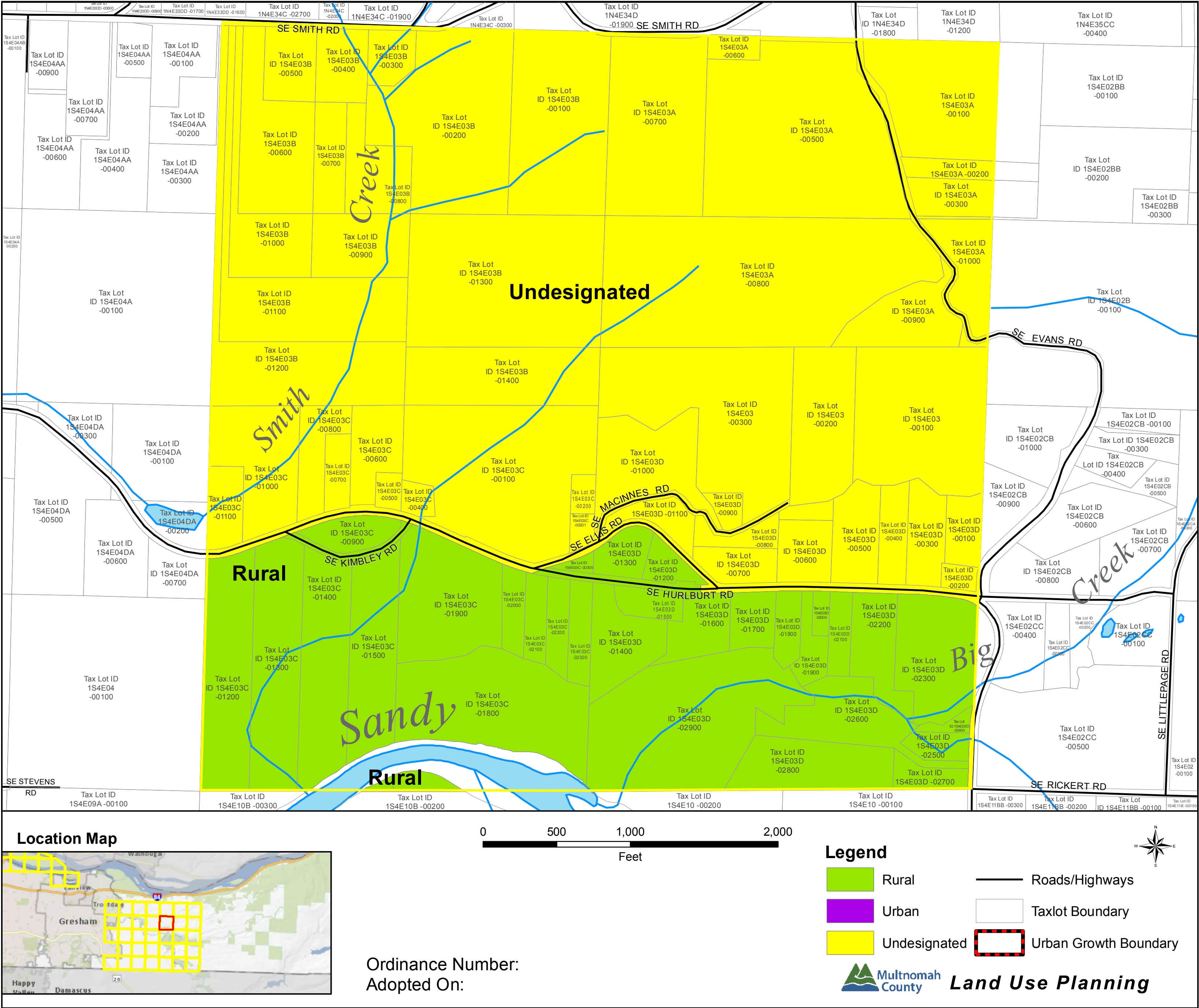
Legend

- Rural
- Urban
- Undesignated
- Roads/Highways
- Taxlot Boundary
- Urban Growth Boundary

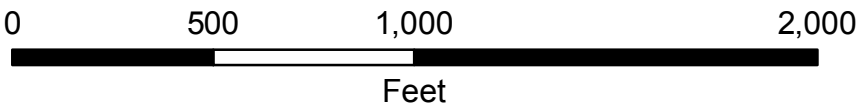
Ordinance Number:
Adopted On:







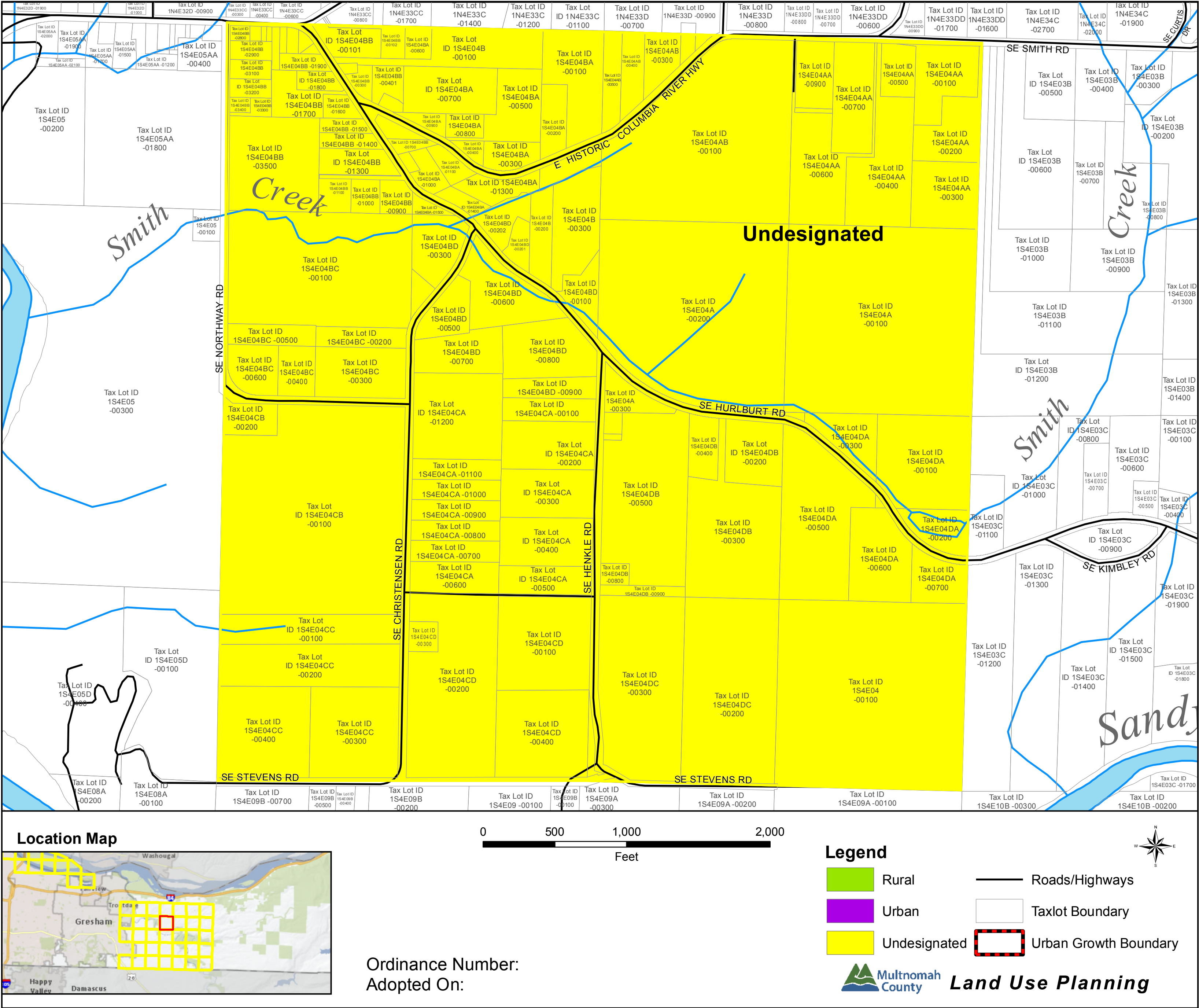
Ordinance Number:
Adopted On:

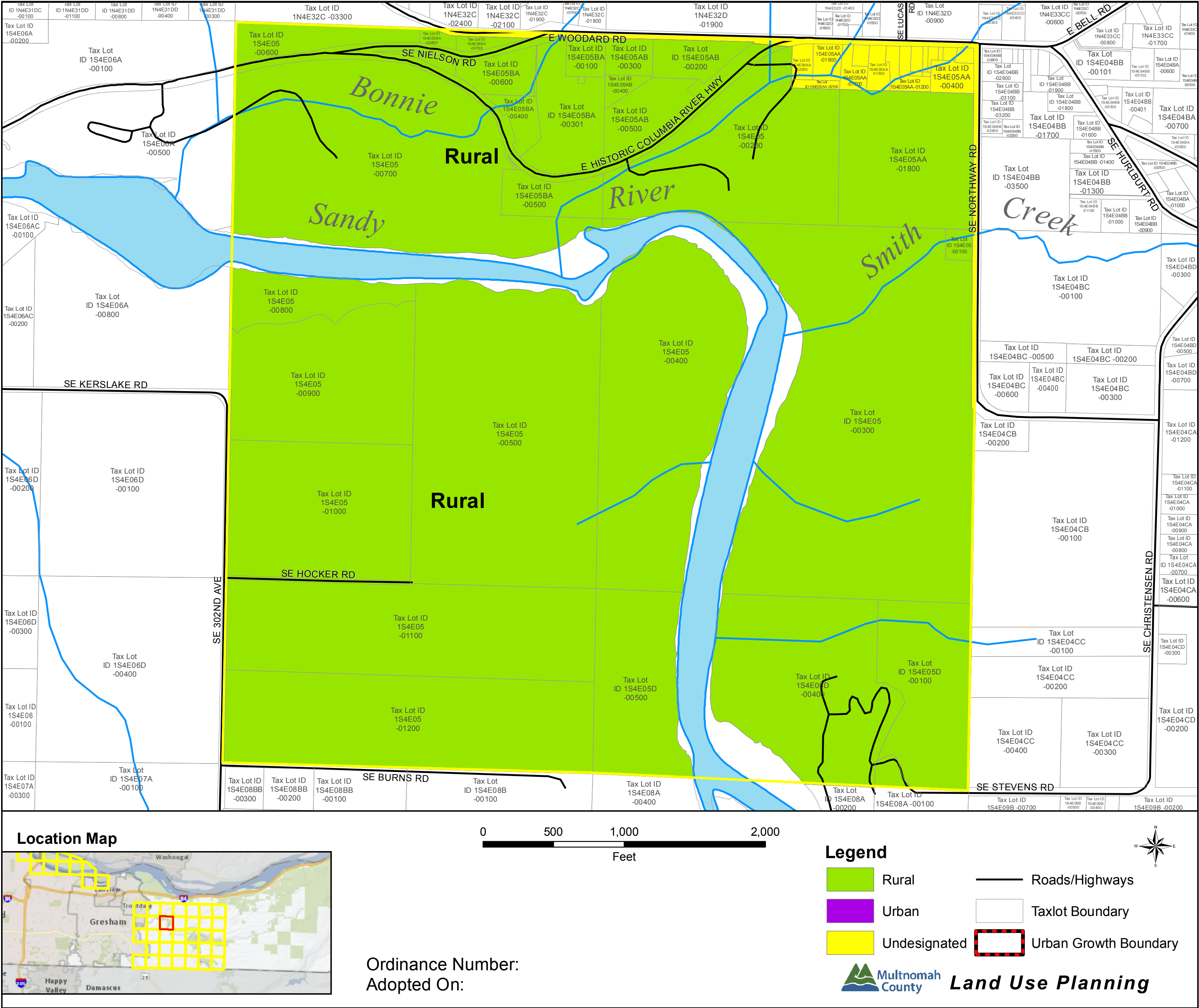


Legend

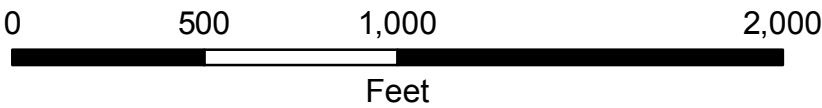
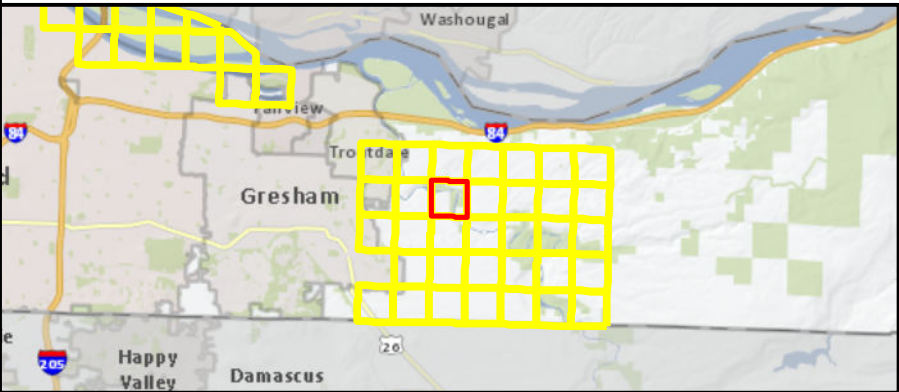
- Rural
- Urban
- Undesignated
- Roads/Highways
- Taxlot Boundary
- Urban Growth Boundary

Multnomah County **Land Use Planning**





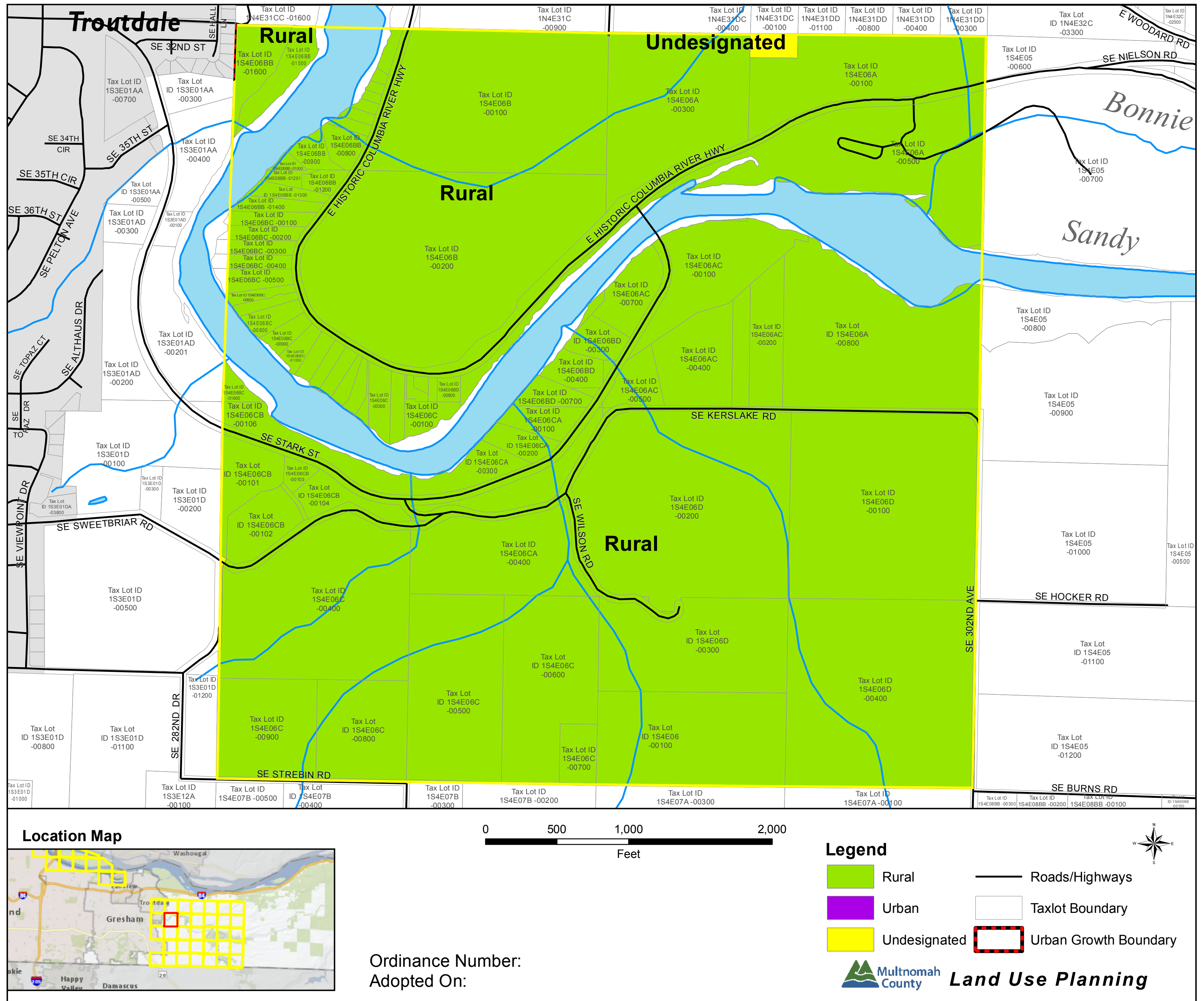
Location Map

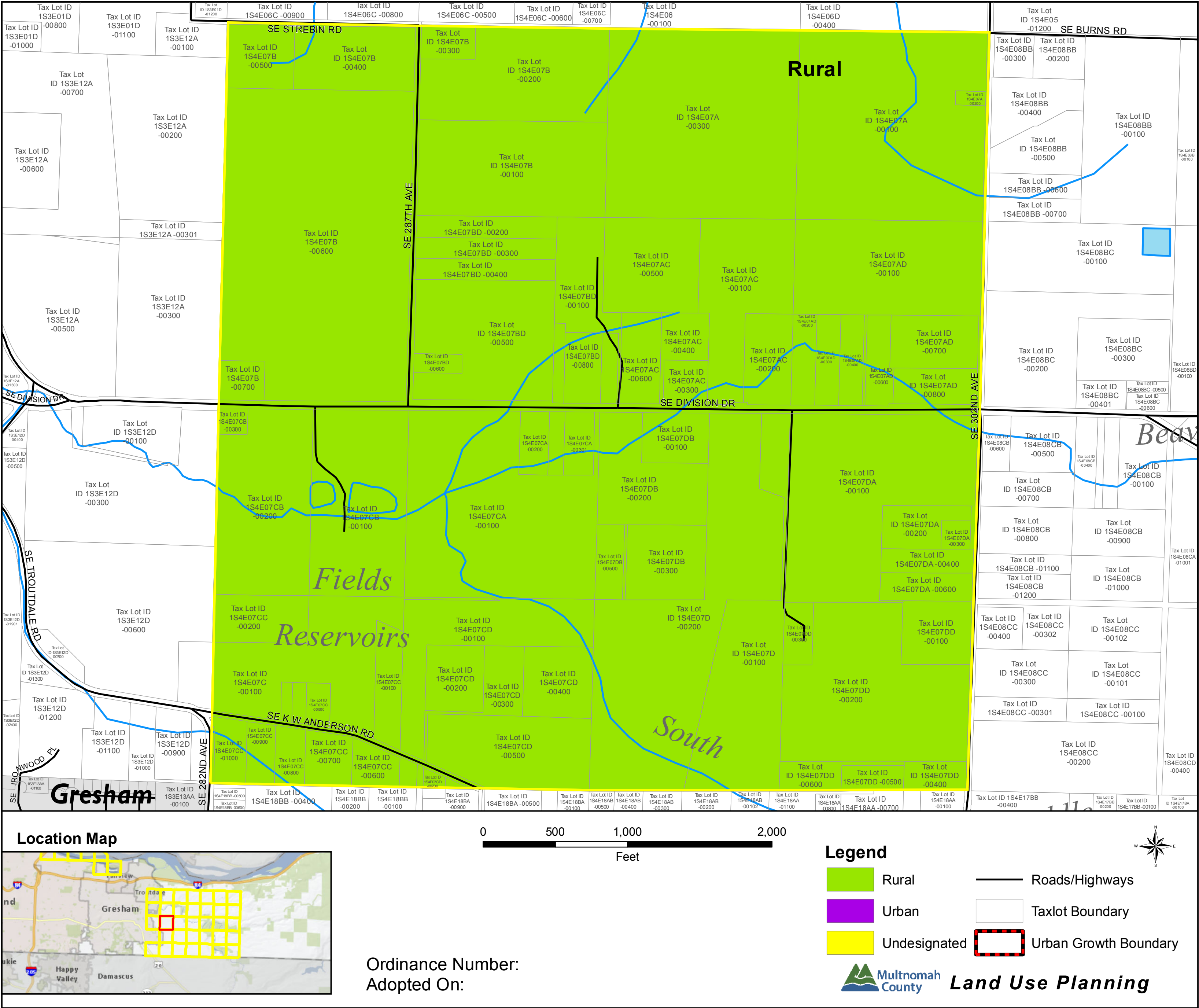


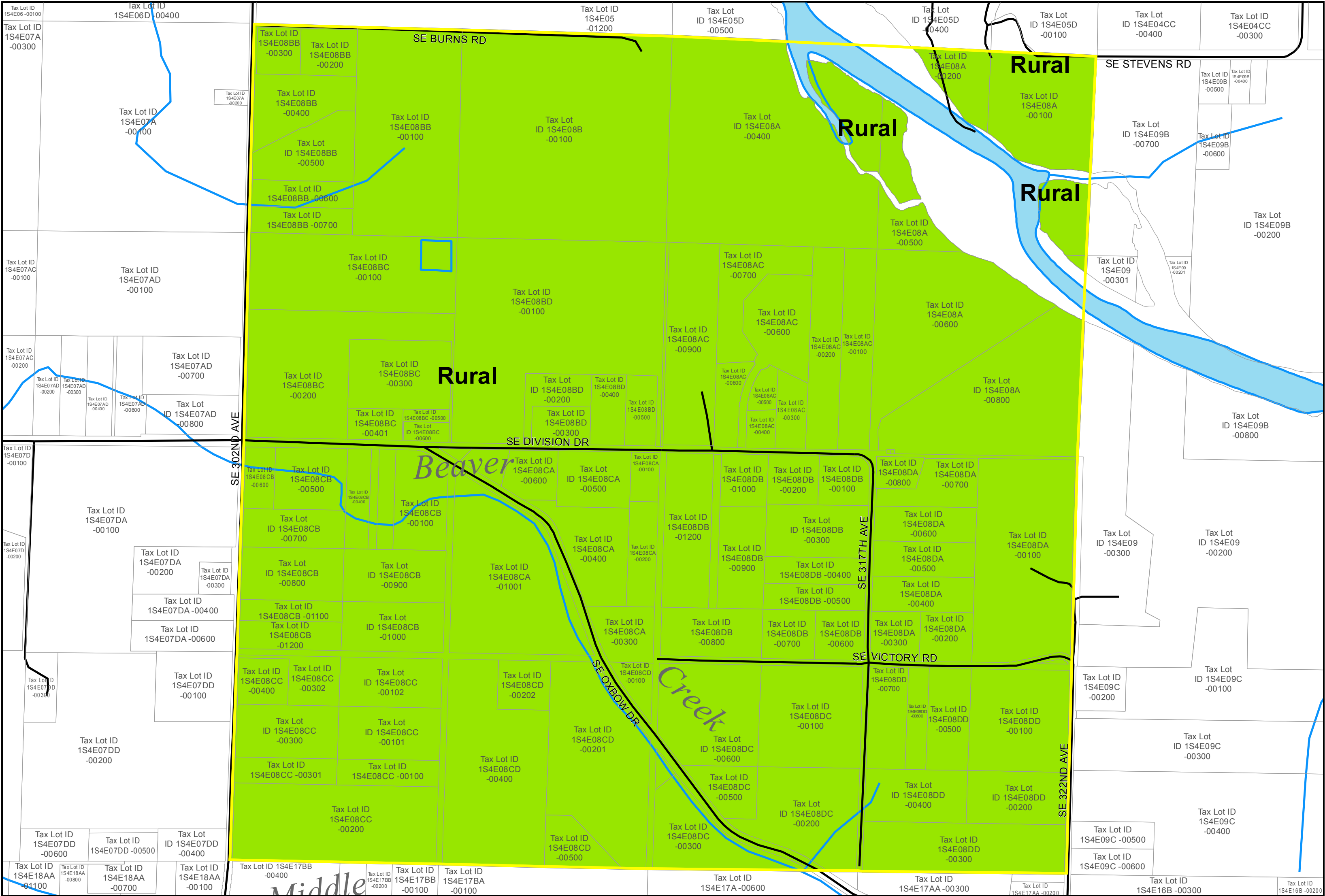
Legend

- Rural
- Urban
- Undesignated
- Roads/Highways
- Taxlot Boundary
- Urban Growth Boundary

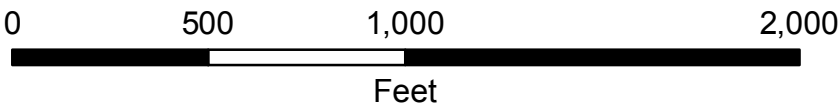
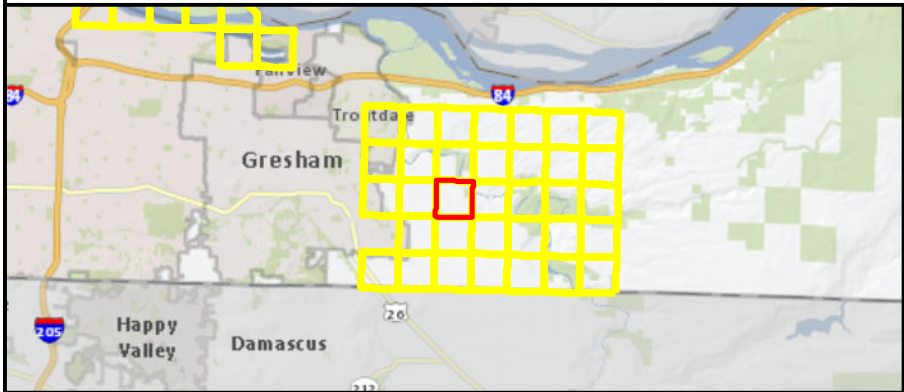
Ordinance Number:
Adopted On:







Location Map



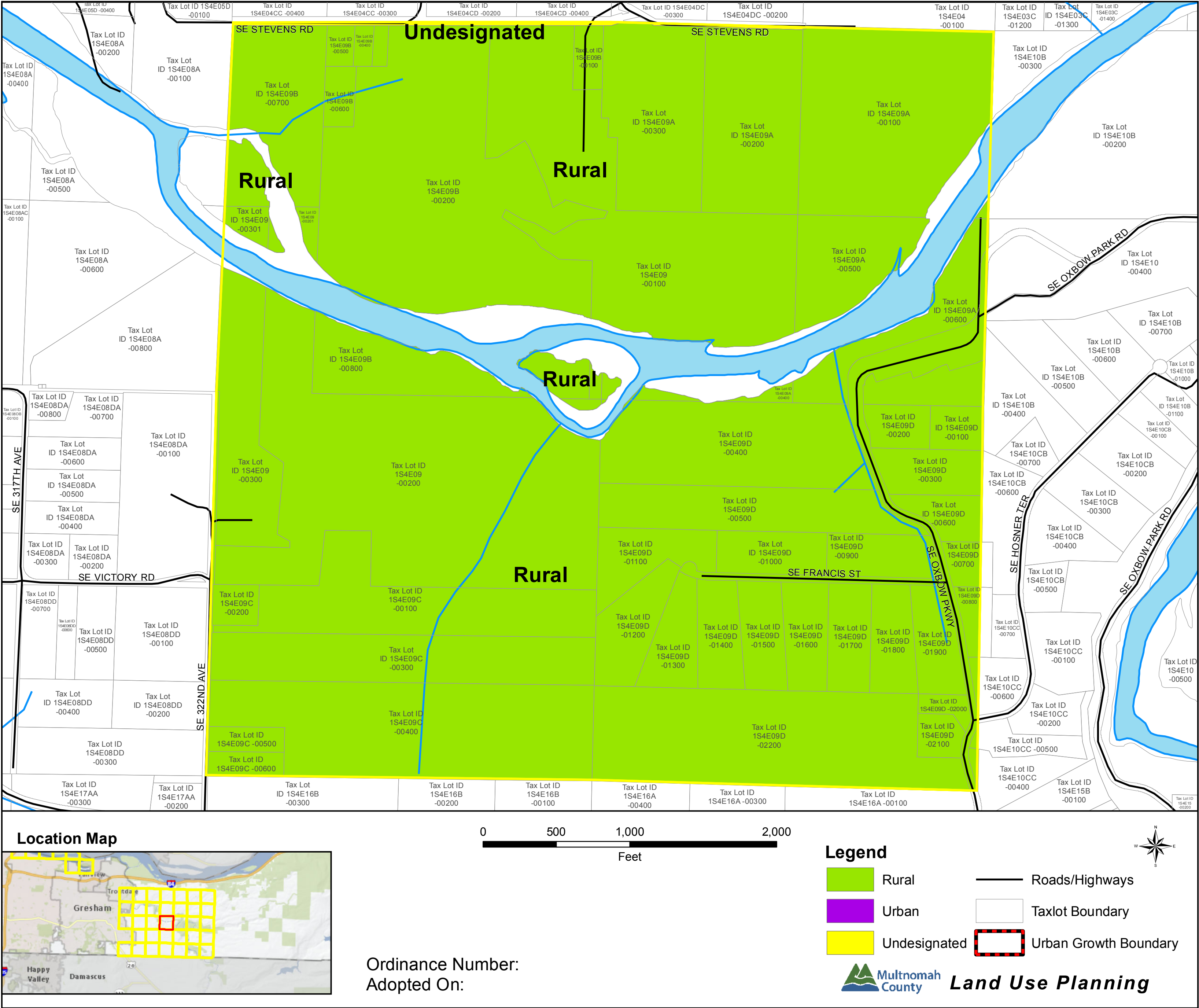
Legend

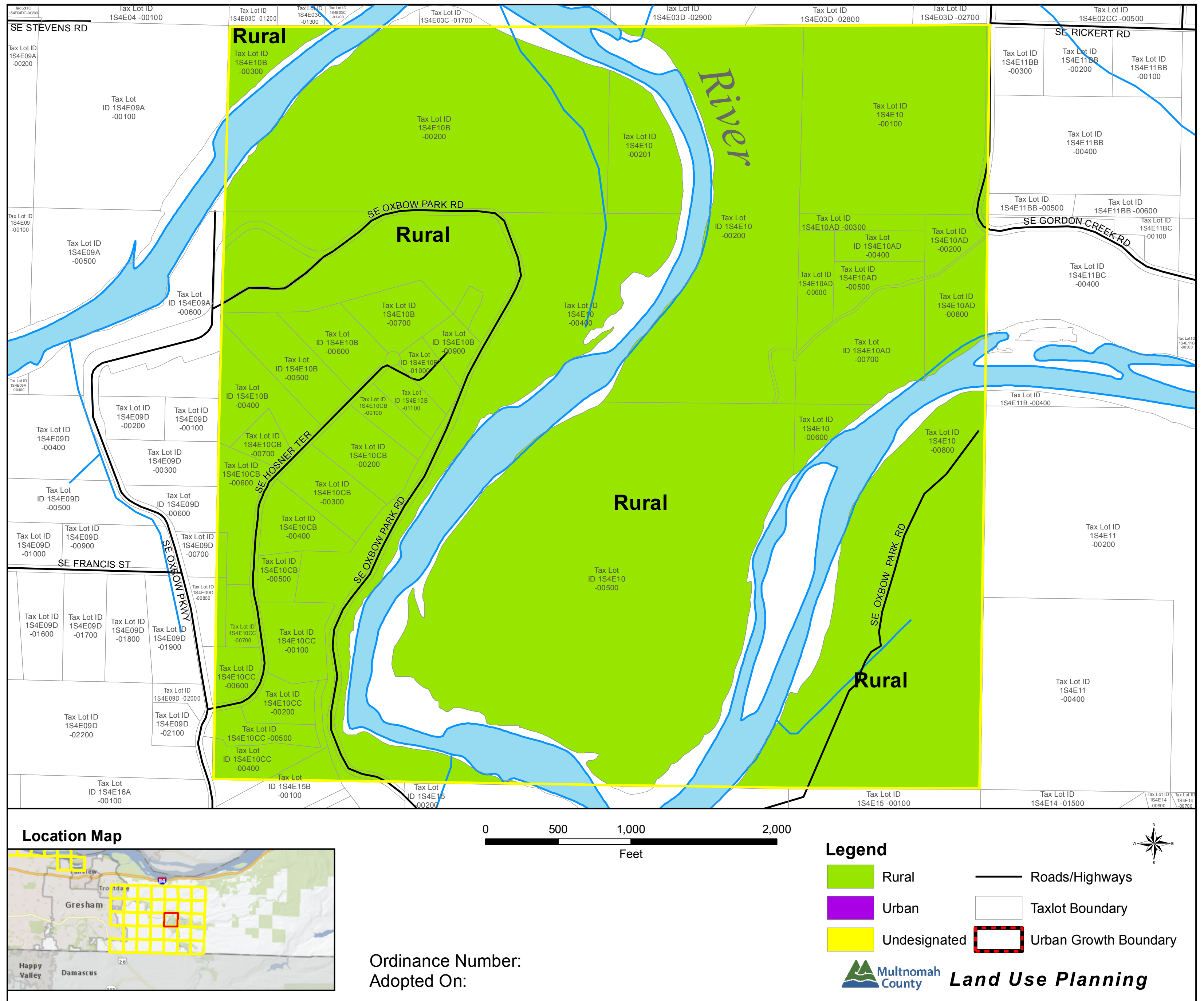
- Rural
- Urban
- Undesignated
- Roads/Highways
- Taxlot Boundary
- Urban Growth Boundary

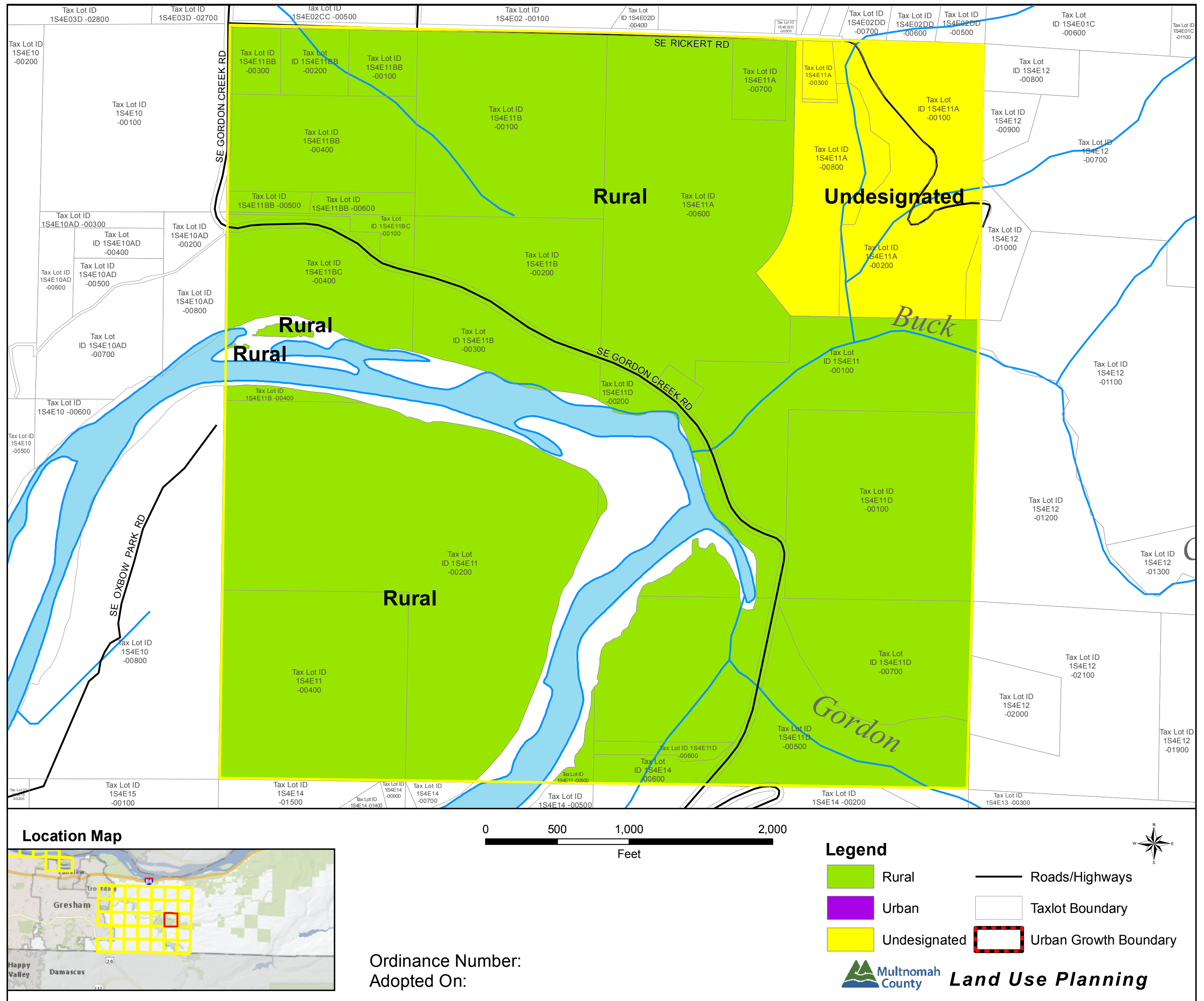


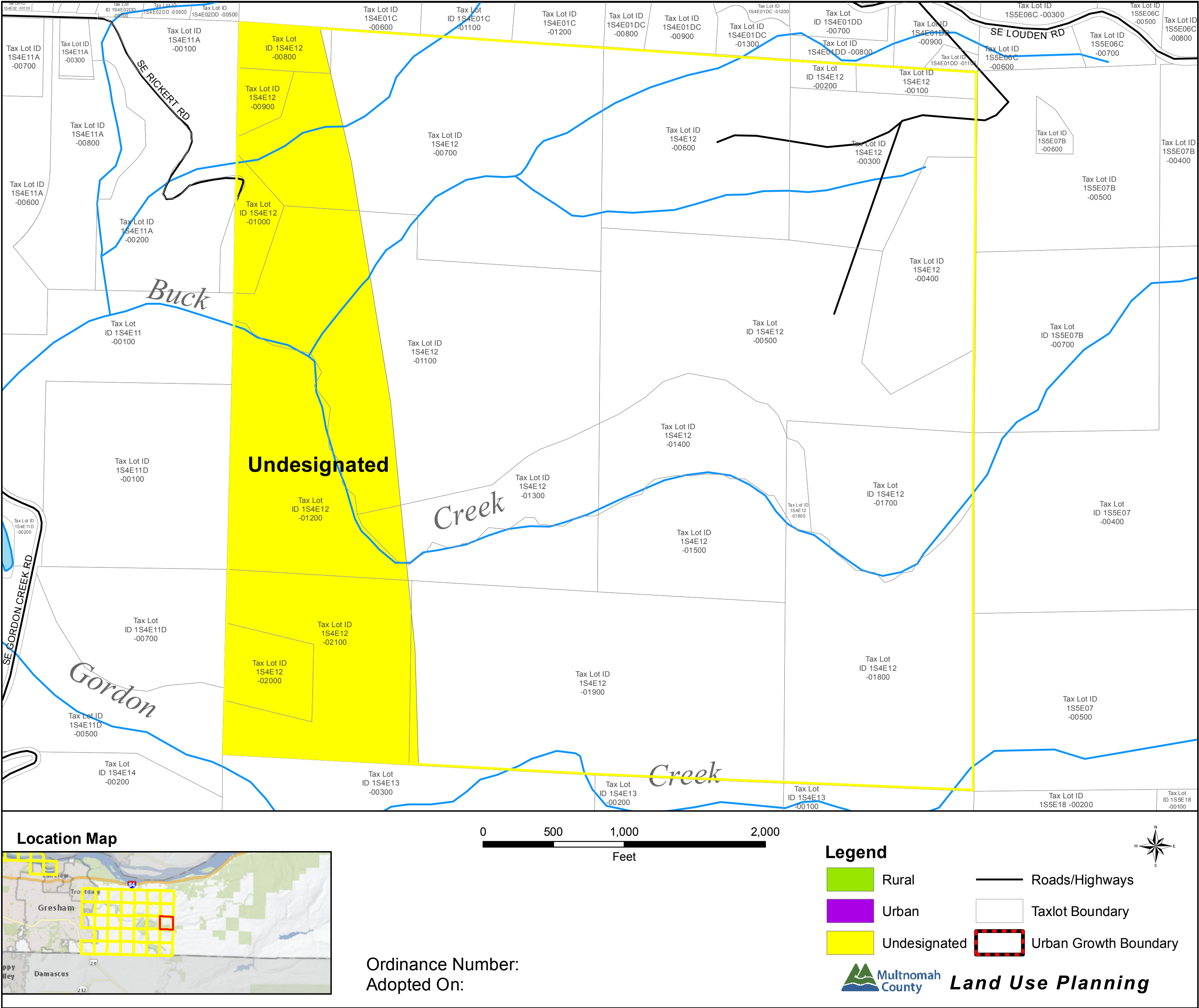
Land Use Planning

Ordinance Number:
Adopted On:

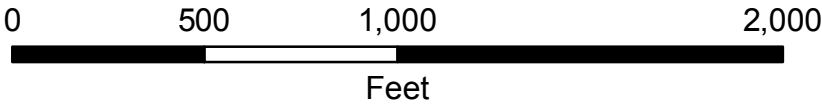
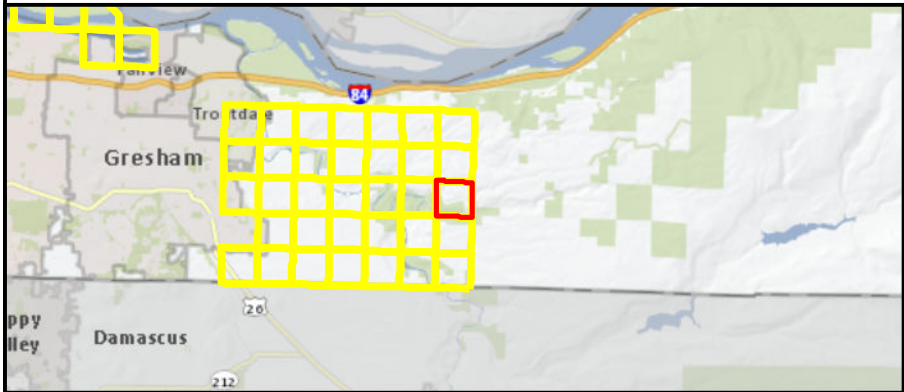








Location Map



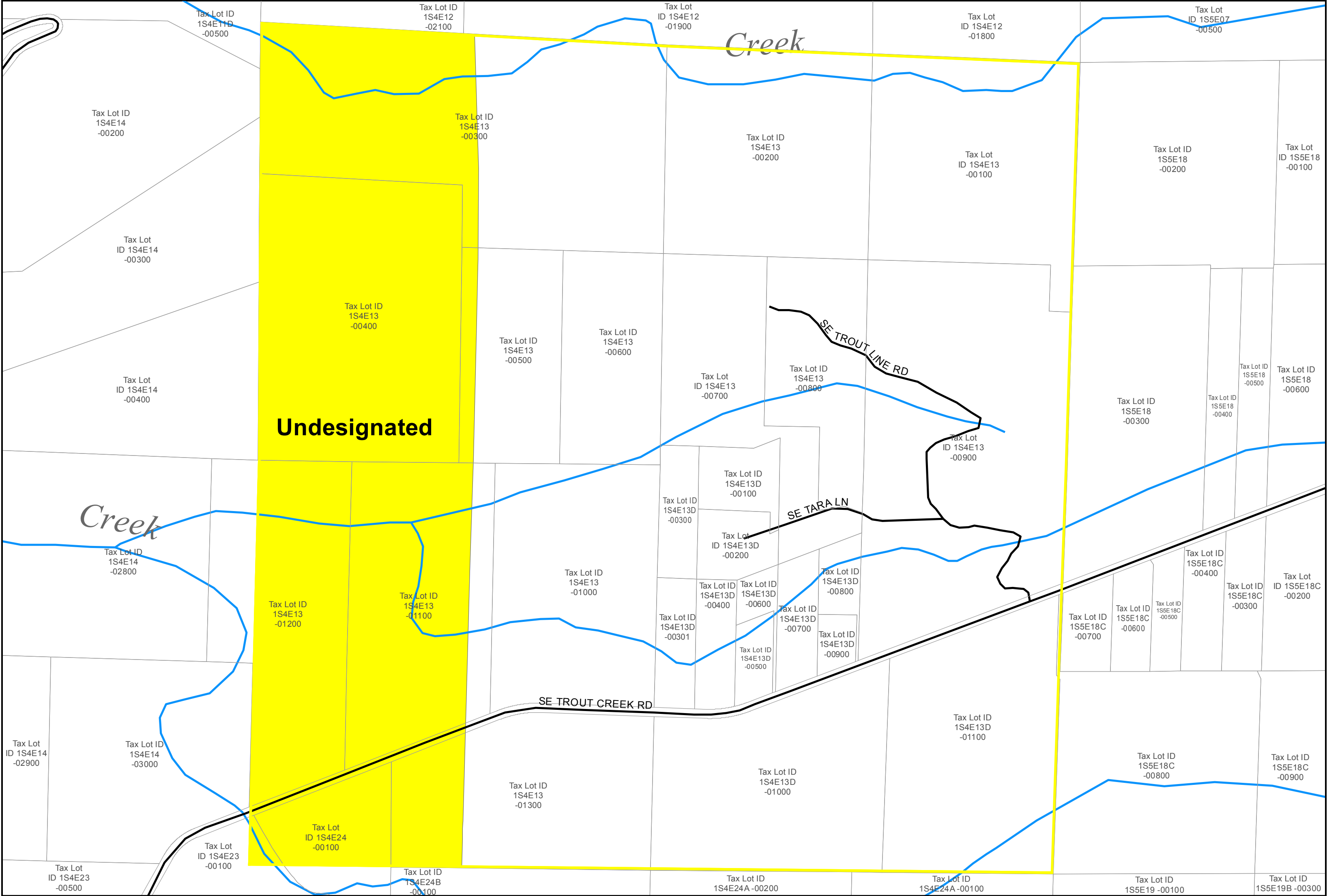
Legend

- | | | | |
|--|--------------|--|-----------------------|
| | Rural | | Roads/Highways |
| | Urban | | Taxlot Boundary |
| | Undesignated | | Urban Growth Boundary |

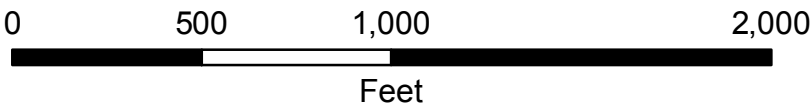
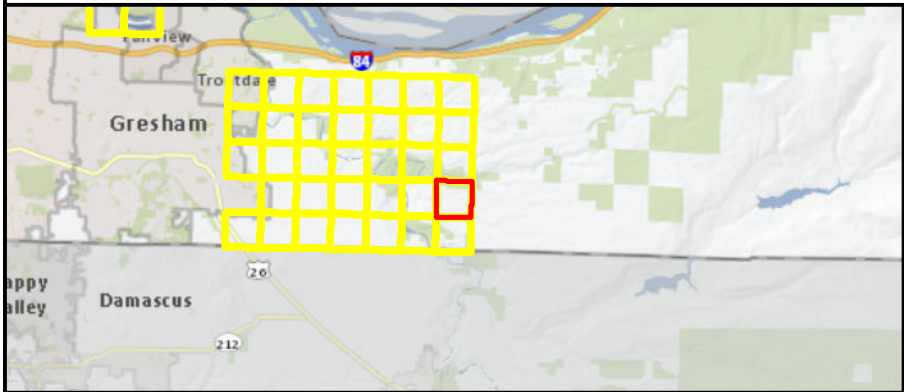


Land Use Planning

Ordinance Number:
Adopted On:



Location Map

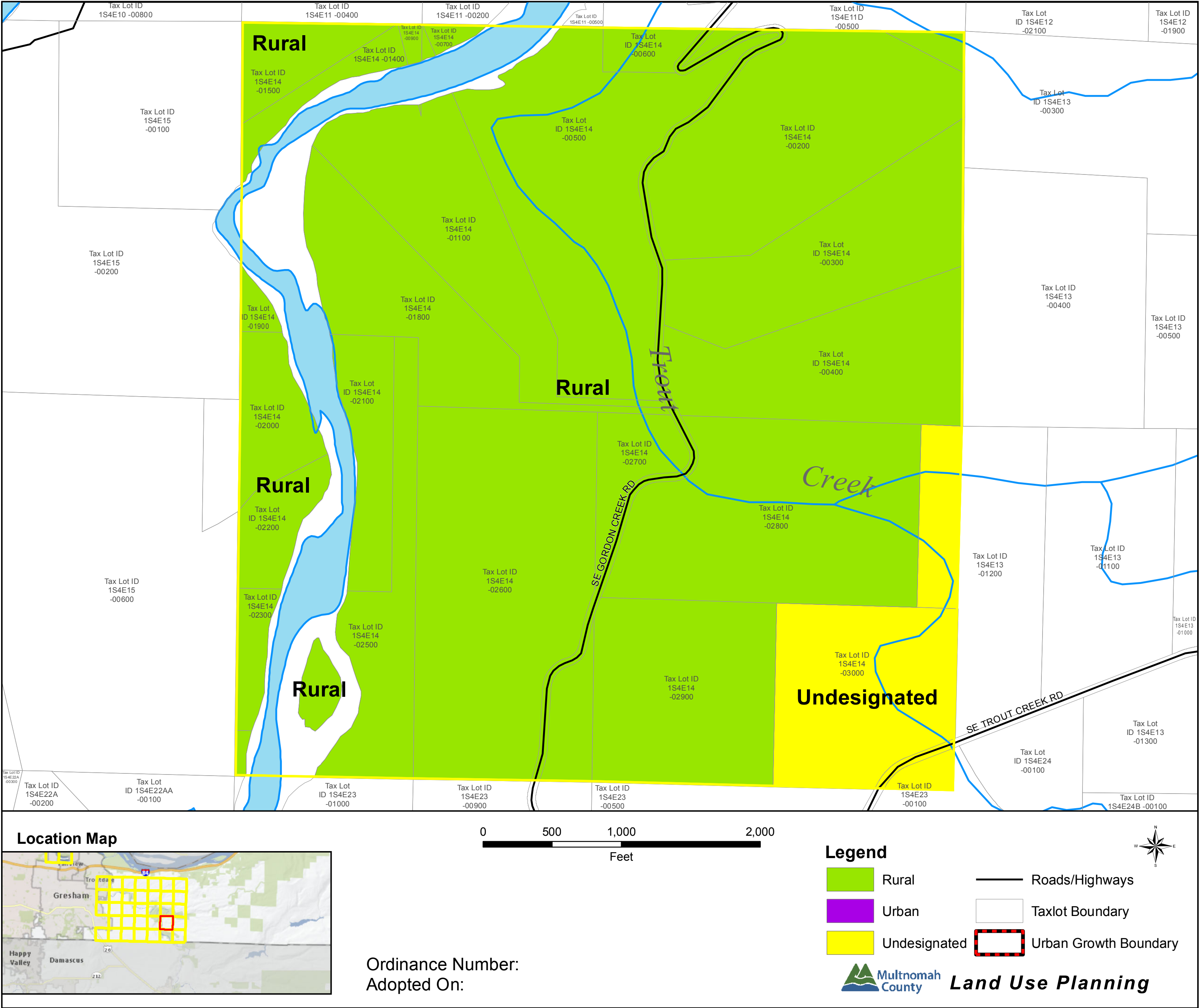


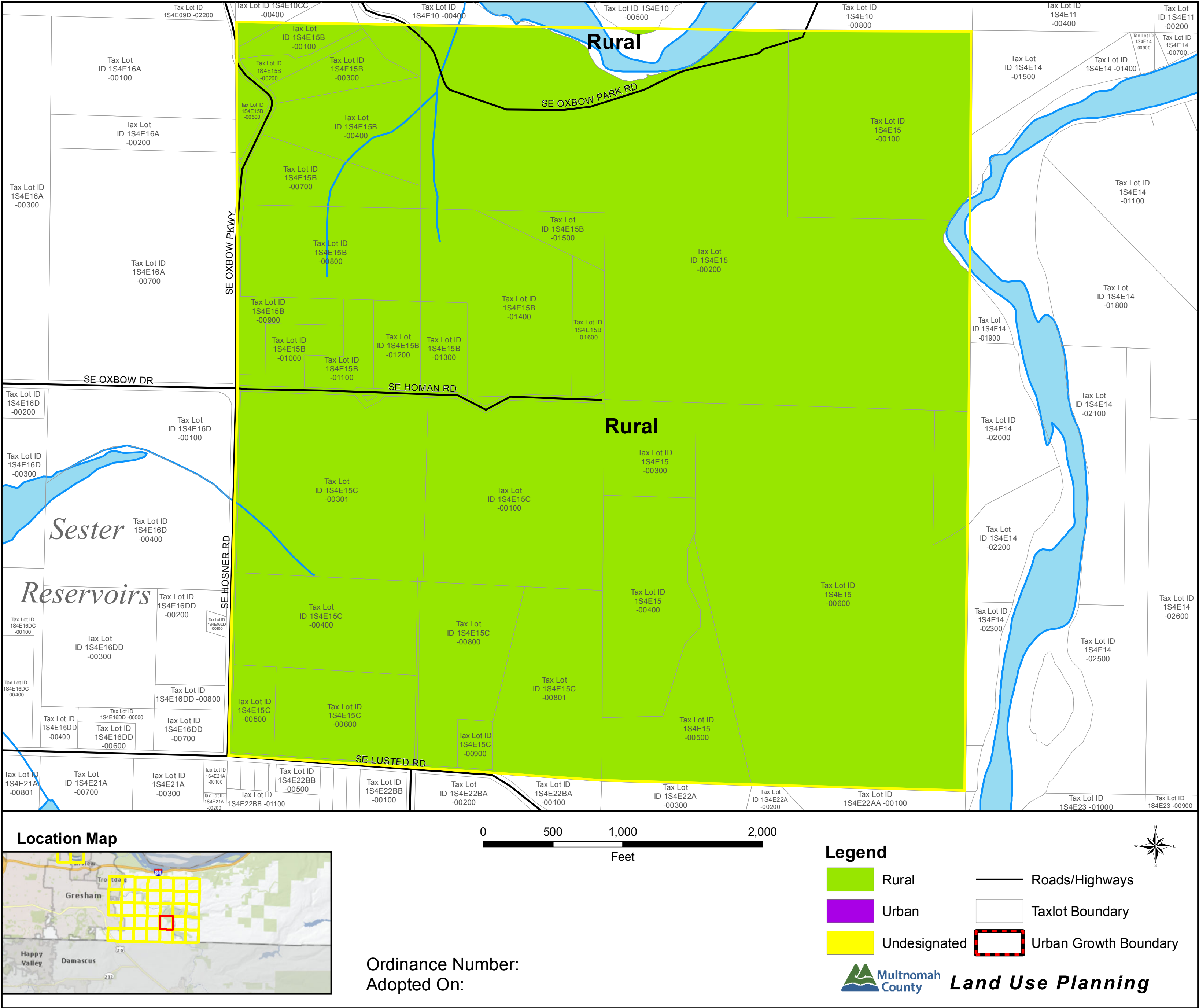
Legend

- Rural
- Urban
- Undesignated
- Roads/Highways
- Taxlot Boundary
- Urban Growth Boundary

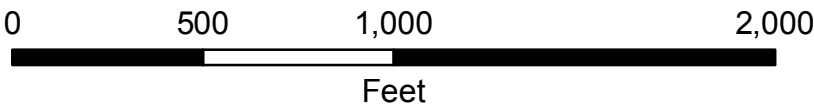
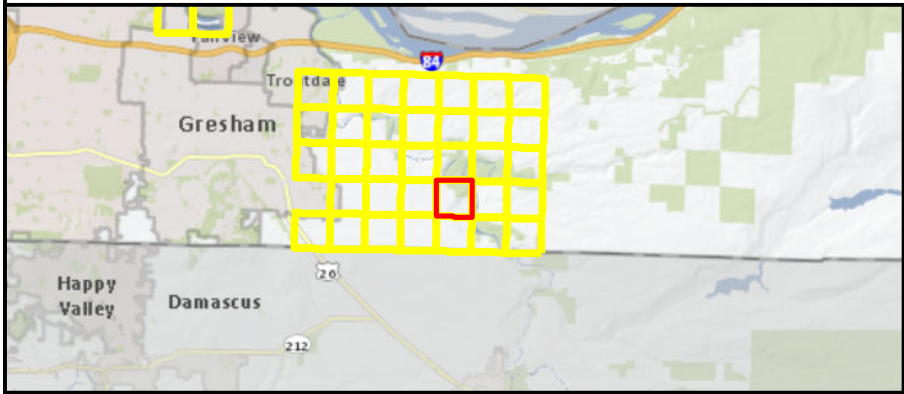


Ordinance Number:
Adopted On:





Location Map



Legend

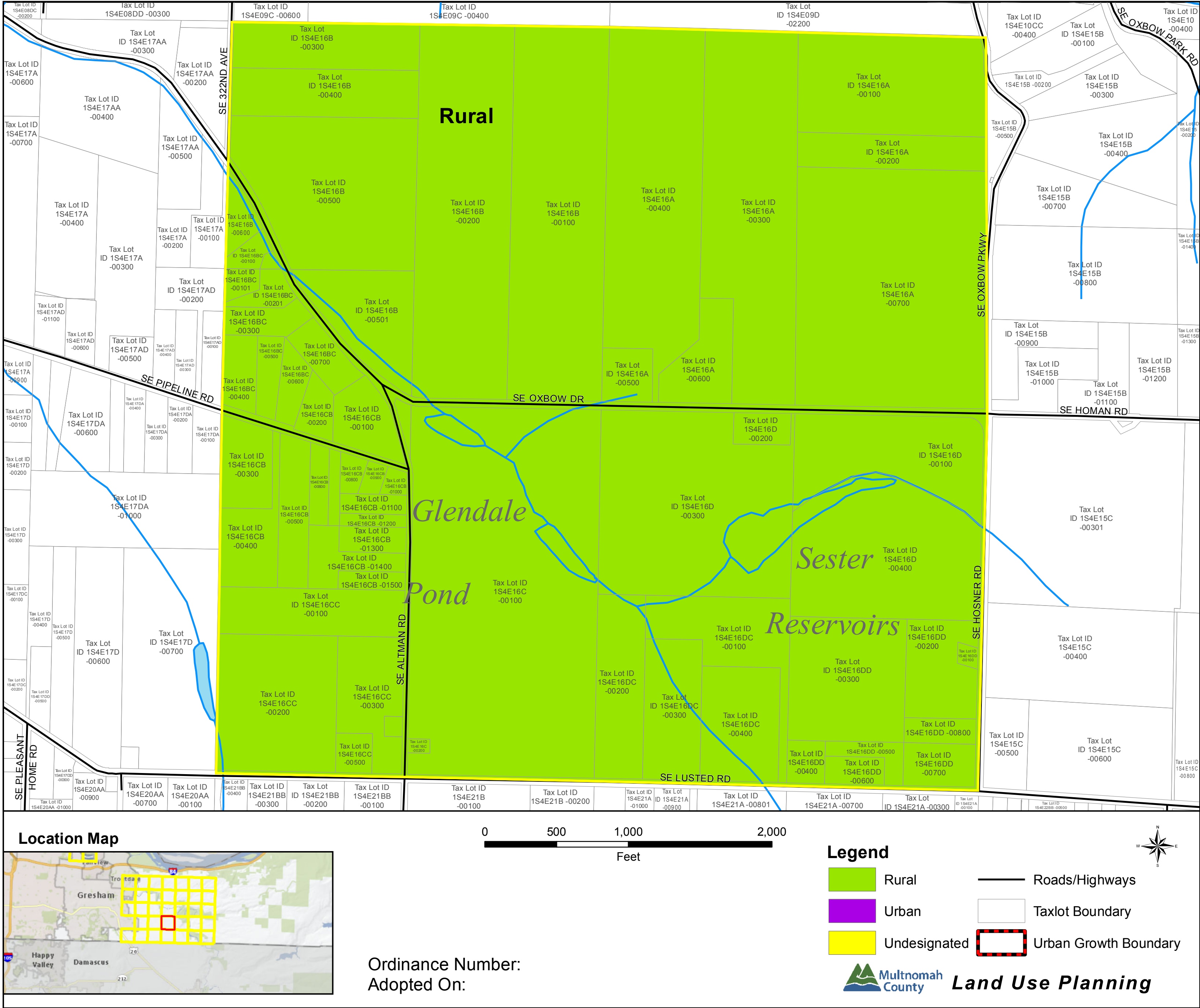
- | | |
|--------------|-----------------------|
| Rural | Roads/Highways |
| Urban | Taxlot Boundary |
| Undesignated | Urban Growth Boundary |

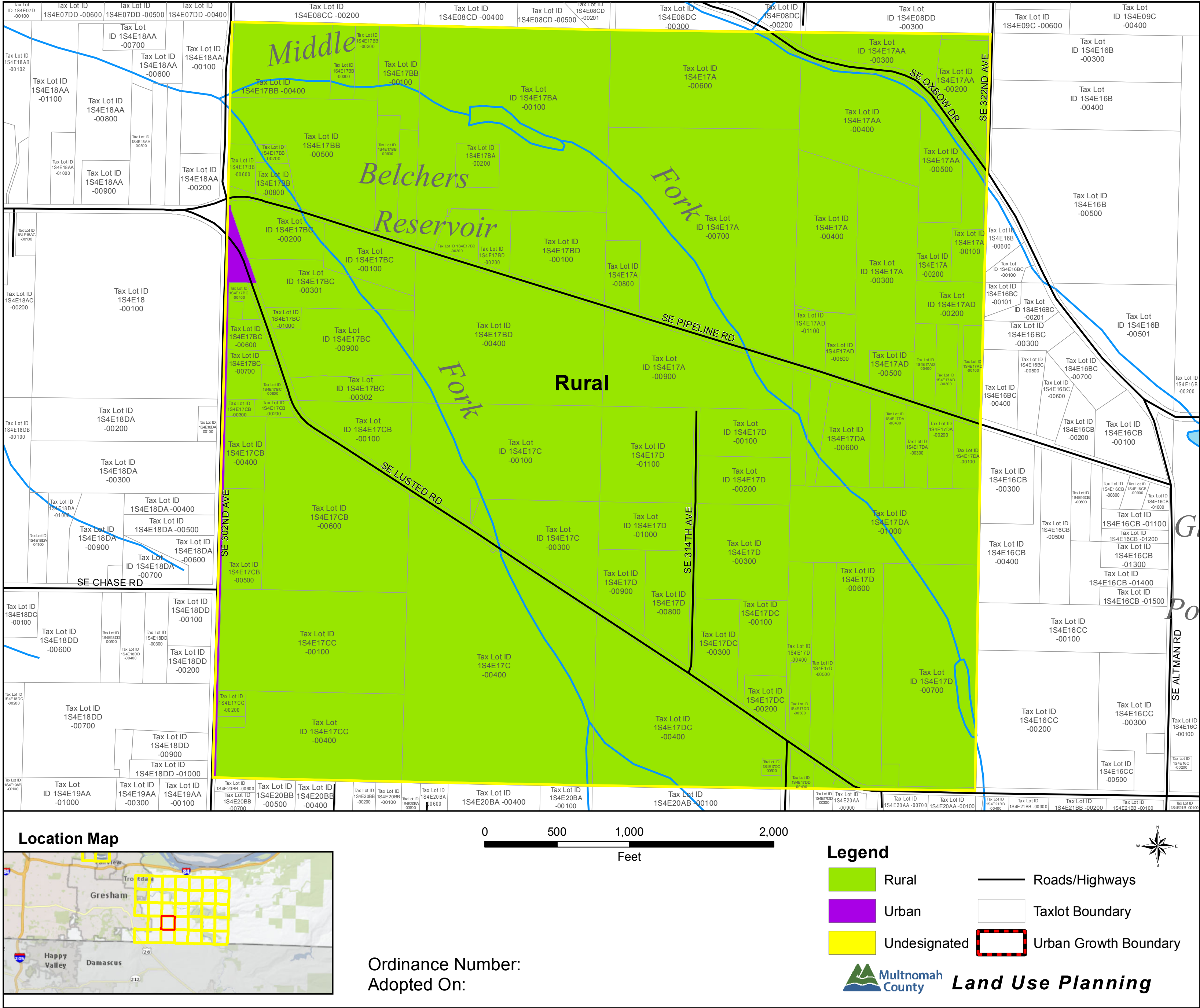


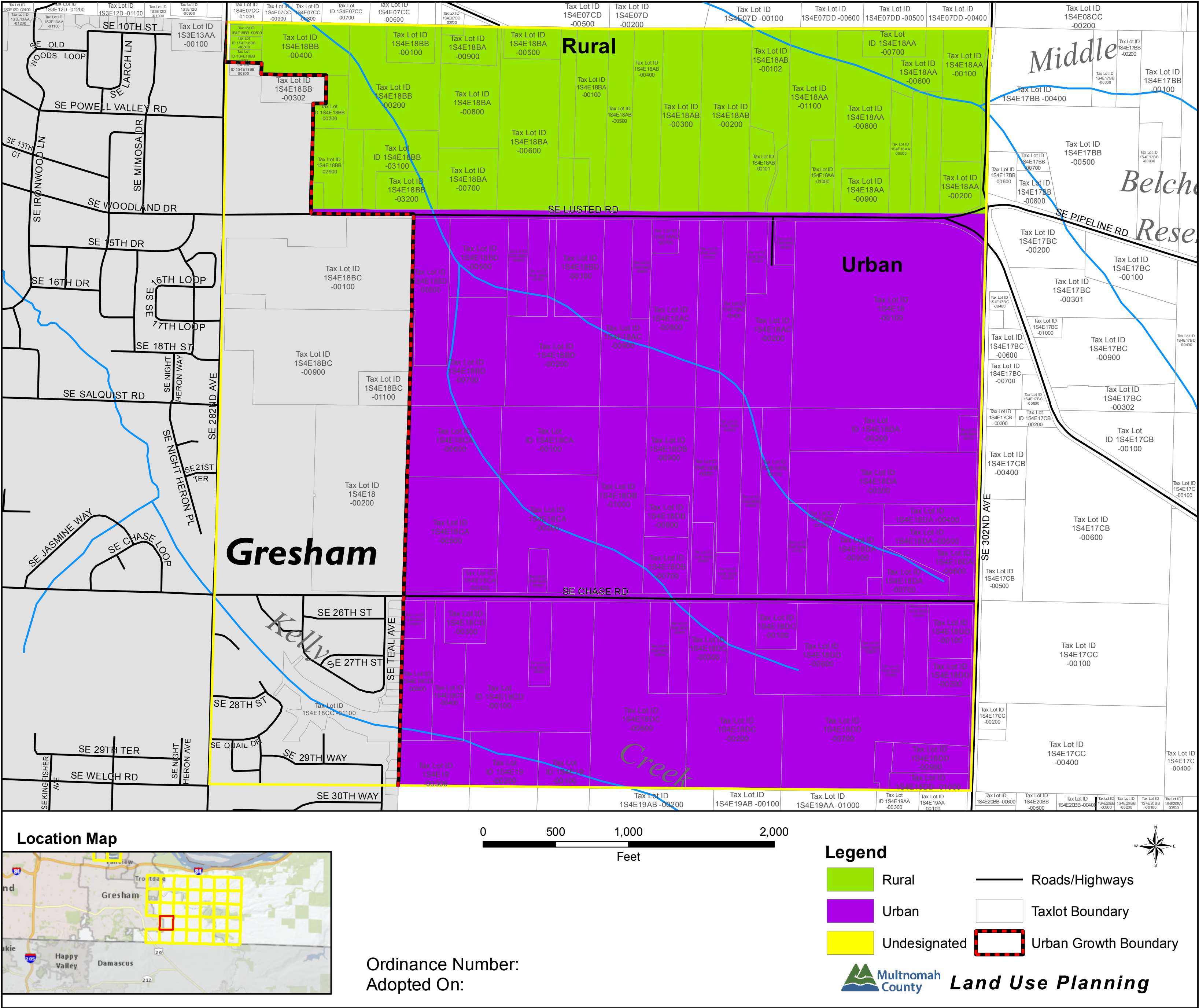
Land Use Planning



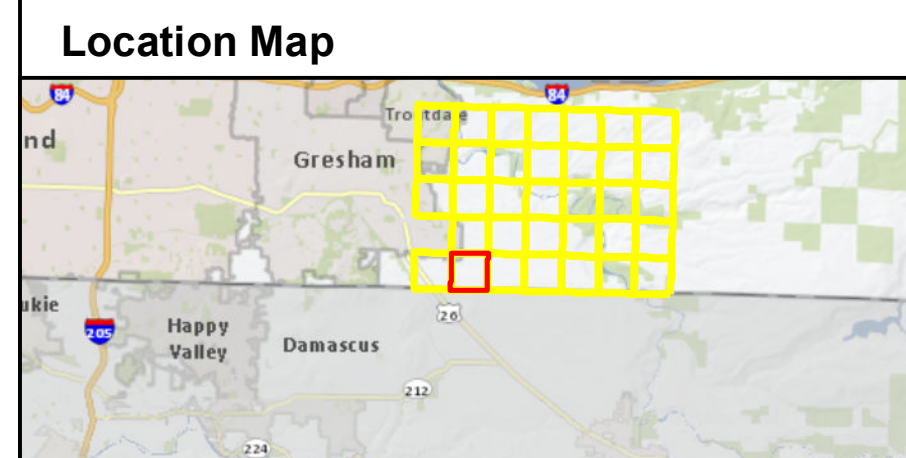
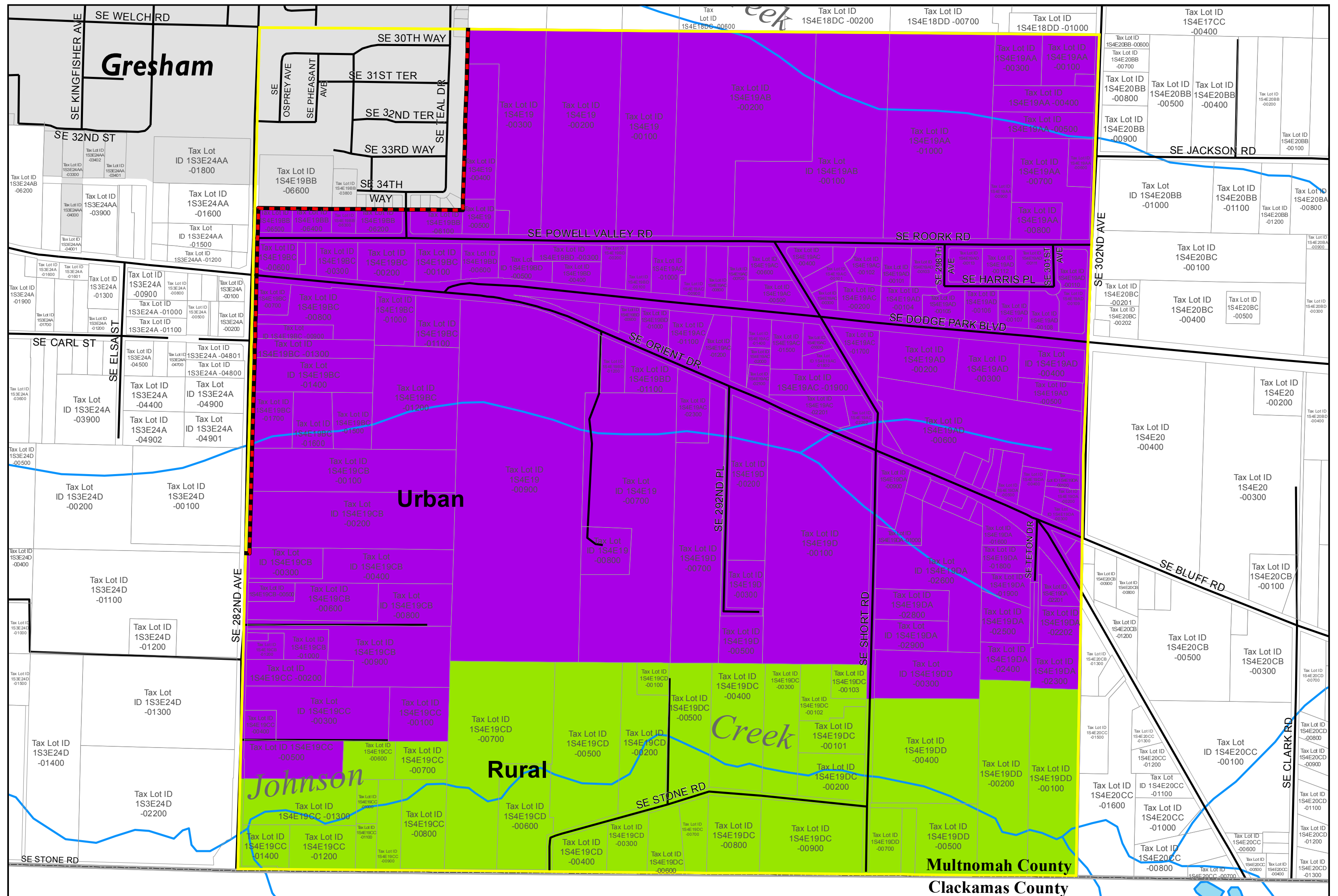
Ordinance Number:
Adopted On:



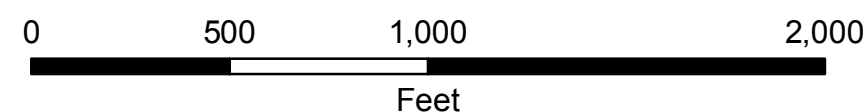




Multnomah County Official Urban and Rural Reserves Map For Section: 1S4E-19 Page 1-57



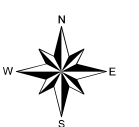
Ordinance Number:
Adopted On:



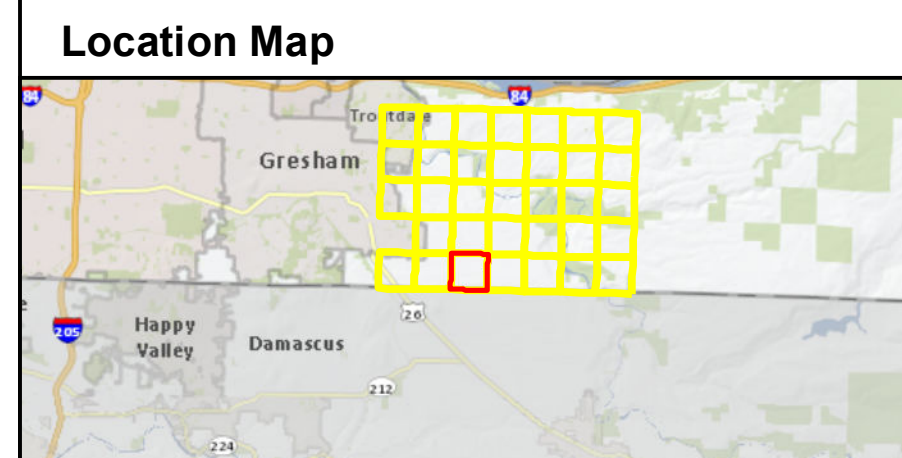
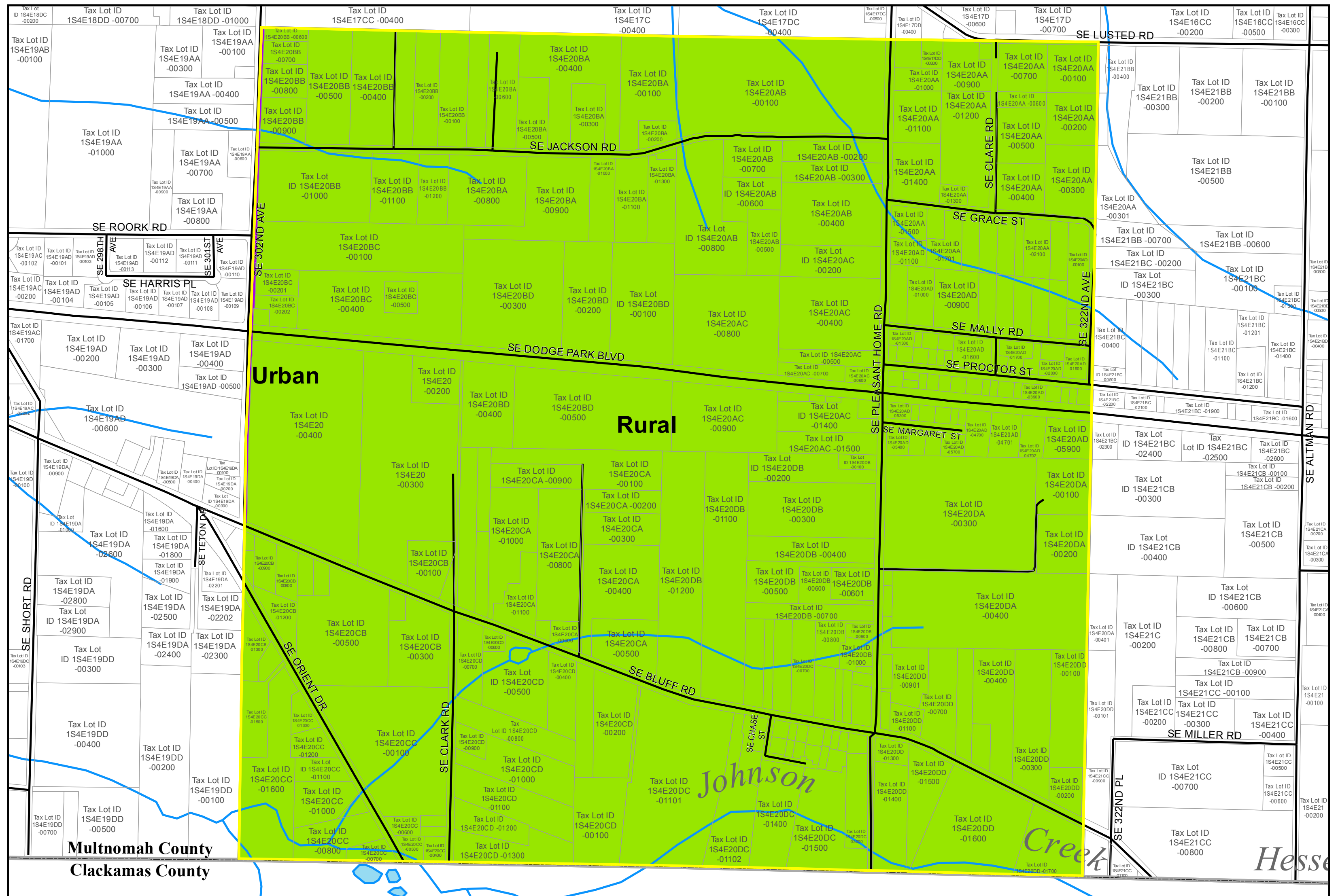
-
- Rural
 Urban
 Undesignated
- Roads/Highways
 Taxlot Boundary
 Urban Growth Boundary



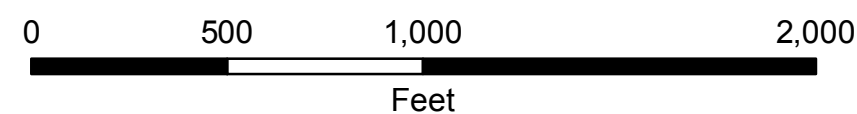
Land Use Planning



Multnomah County Official Urban and Rural Reserves Map For Section: 1S4E-20 Page 1-58



Ordinance Number:
Adopted On:

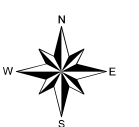


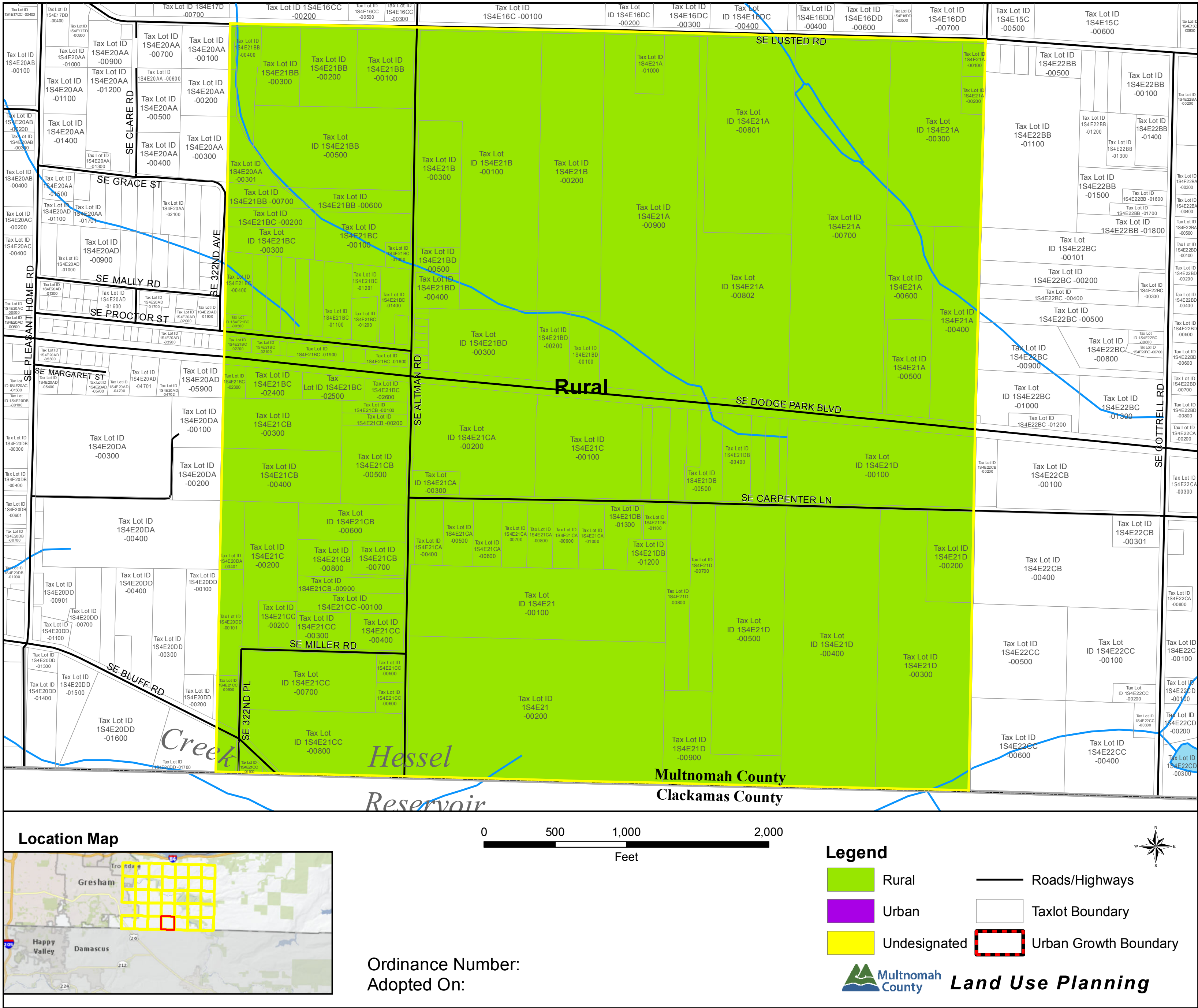
Legend

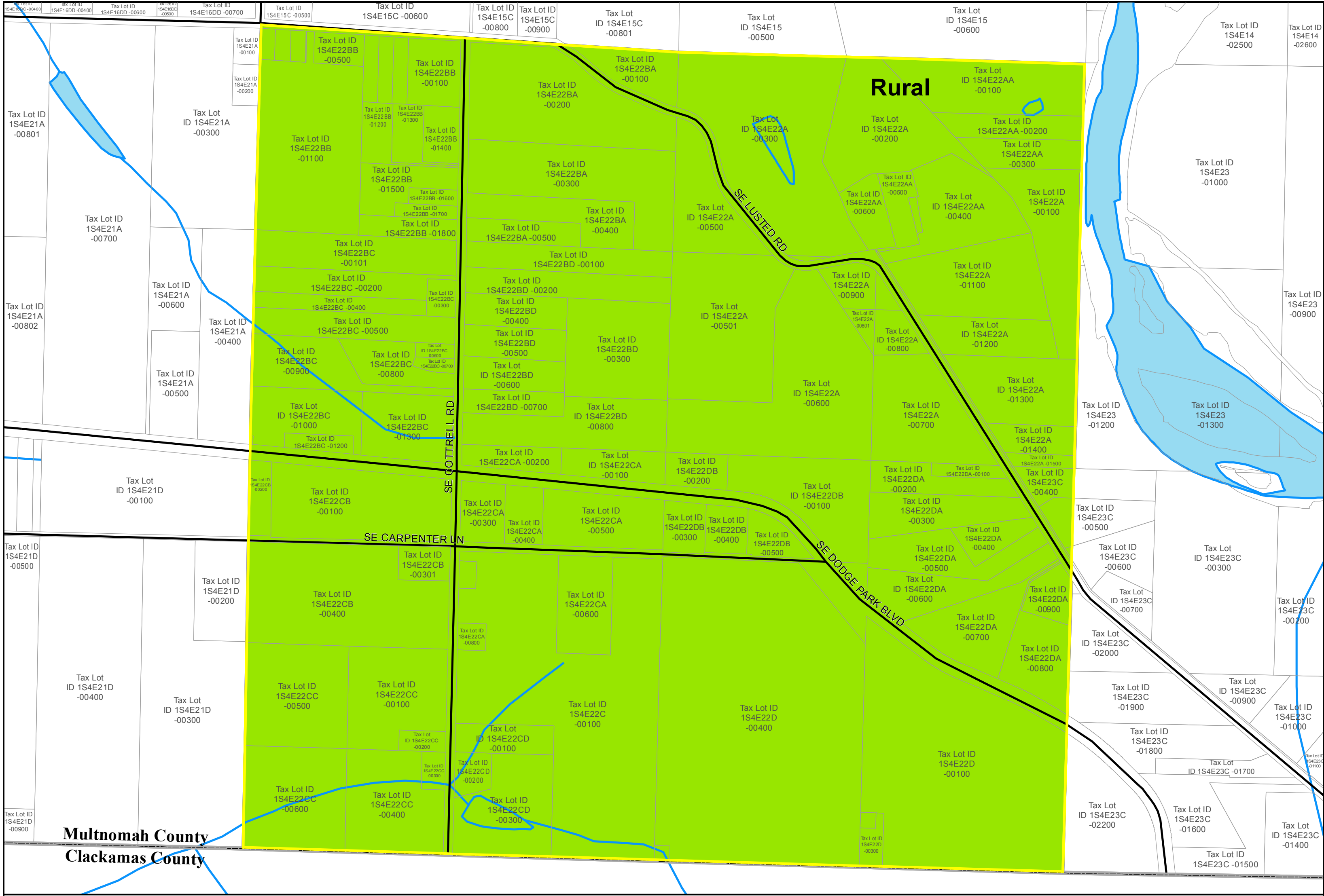
-
- Rural
 Roads/Highways
- Urban
 Taxlot Boundary
- Undesignated
 Urban Growth Boundary



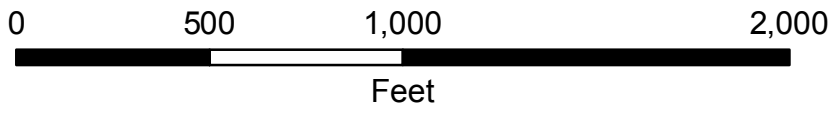
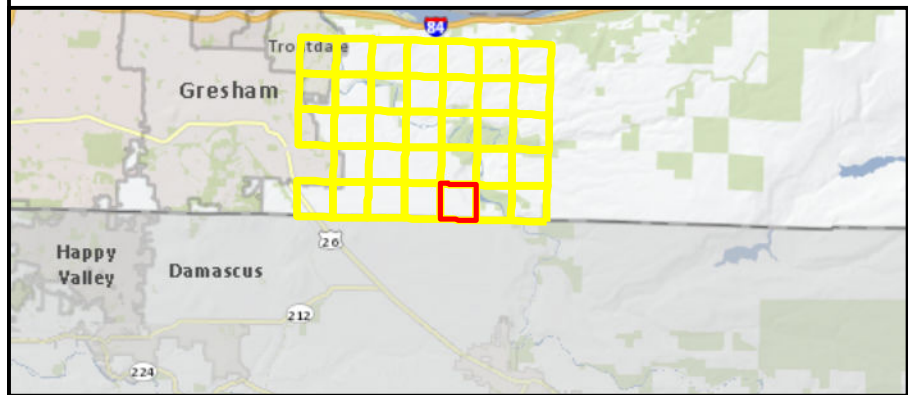
Land Use Planning







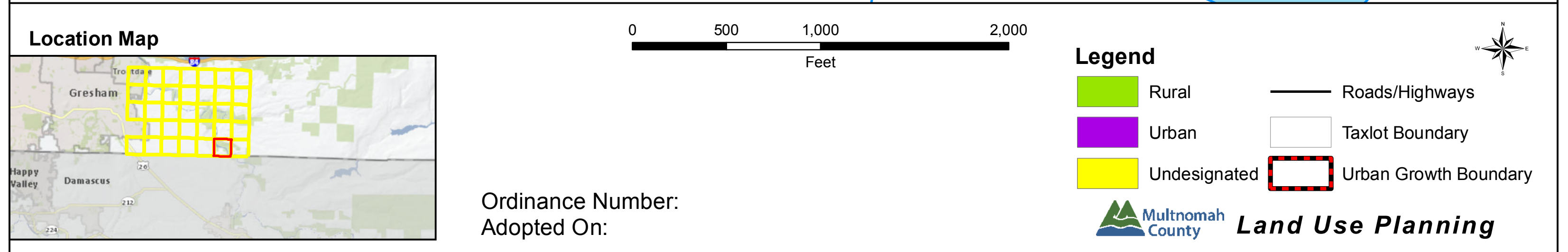
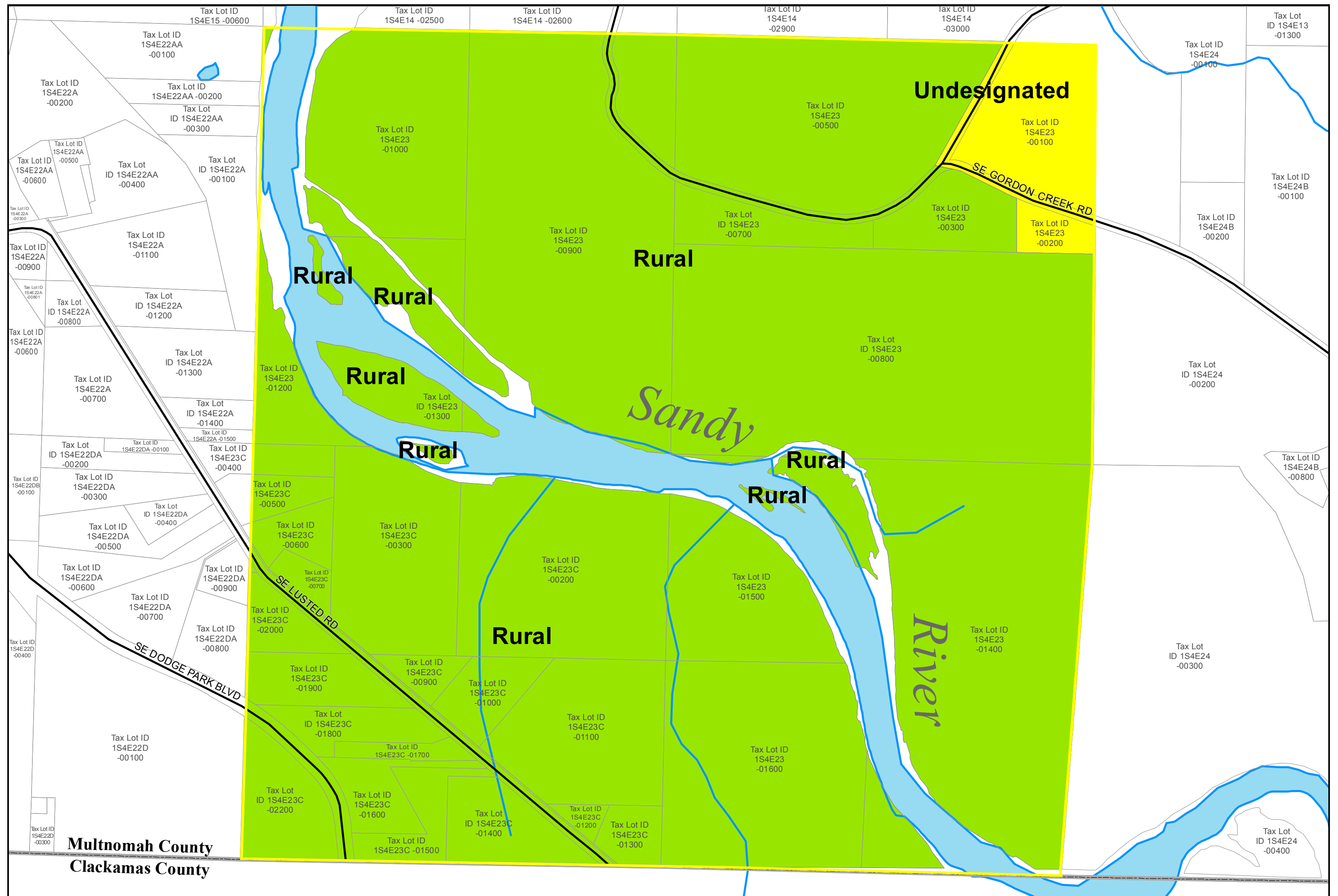
Location Map

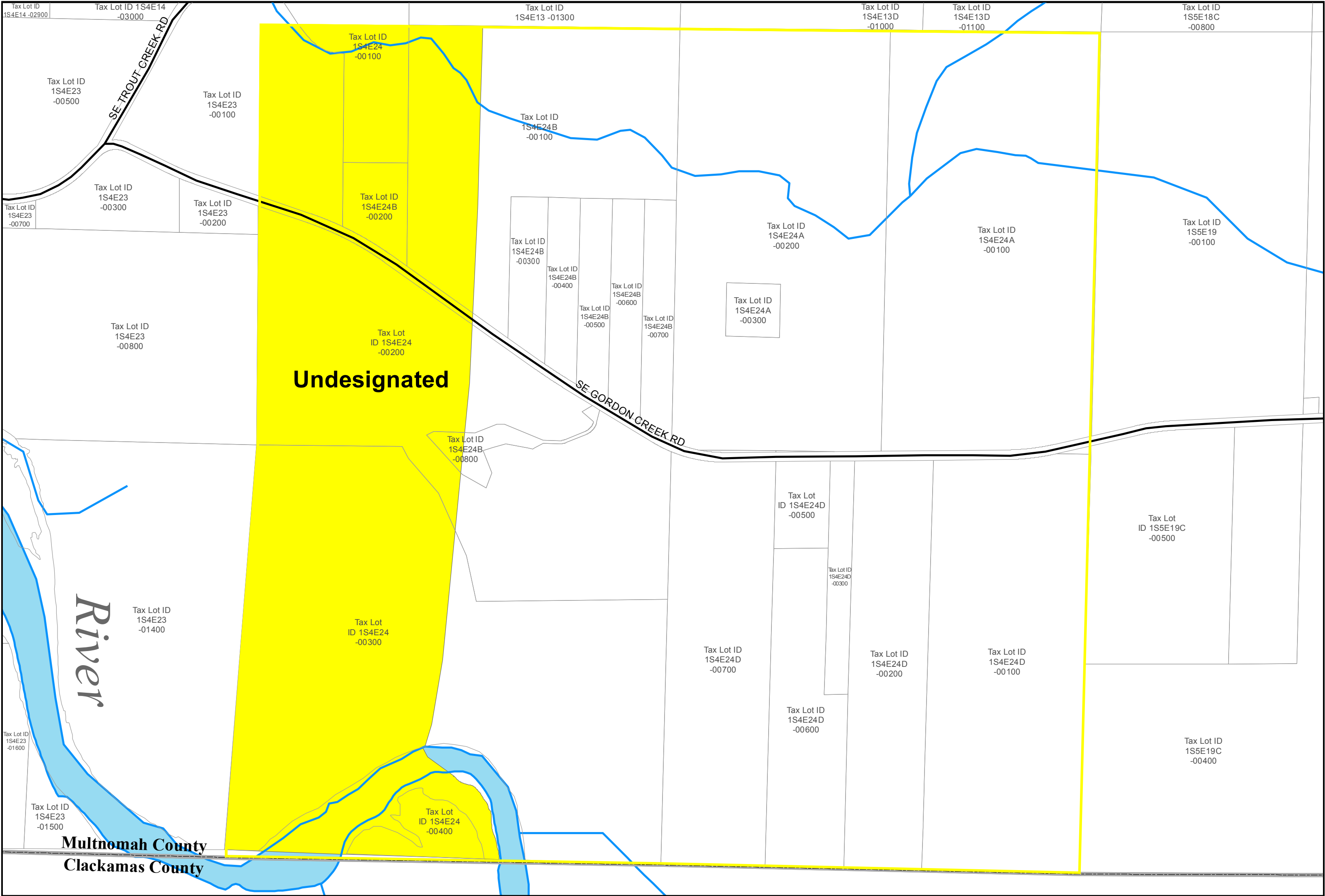


Legend

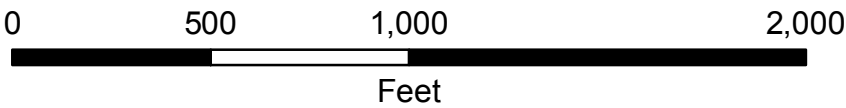
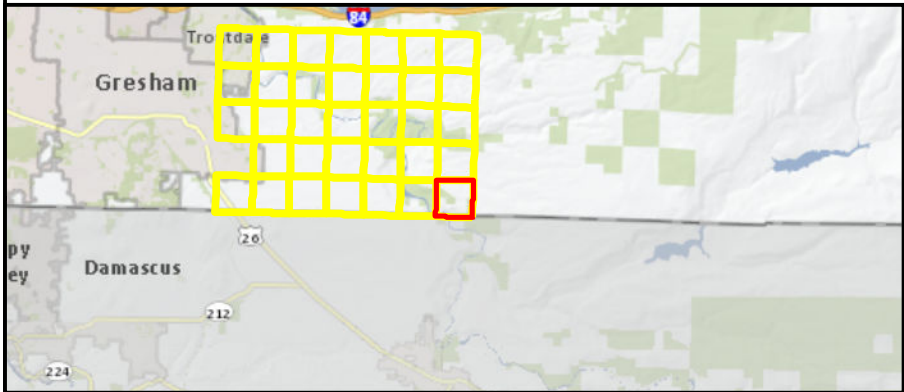
- Rural
- Urban
- Undesignated
- Roads/Highways
- Taxlot Boundary
- Urban Growth Boundary

Ordinance Number:
Adopted On:





Location Map



Ordinance Number:
Adopted On:

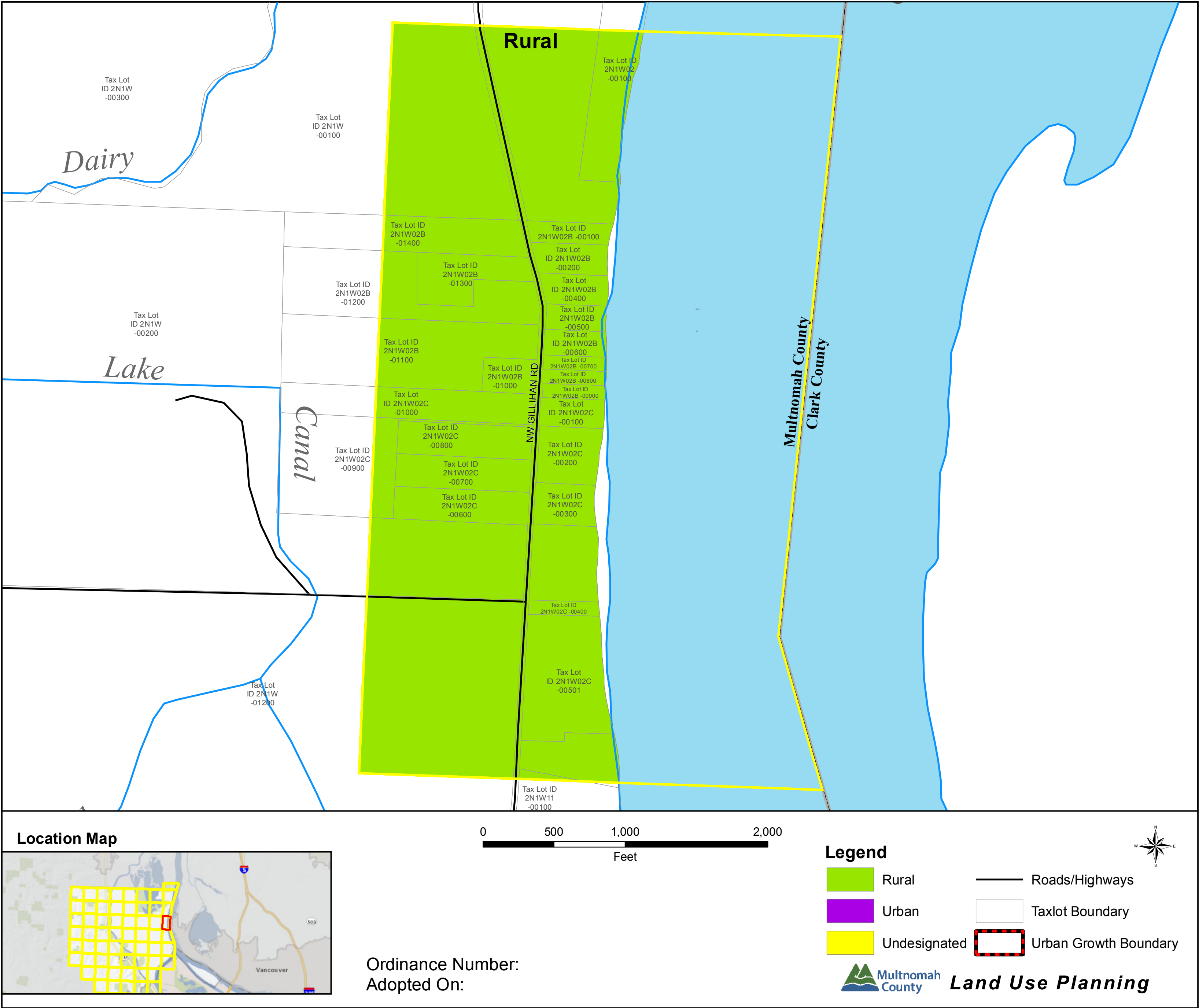
Legend

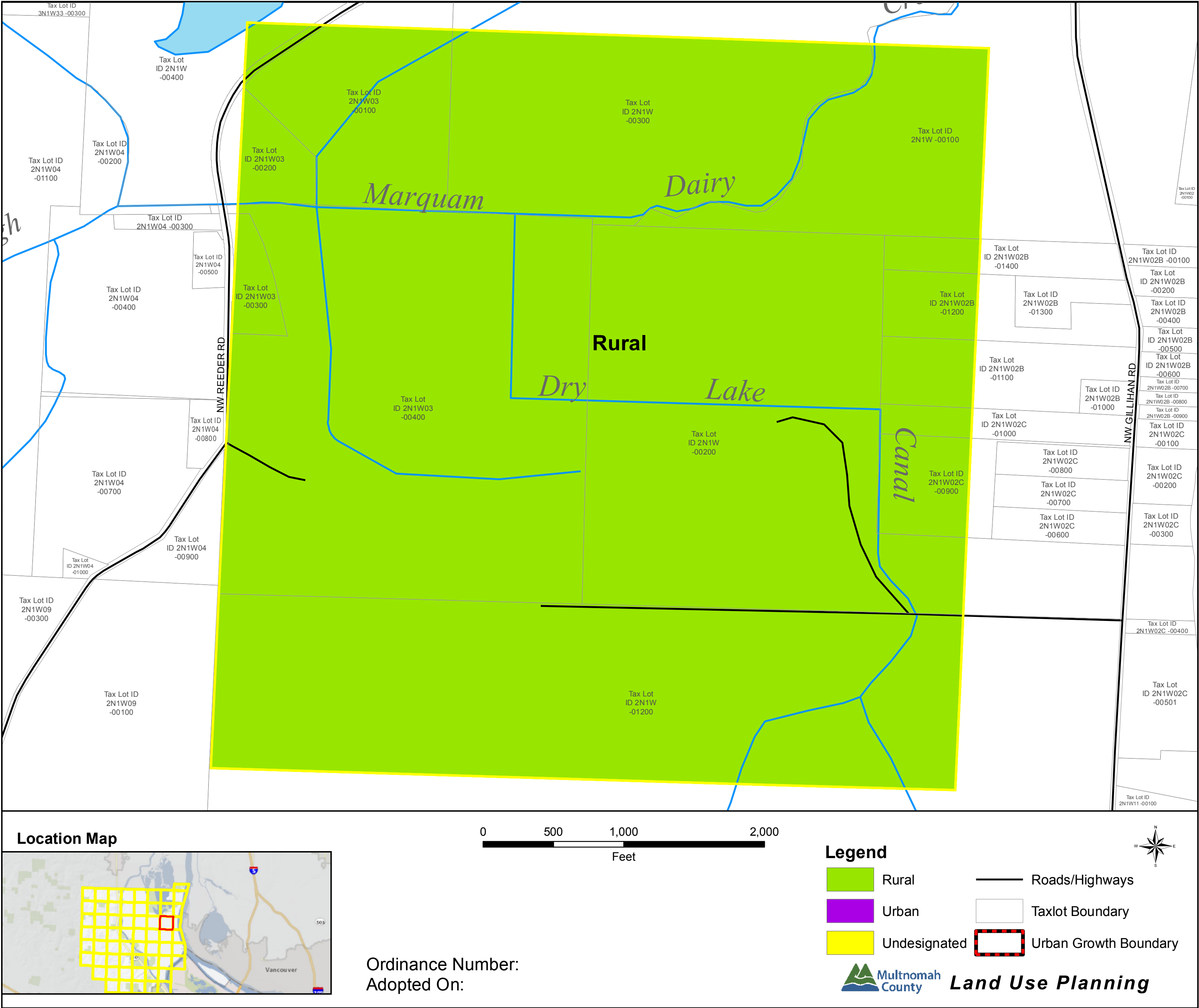
- Rural
- Urban
- Undesignated
- Roads/Highways
- Taxlot Boundary
- Urban Growth Boundary

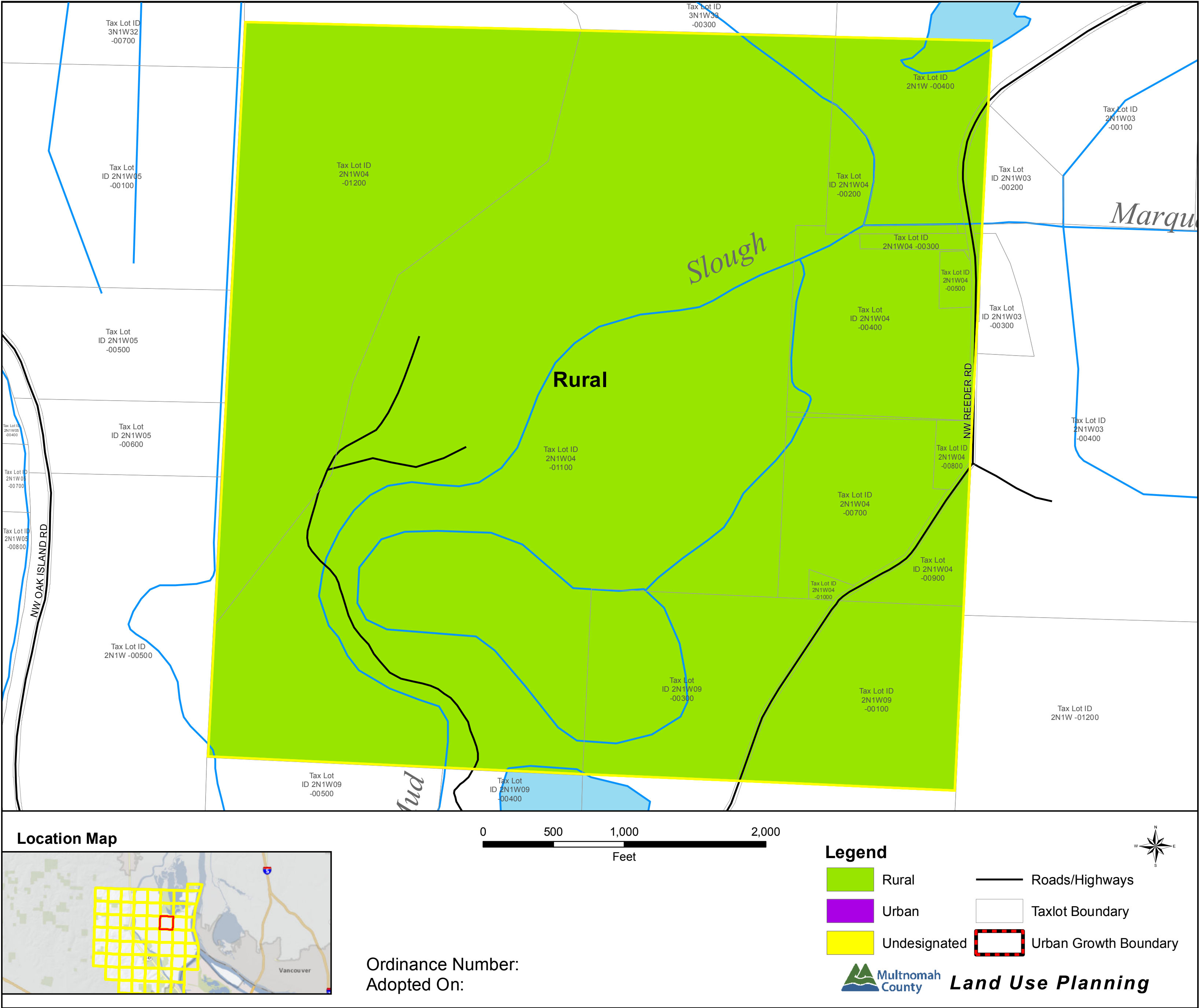


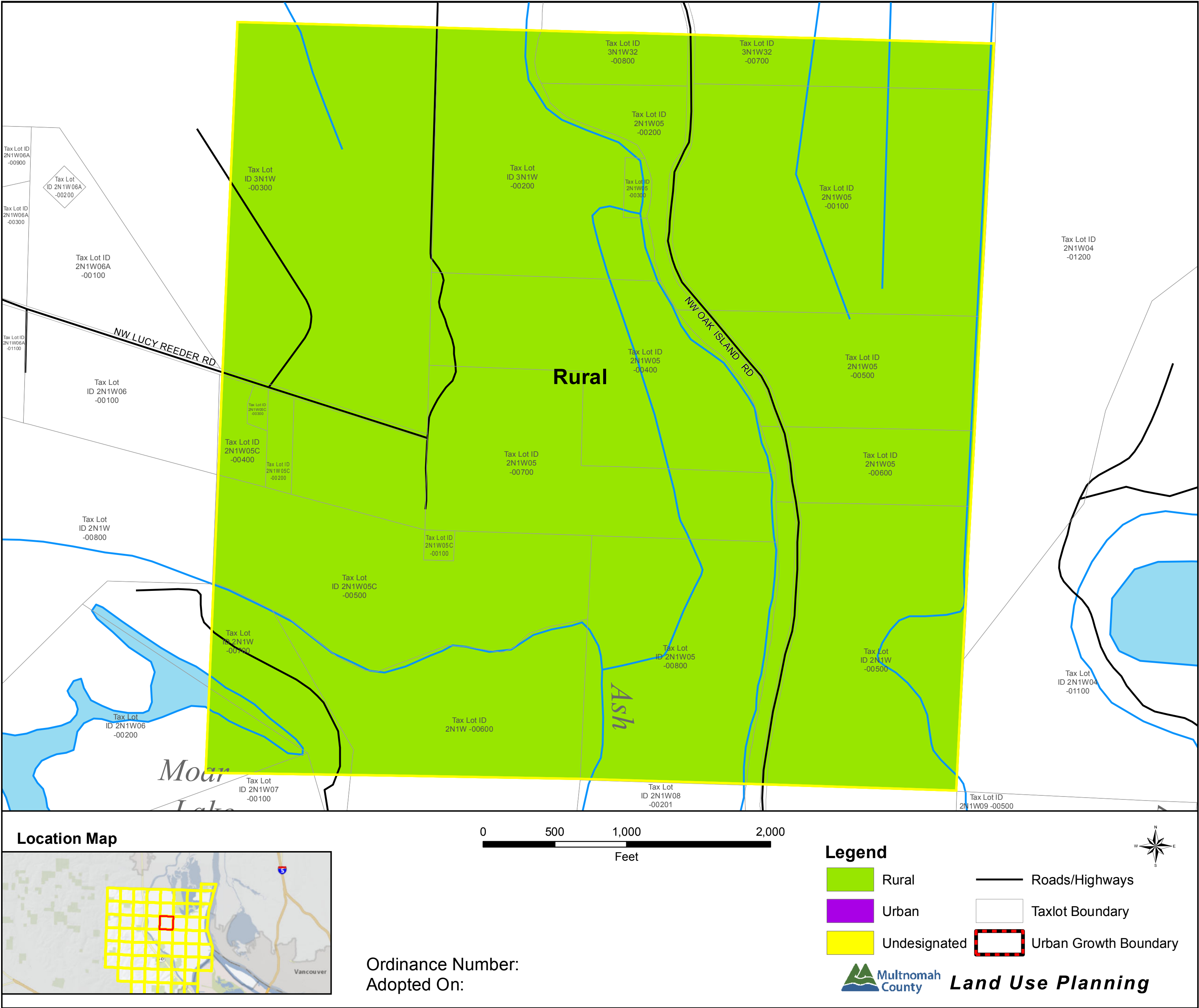
Land Use Planning



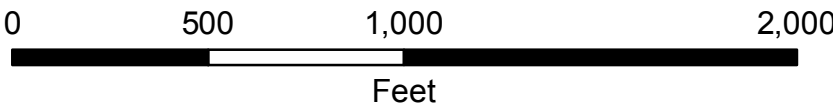
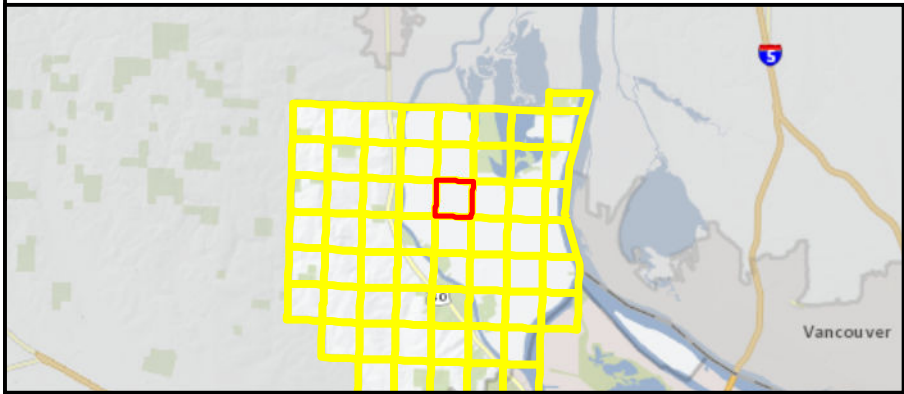








Location Map



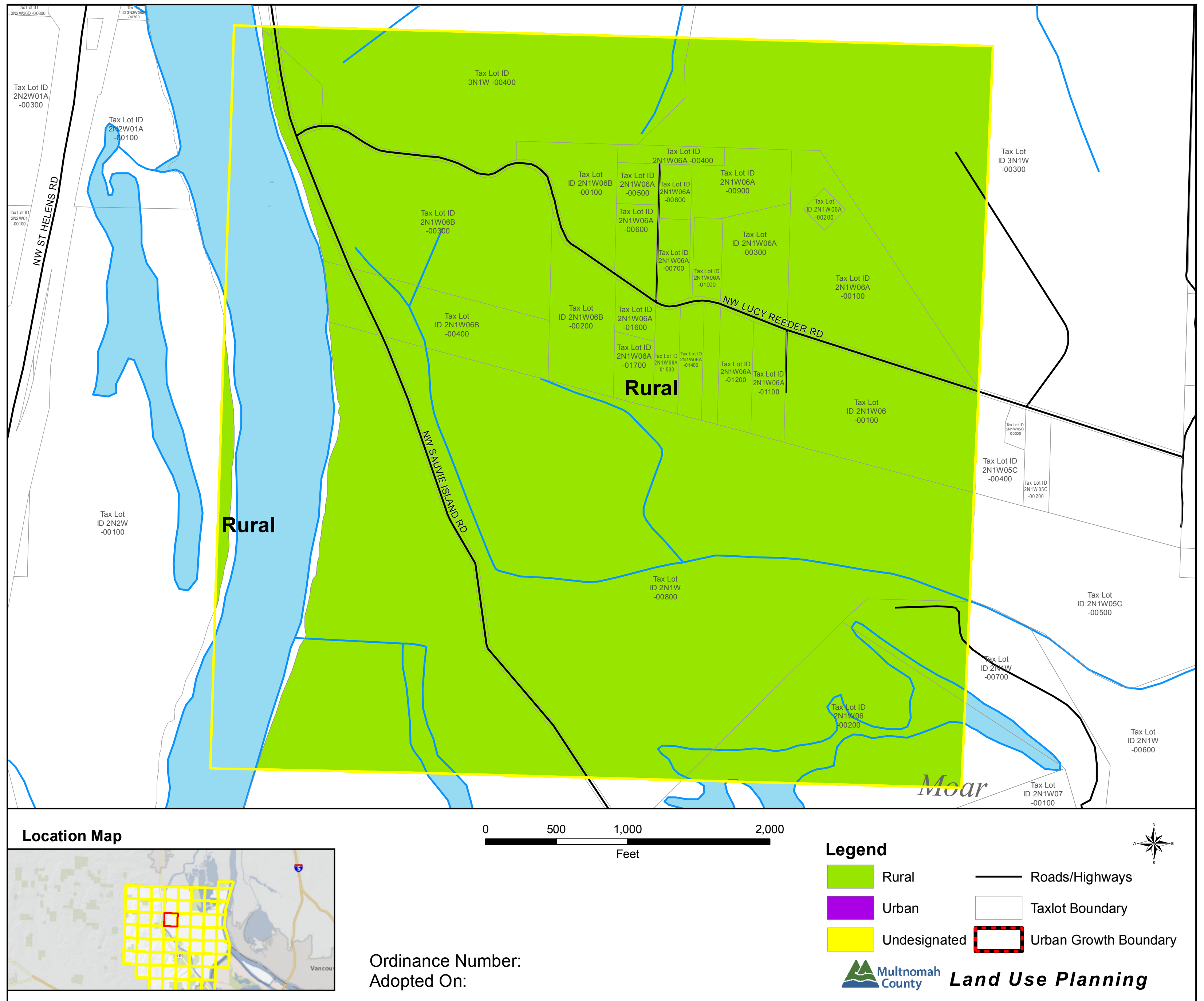
Legend

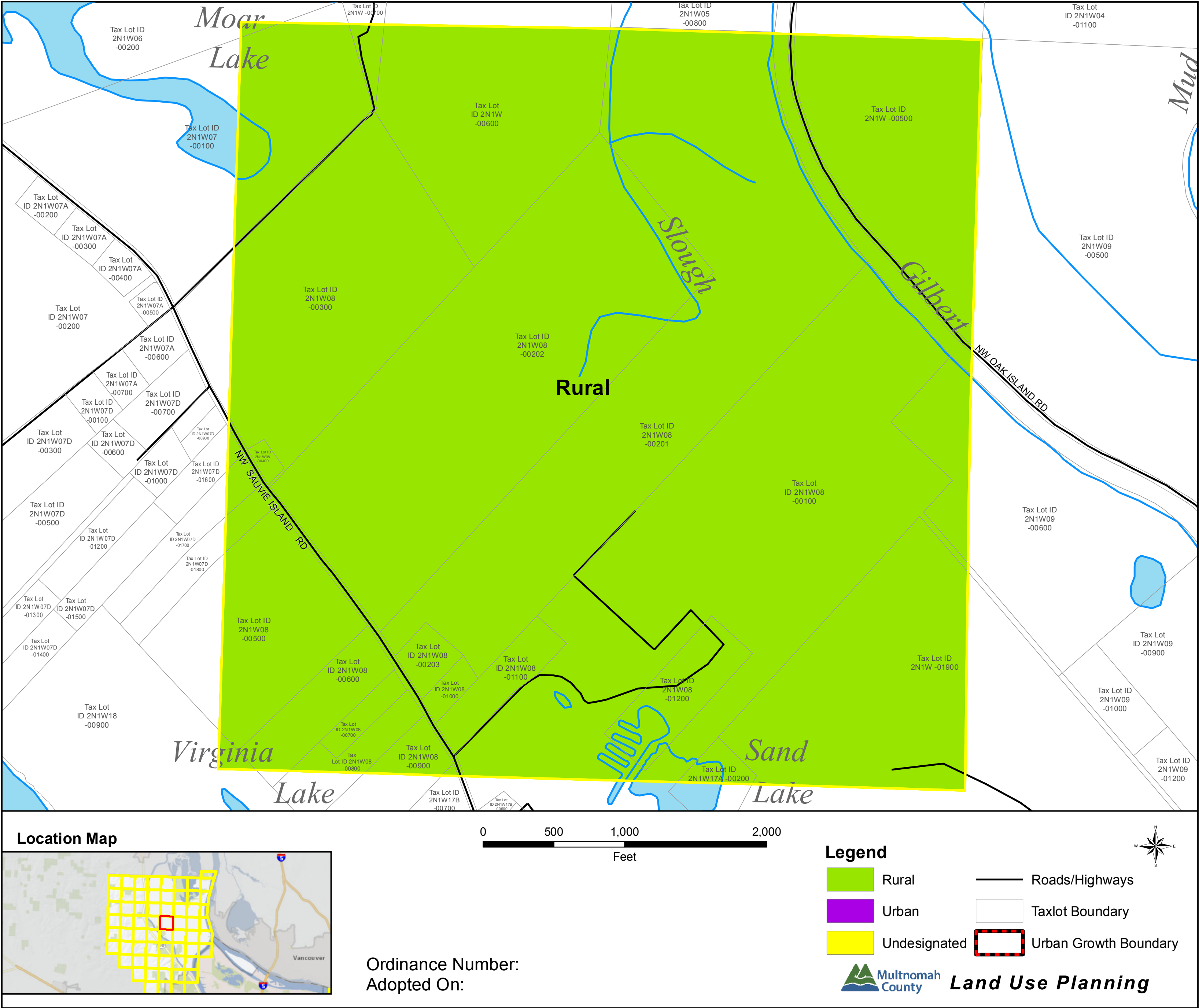
- | | | | |
|--|--------------|--|-----------------------|
| | Rural | | Roads/Highways |
| | Urban | | Taxlot Boundary |
| | Undesignated | | Urban Growth Boundary |

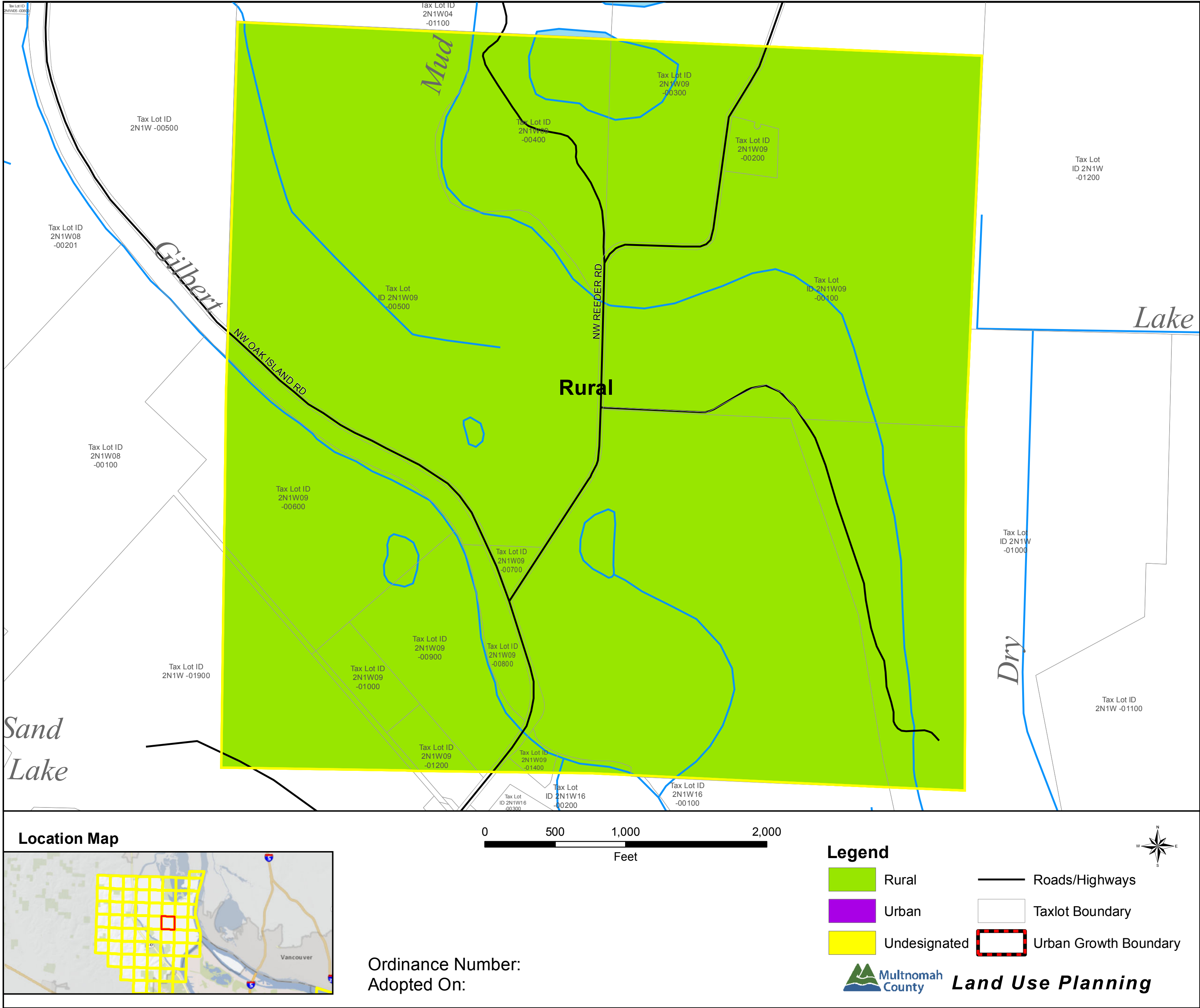


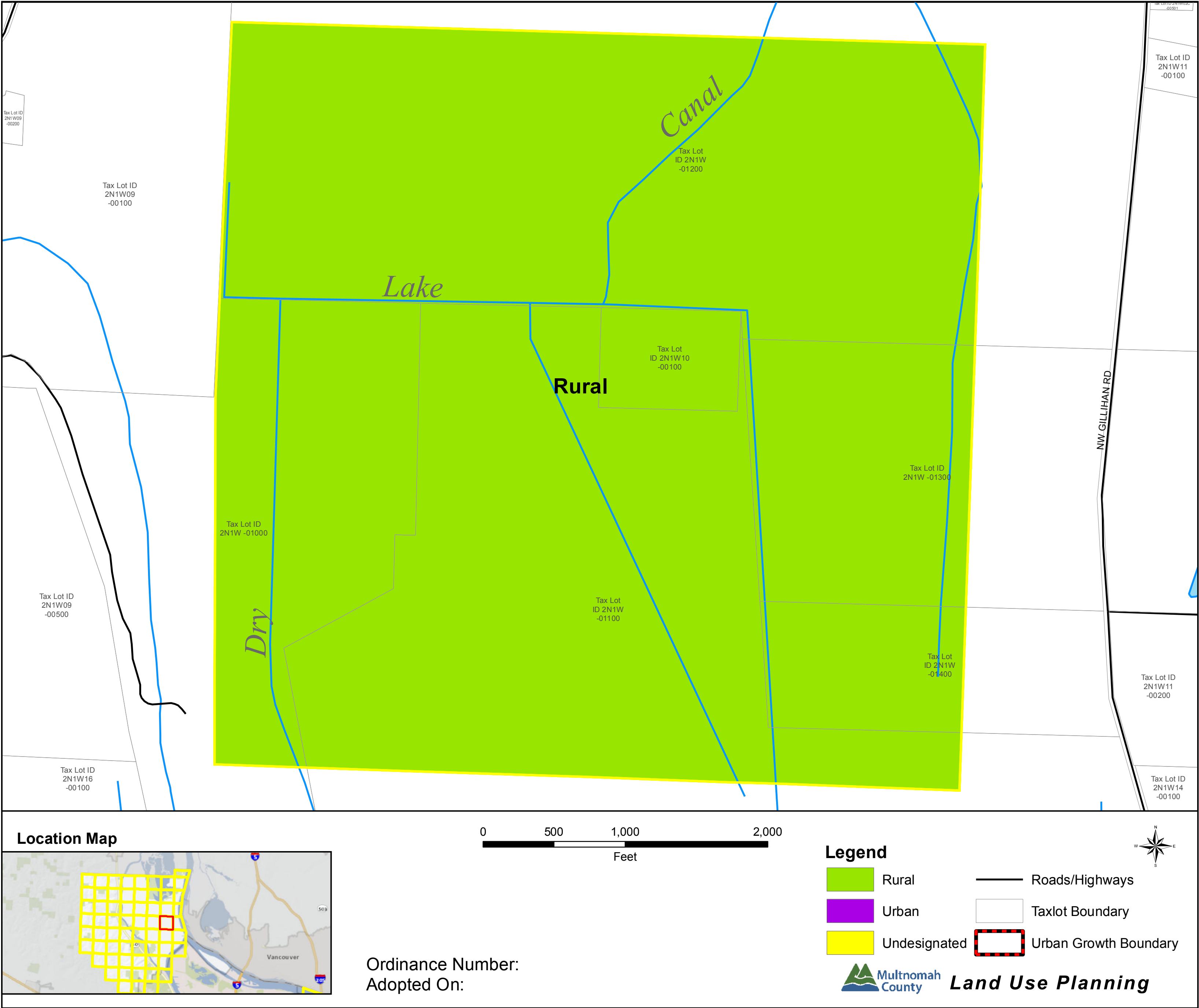
Land Use Planning

Ordinance Number:
Adopted On:

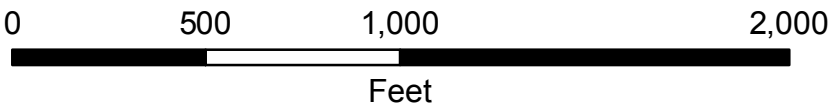
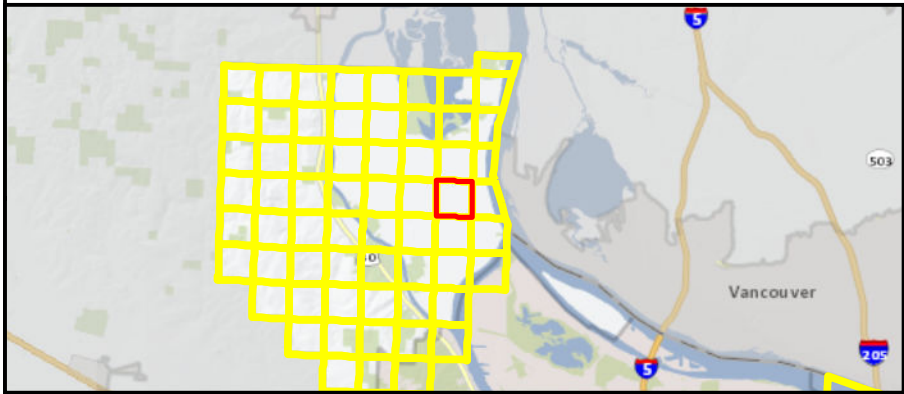








Location Map



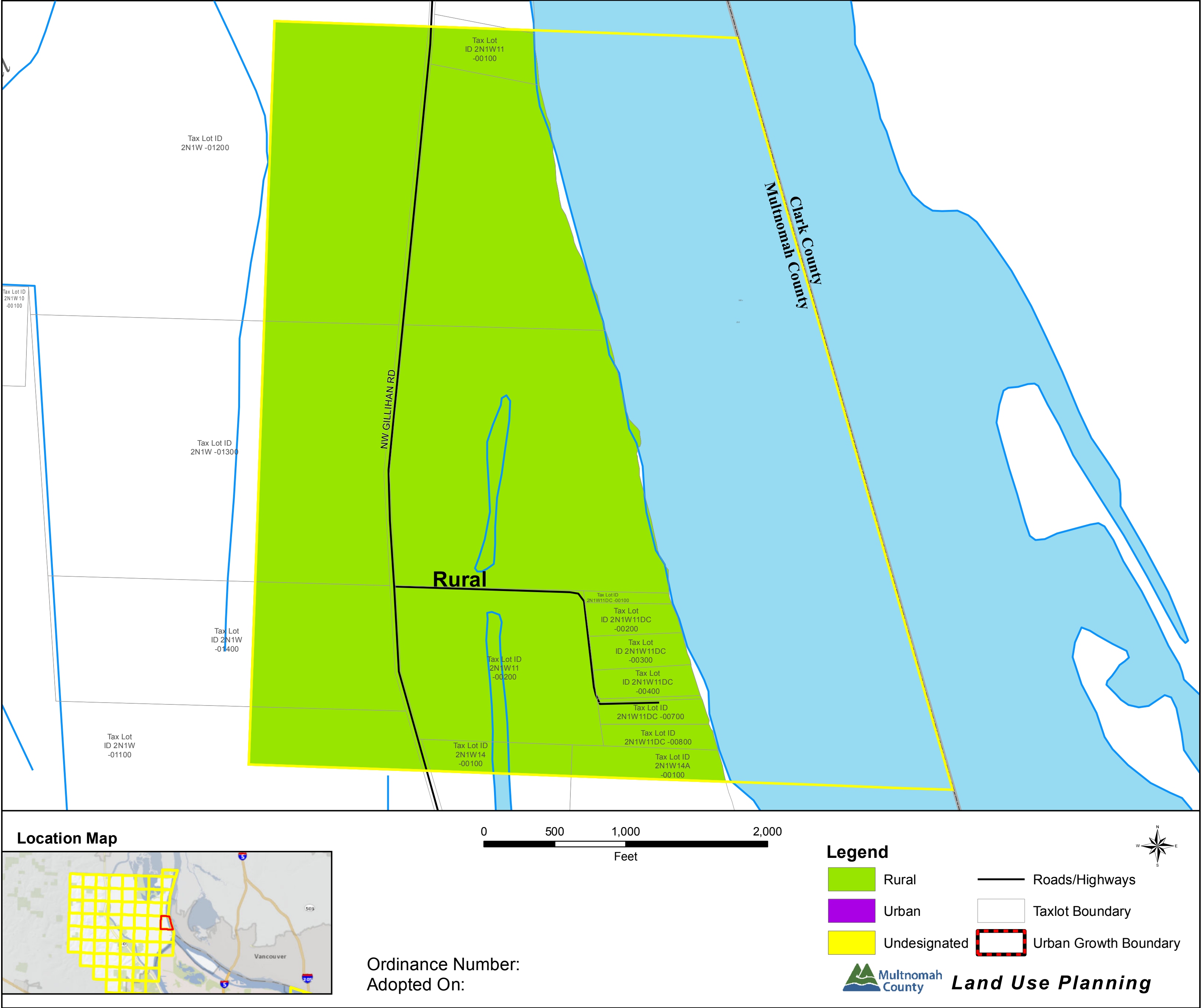
Legend

- Rural
- Urban
- Undesignated
- Roads/Highways
- Taxlot Boundary
- Urban Growth Boundary

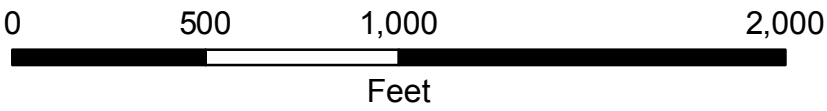
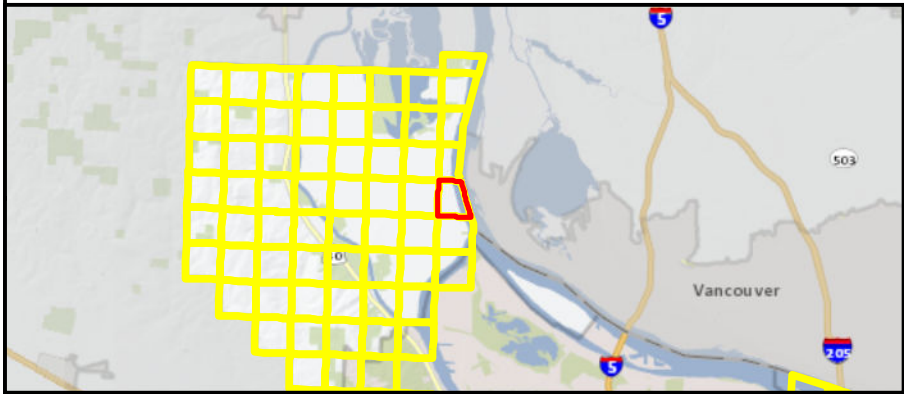


Land Use Planning

Ordinance Number:
Adopted On:



Location Map

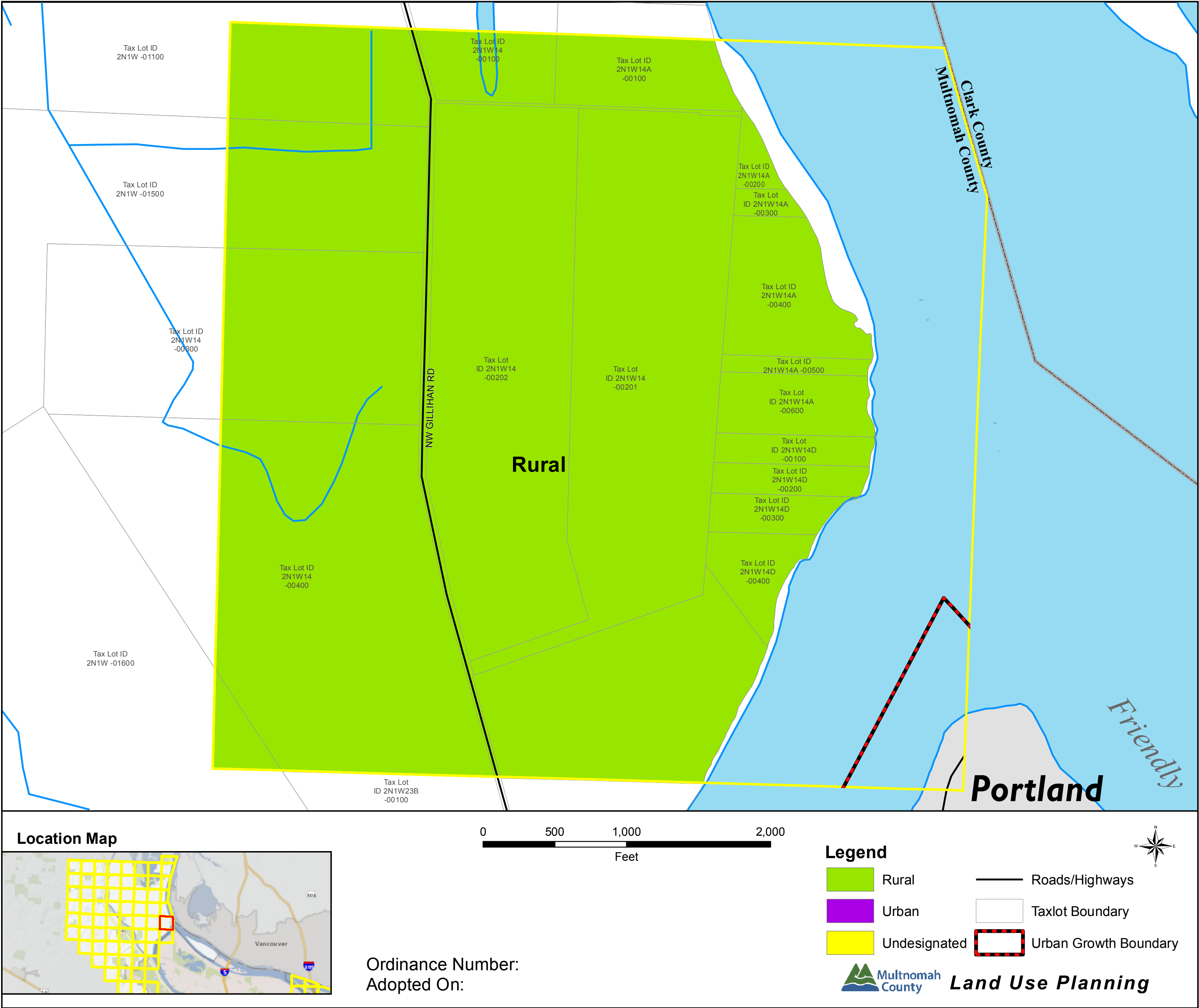


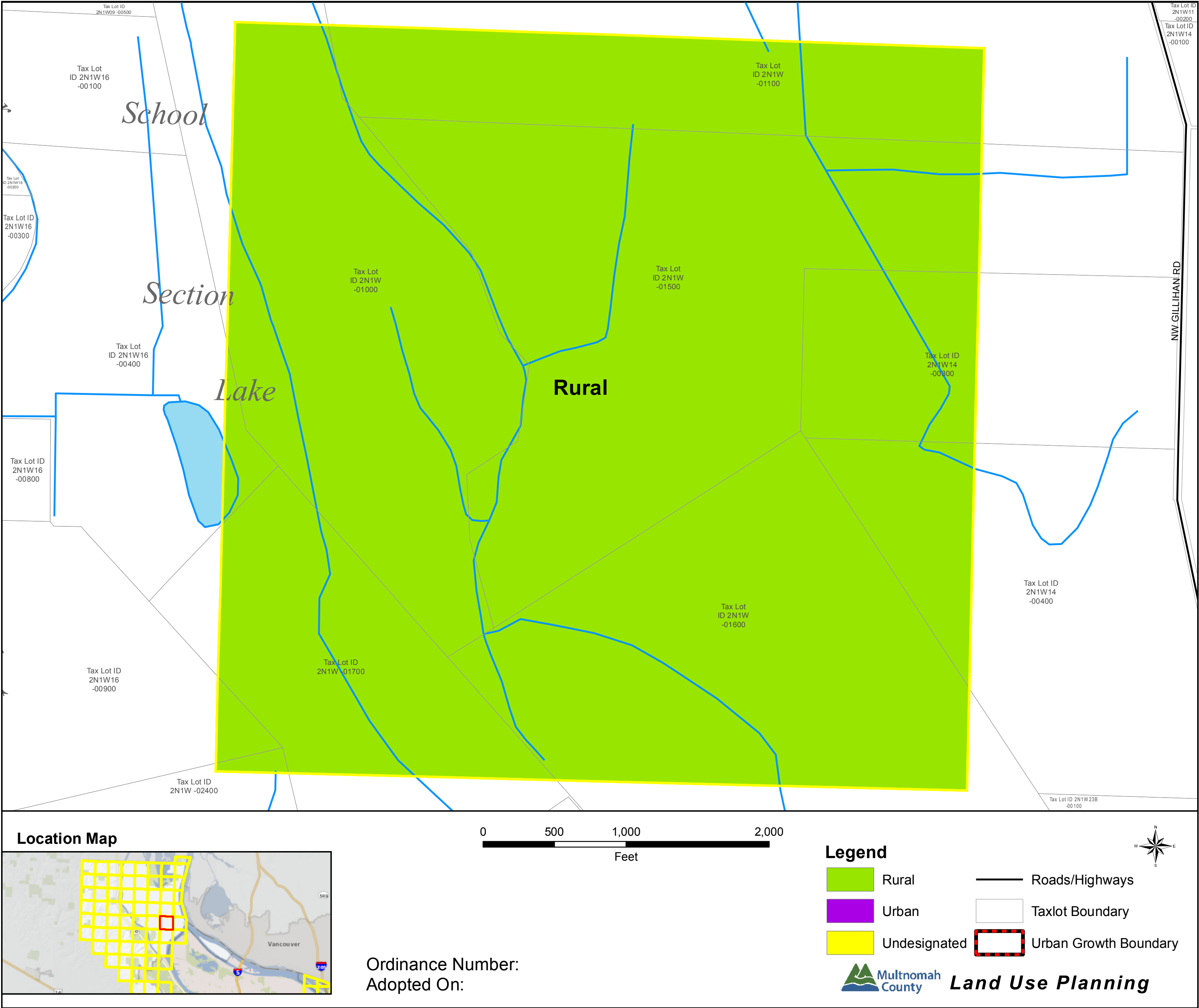
Legend

- Rural
- Urban
- Undesignated
- Roads/Highways
- Taxlot Boundary
- Urban Growth Boundary

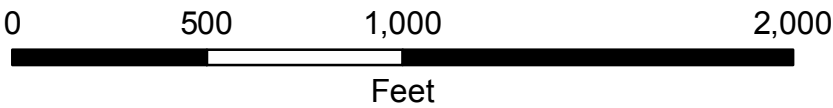
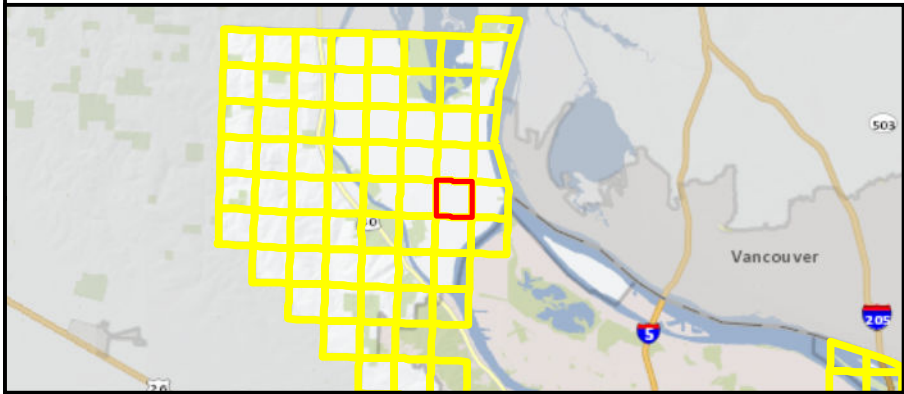


Ordinance Number:
Adopted On:





Location Map



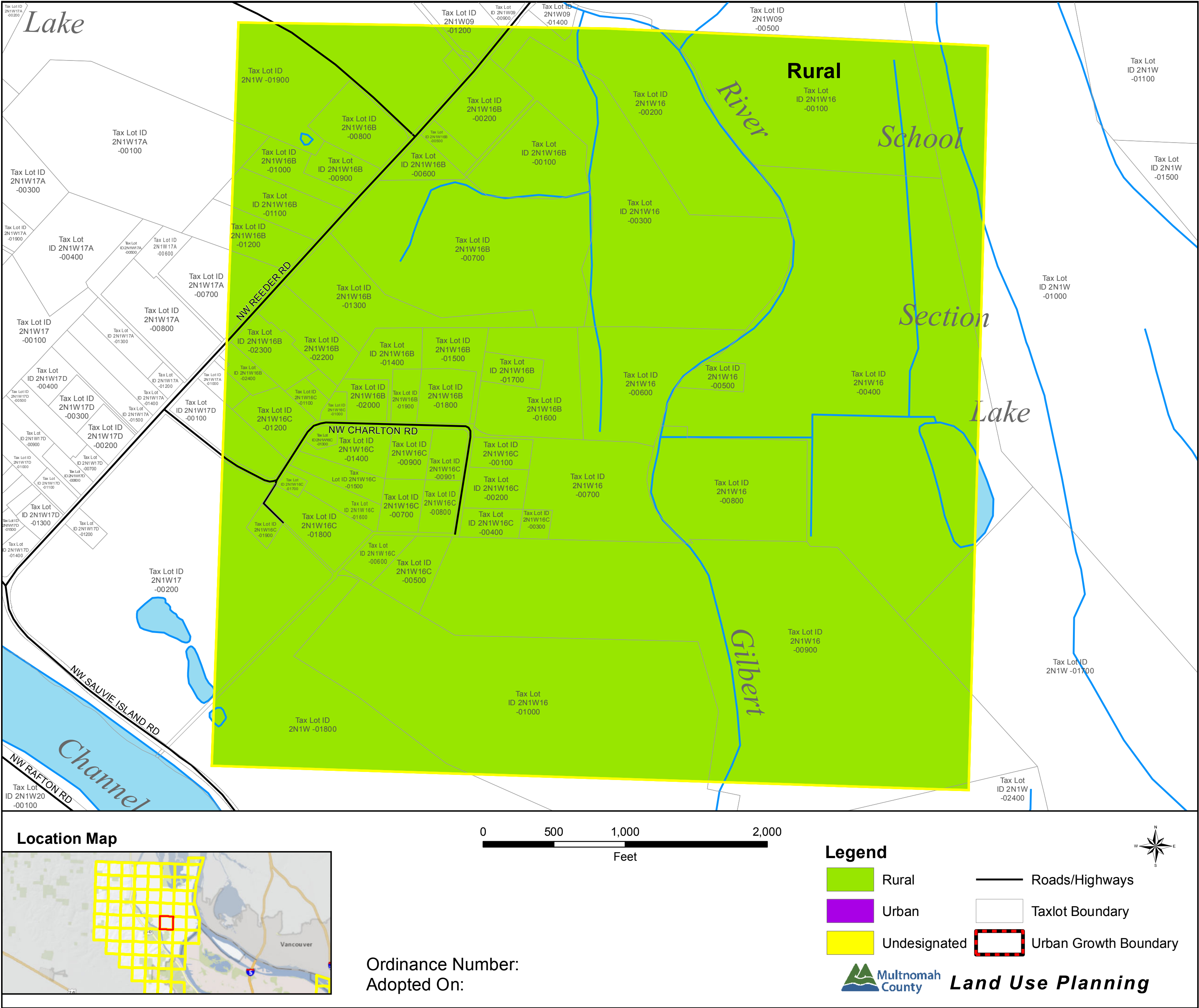
Legend

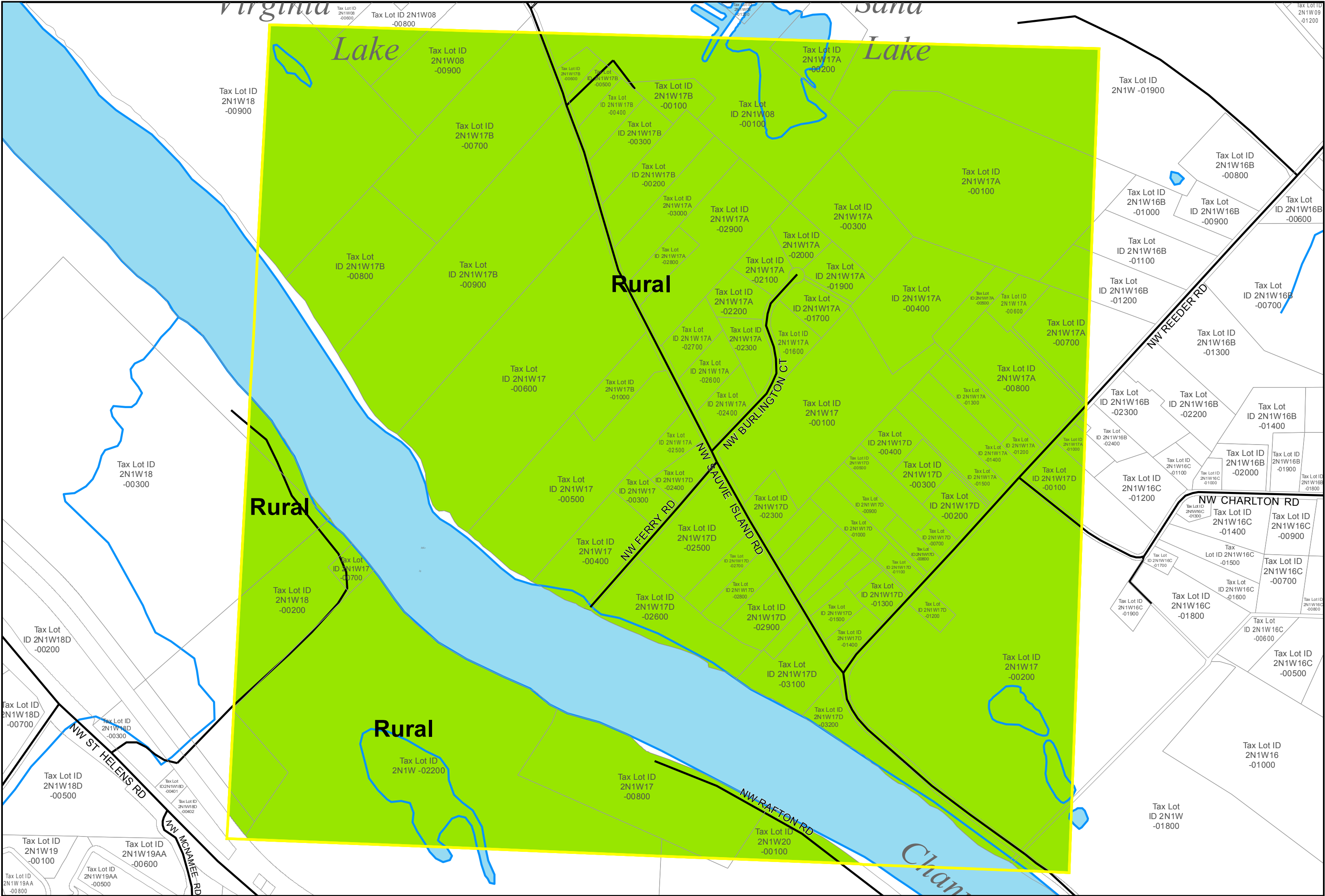
- Rural
- Urban
- Undesignated
- Roads/Highways
- Taxlot Boundary
- Urban Growth Boundary



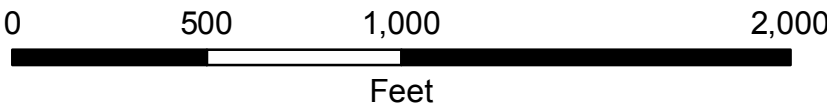
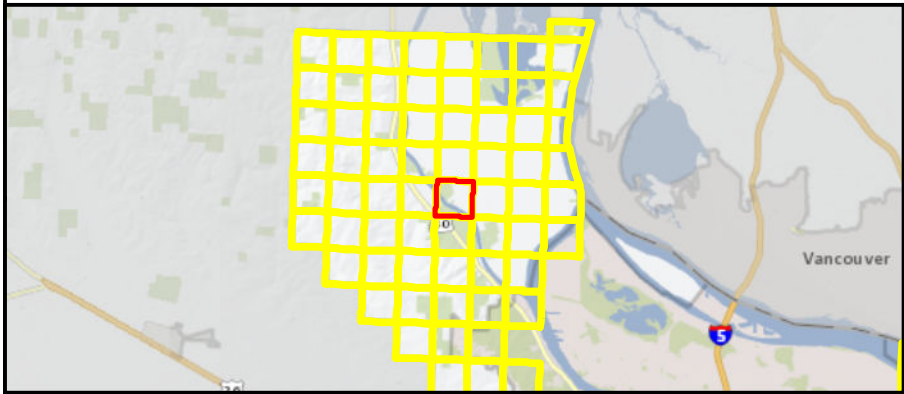
Land Use Planning

Ordinance Number:
Adopted On:





Location Map



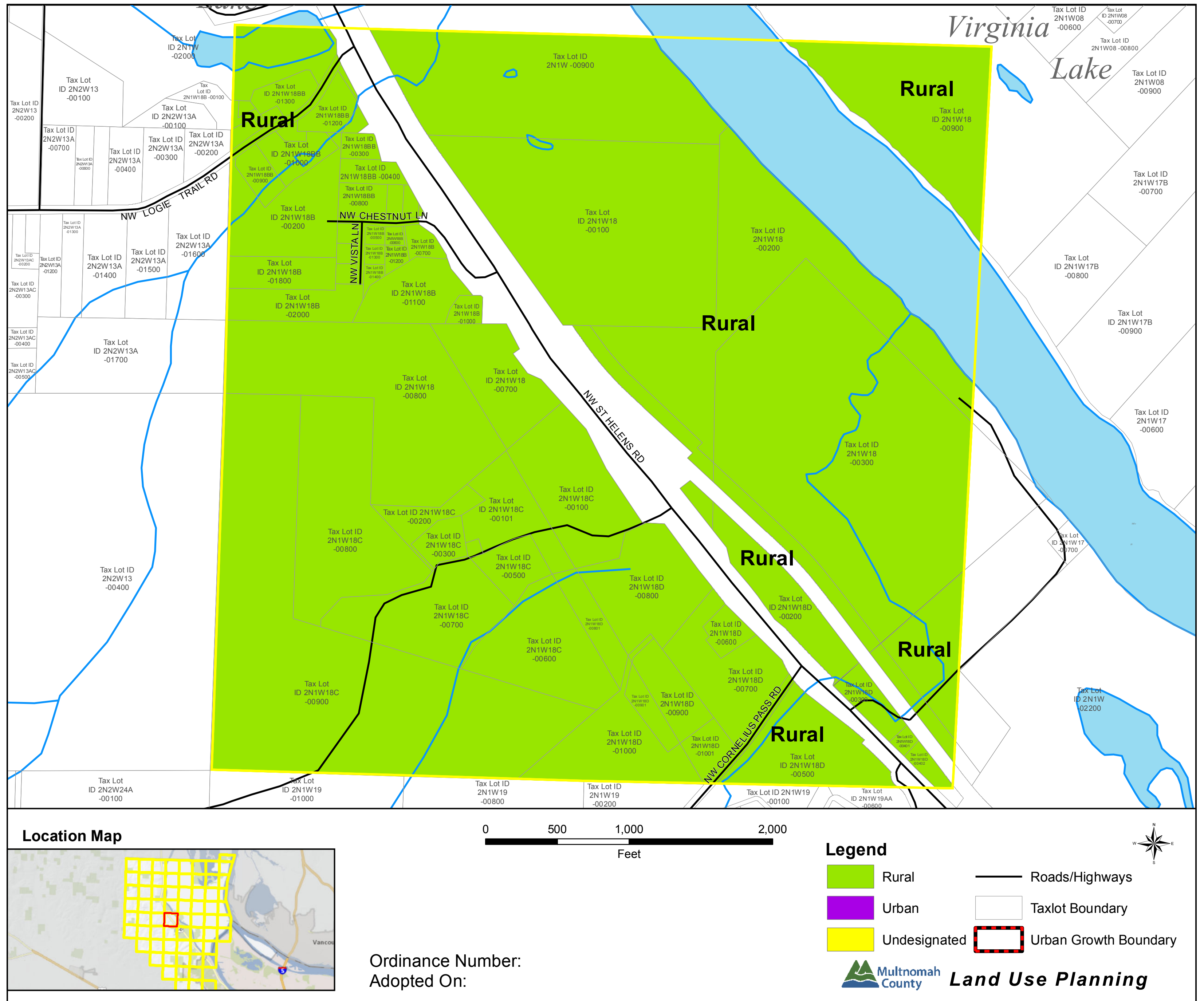
Legend

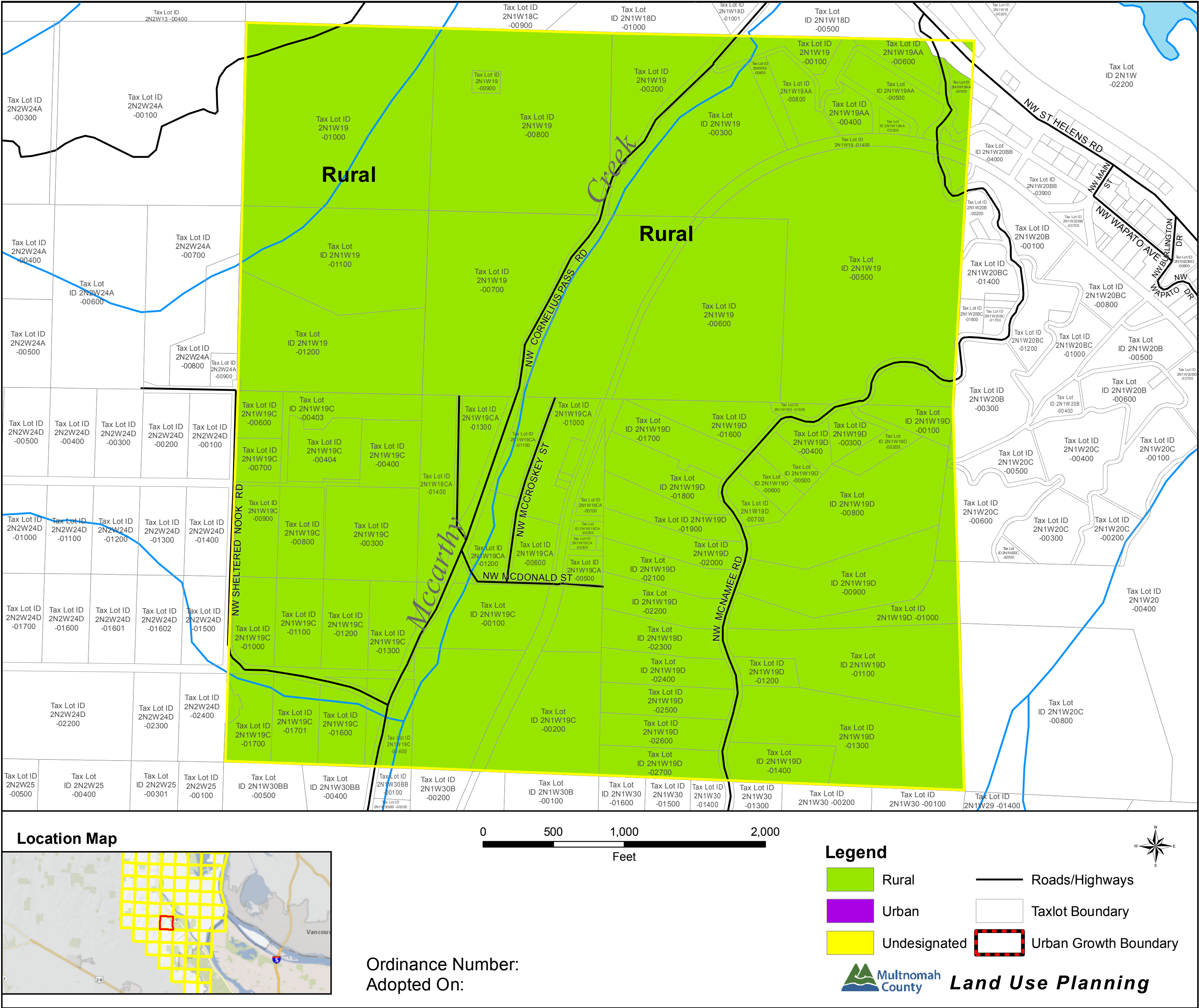
- Rural
- Urban
- Undesignated
- Roads/Highways
- Taxlot Boundary
- Urban Growth Boundary

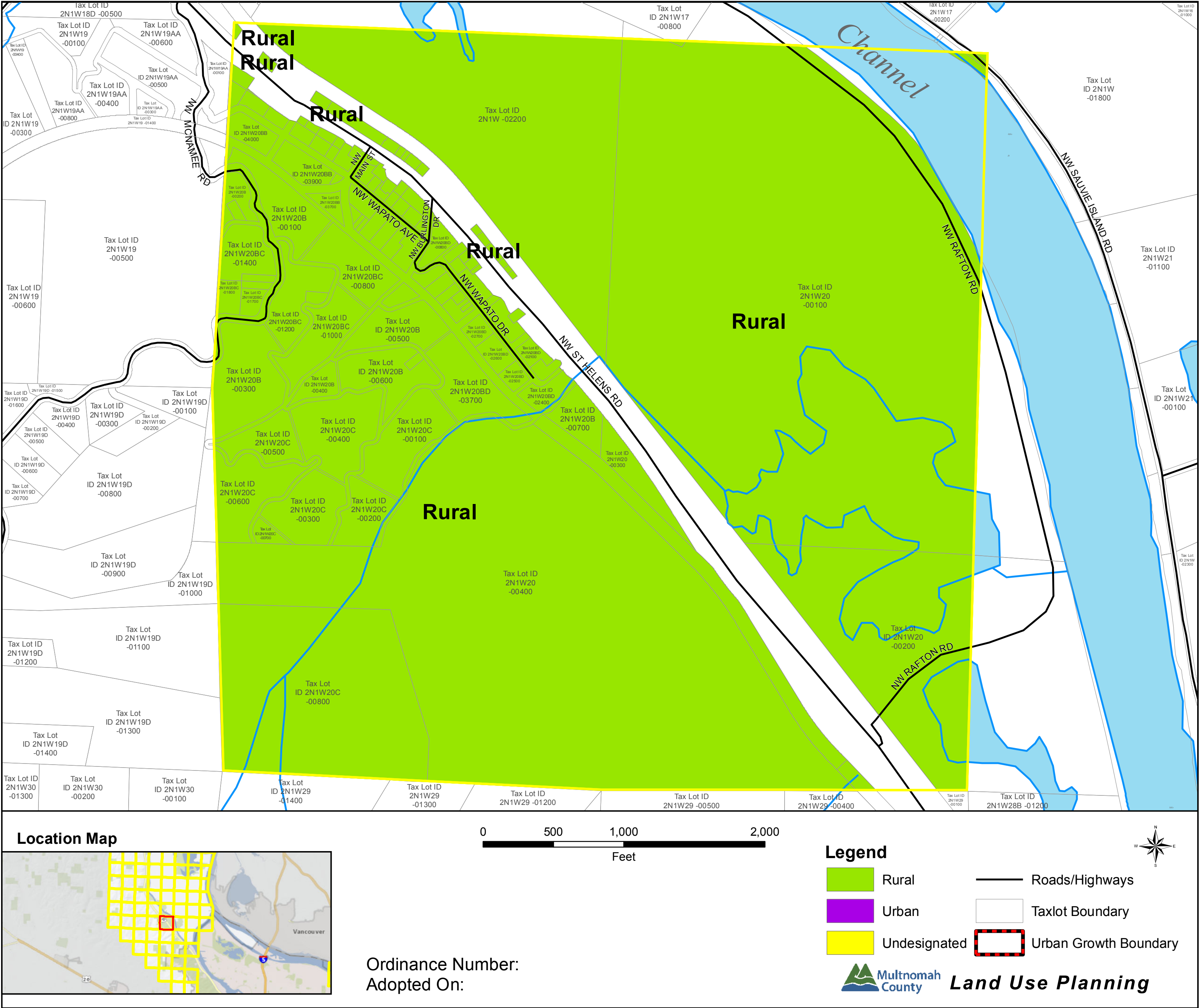


Land Use Planning

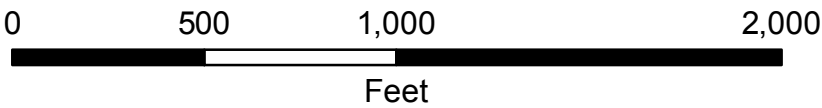
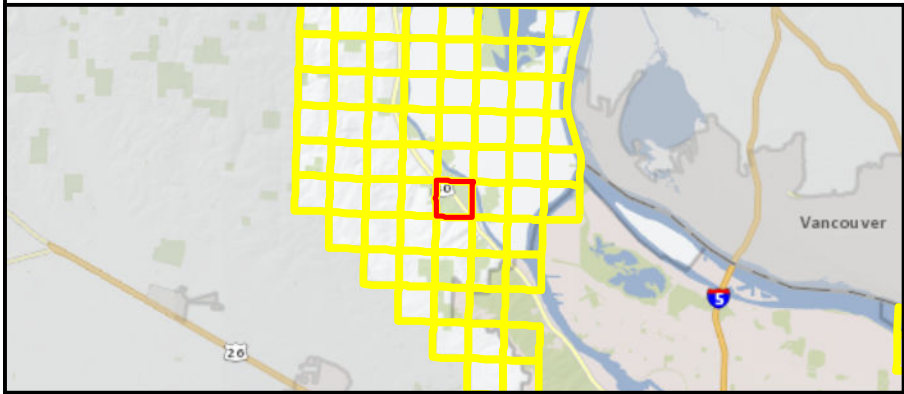
Ordinance Number:
Adopted On:







Location Map



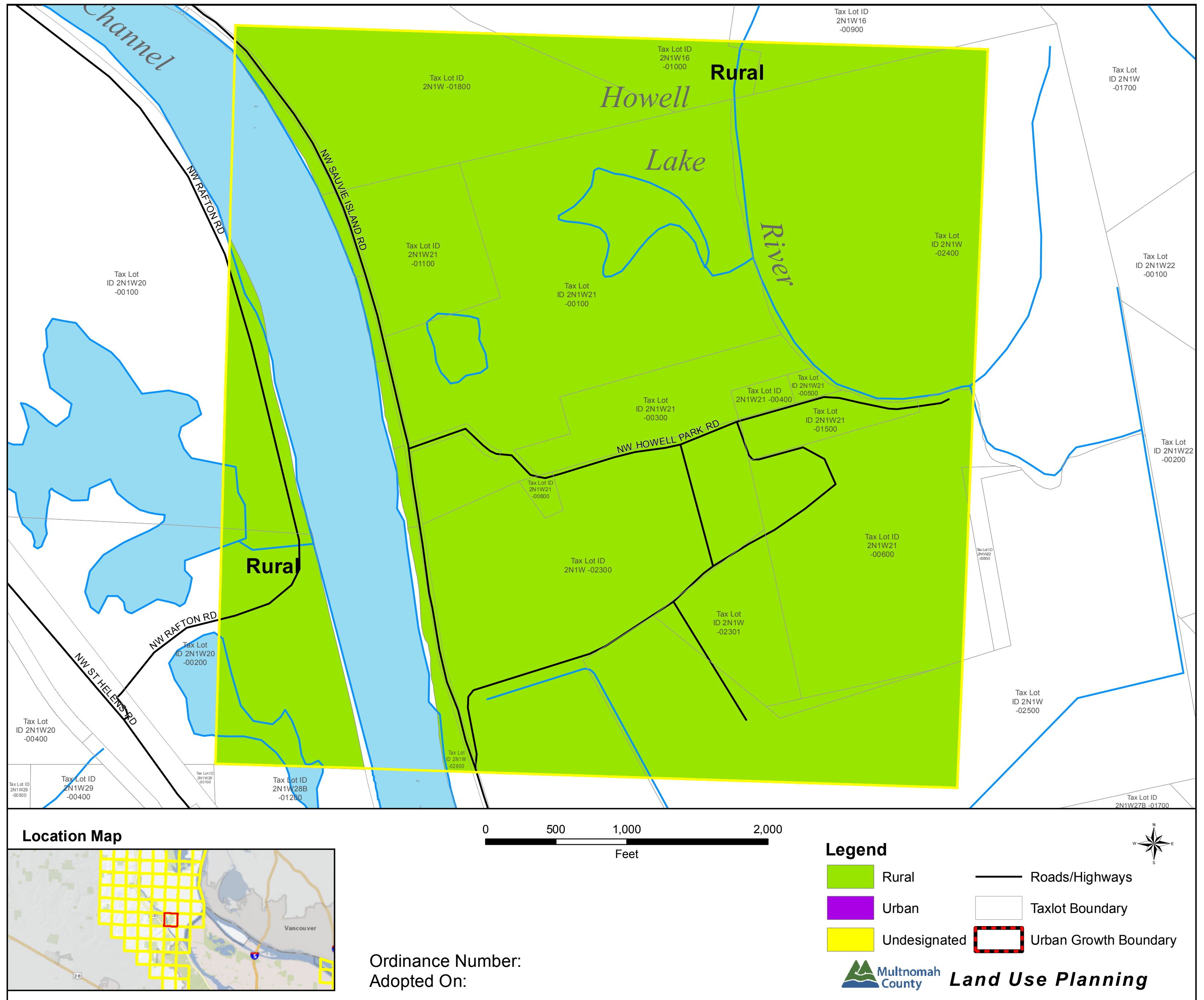
Legend

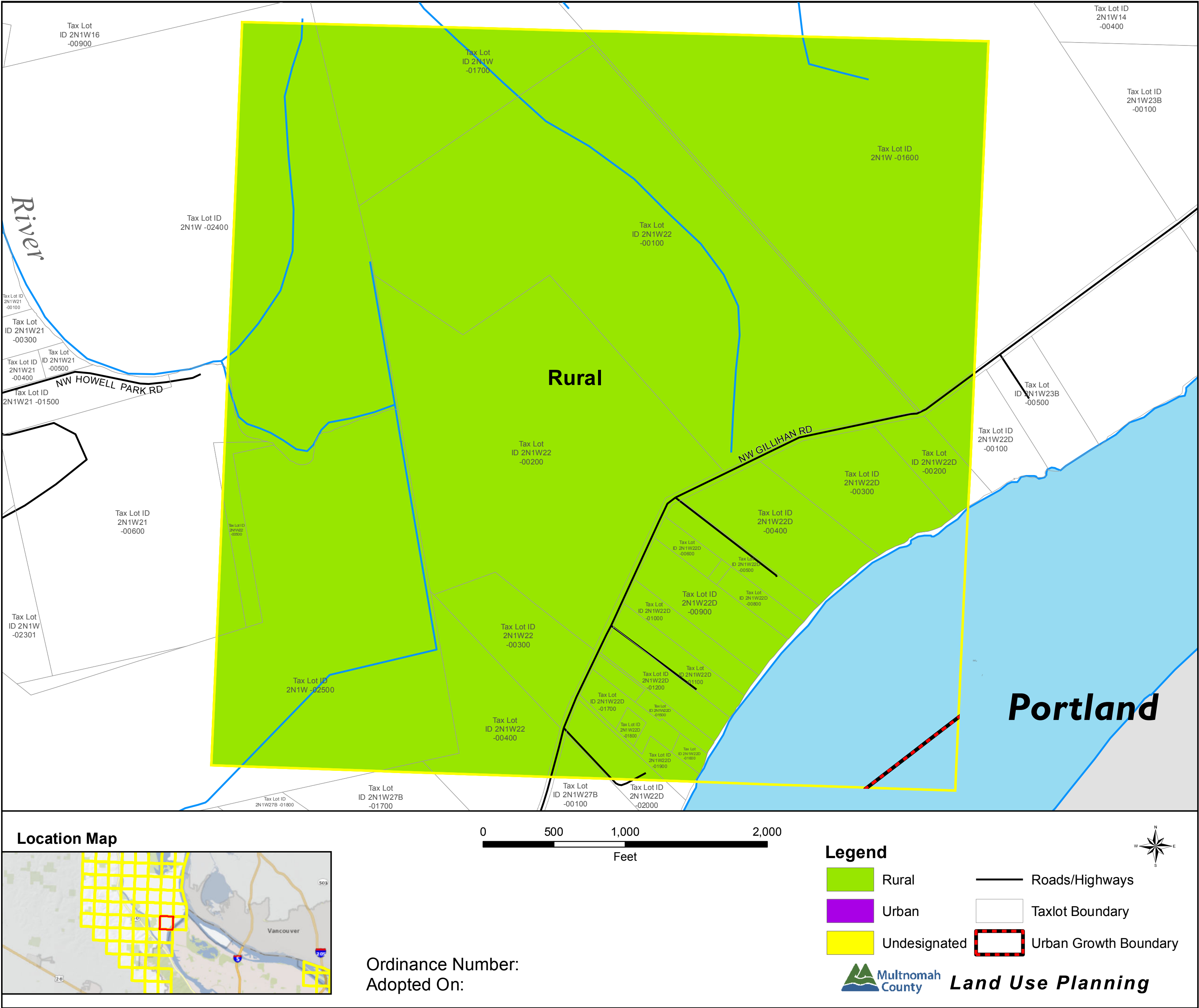
- Rural
- Urban
- Undesignated
- Roads/Highways
- Taxlot Boundary
- Urban Growth Boundary

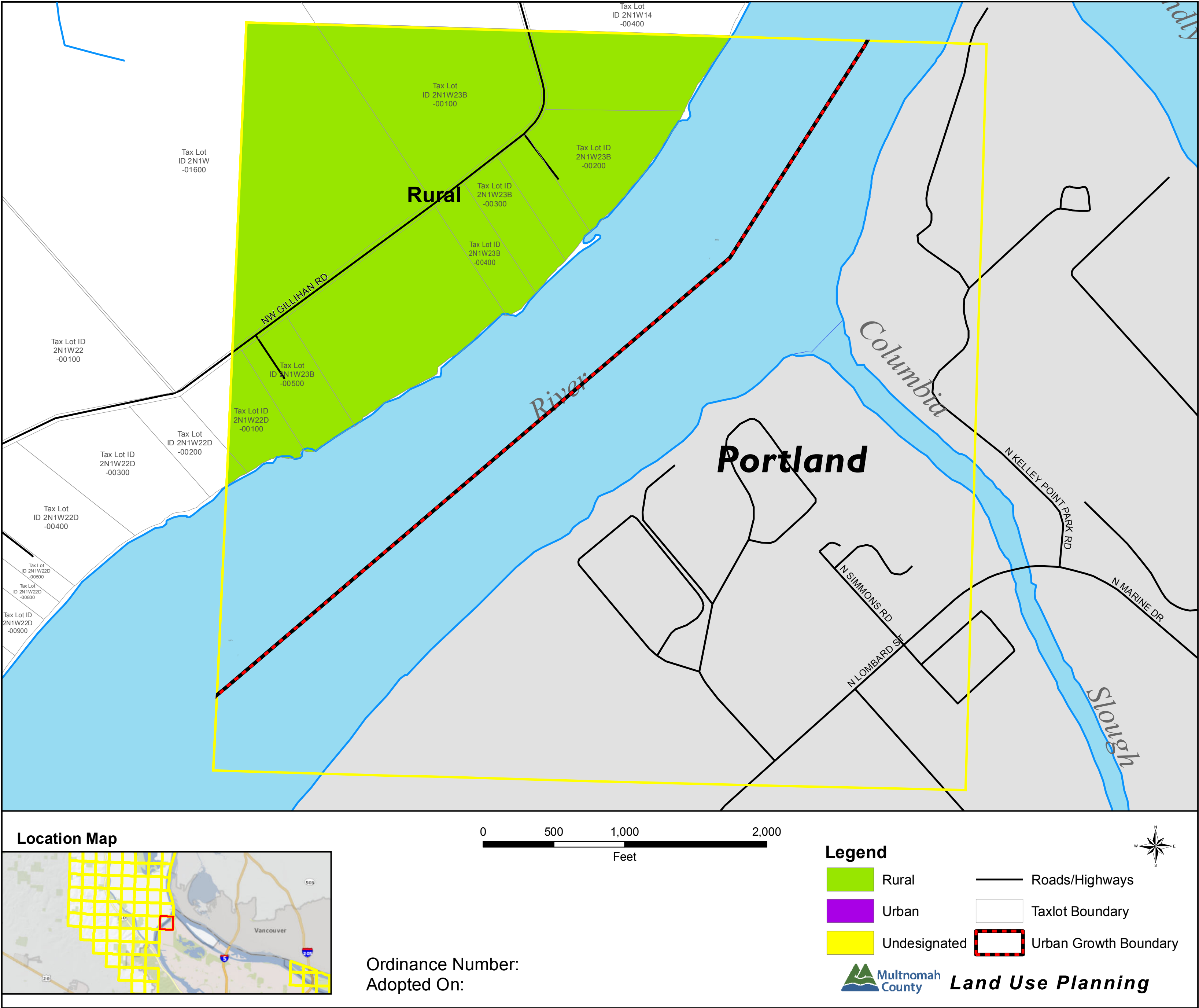


Land Use Planning

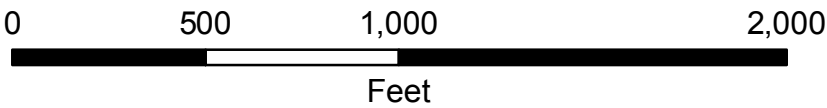
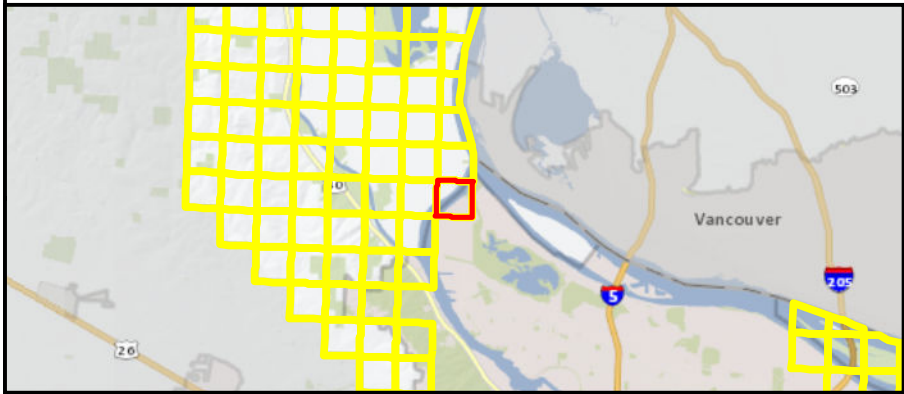
Ordinance Number:
Adopted On:







Location Map



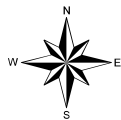
Ordinance Number:
Adopted On:

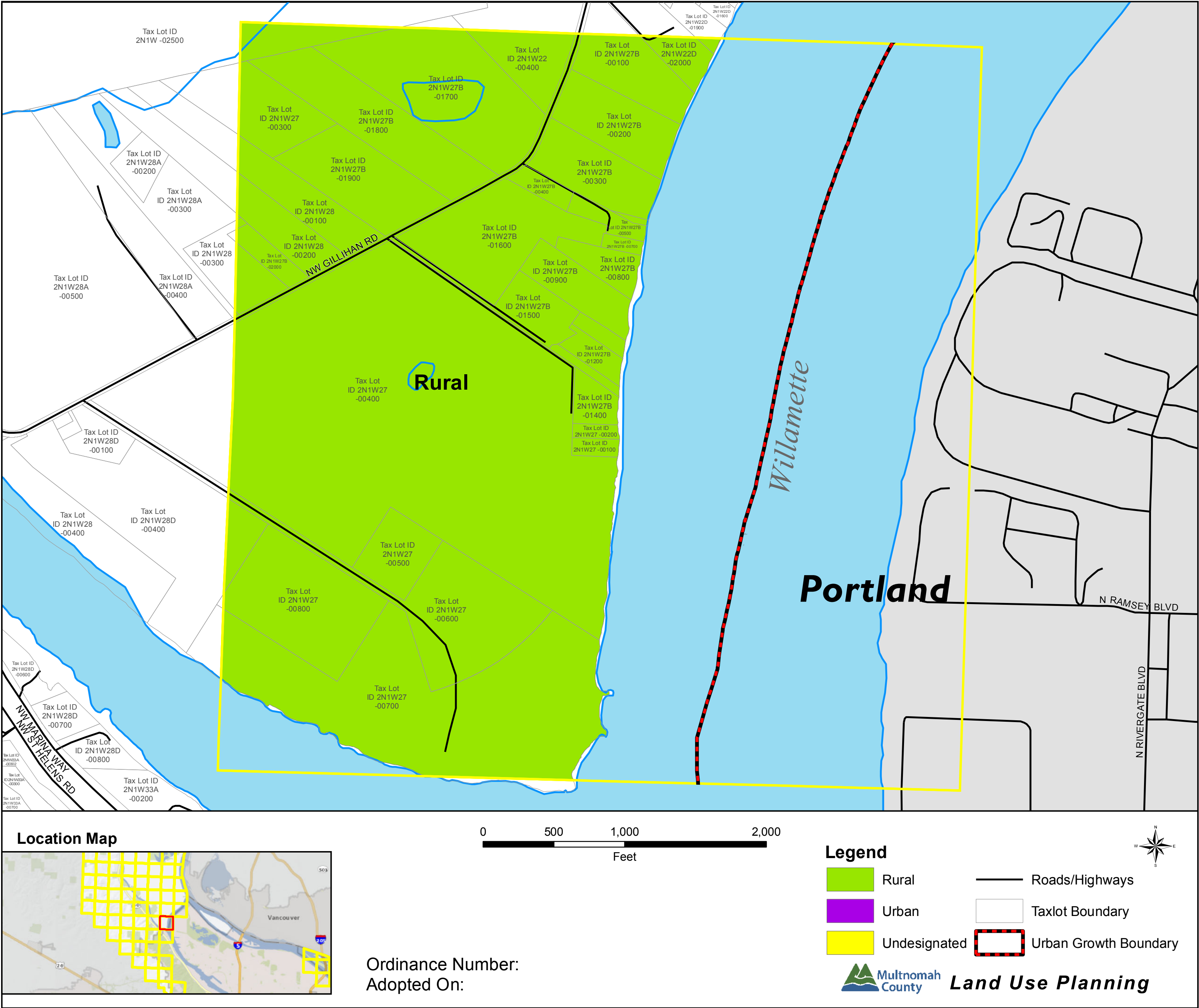
Legend

- Rural
- Urban
- Undesignated
- Roads/Highways
- Taxlot Boundary
- Urban Growth Boundary

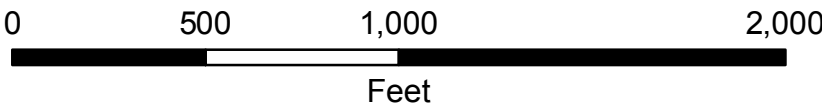
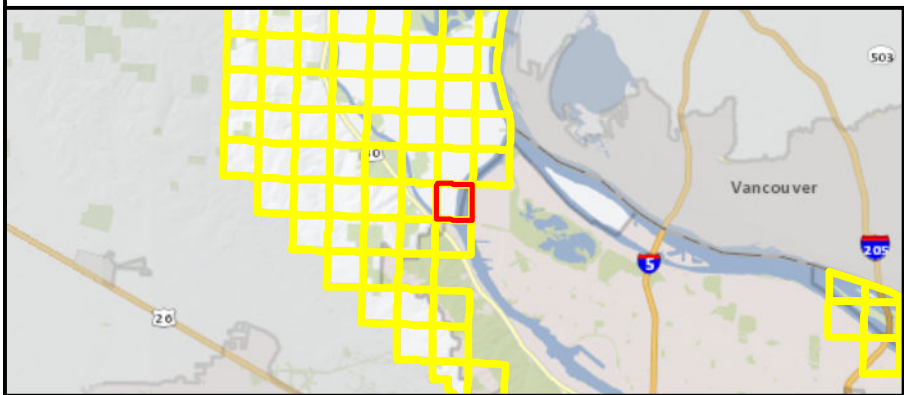


Land Use Planning





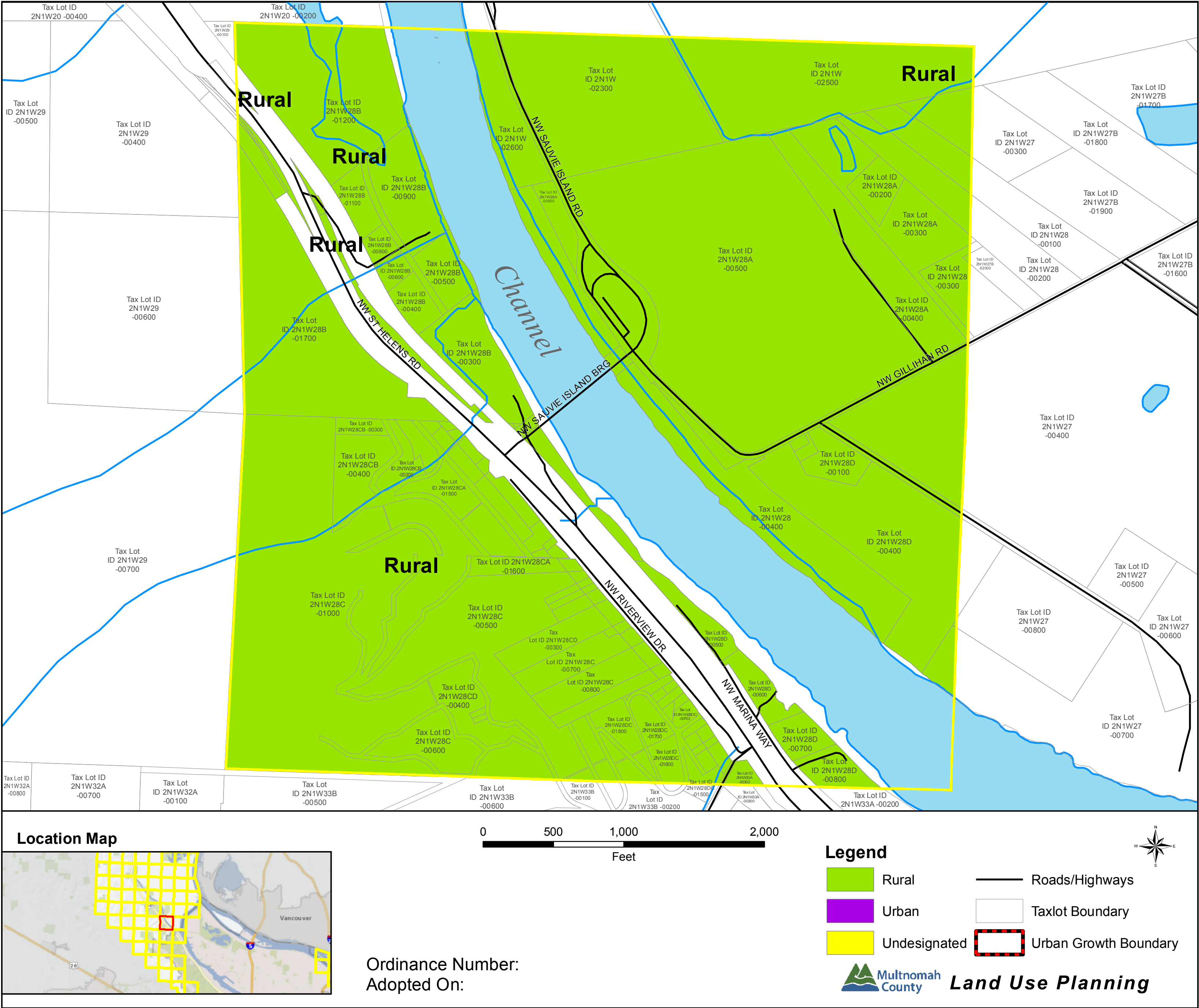
Location Map



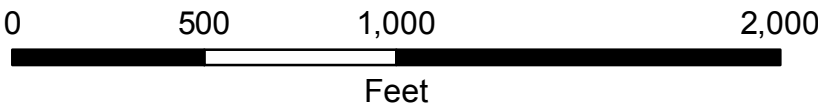
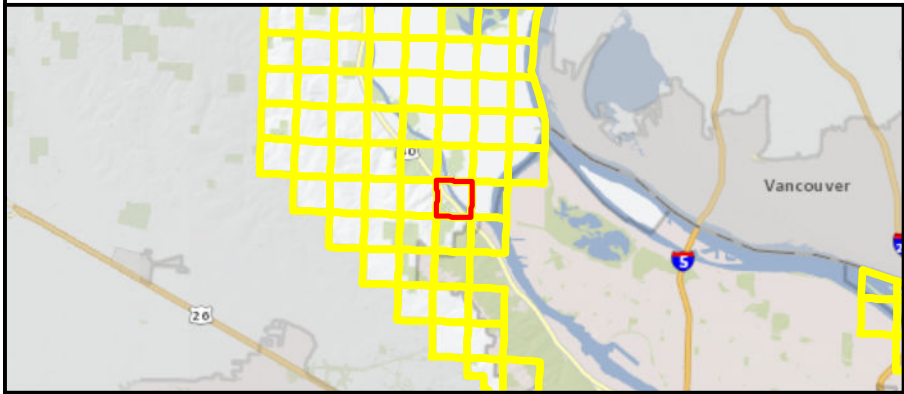
Legend

- Rural
- Urban
- Undesignated
- Roads/Highways
- Taxlot Boundary
- Urban Growth Boundary

Ordinance Number:
Adopted On:



Location Map



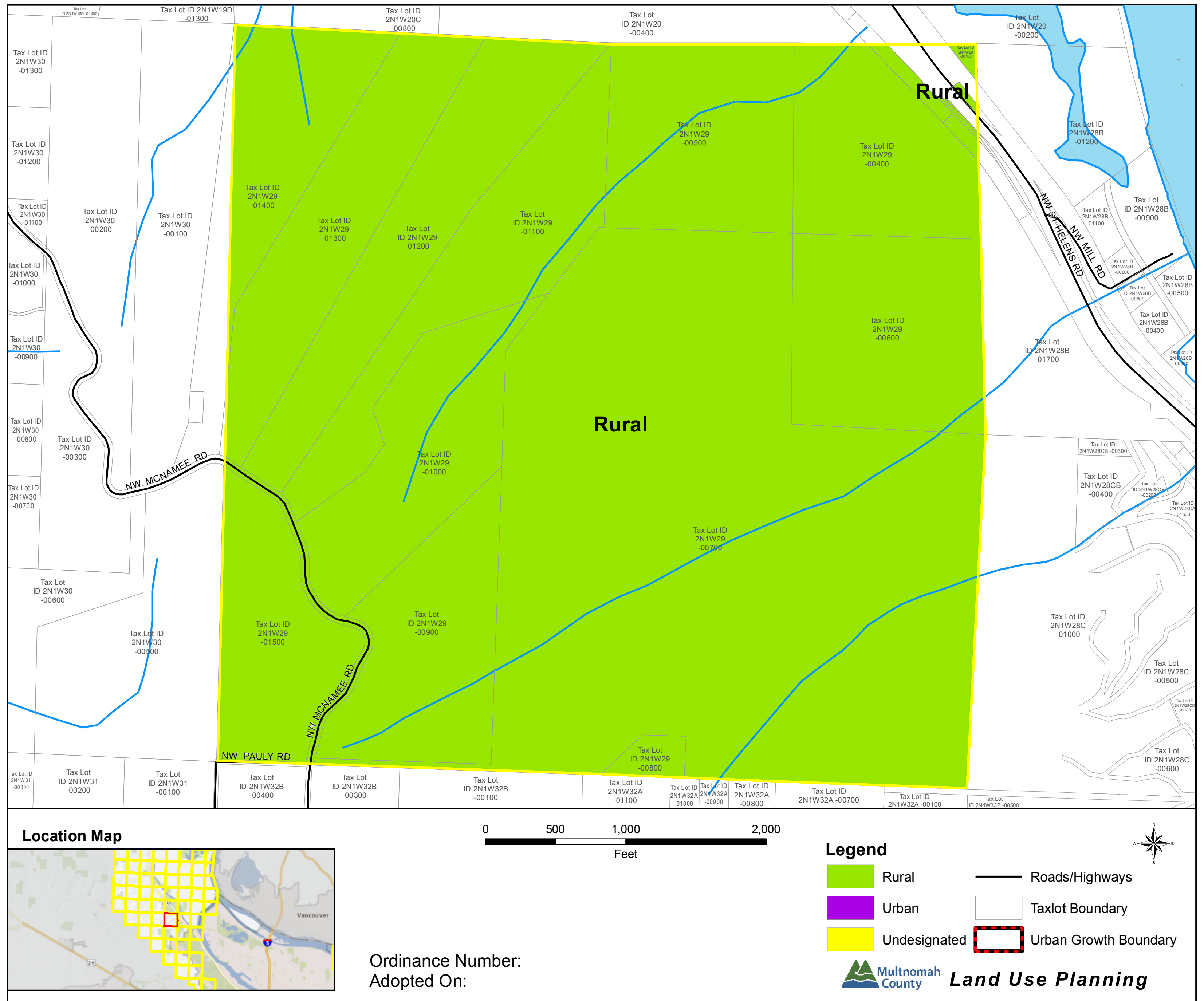
Legend

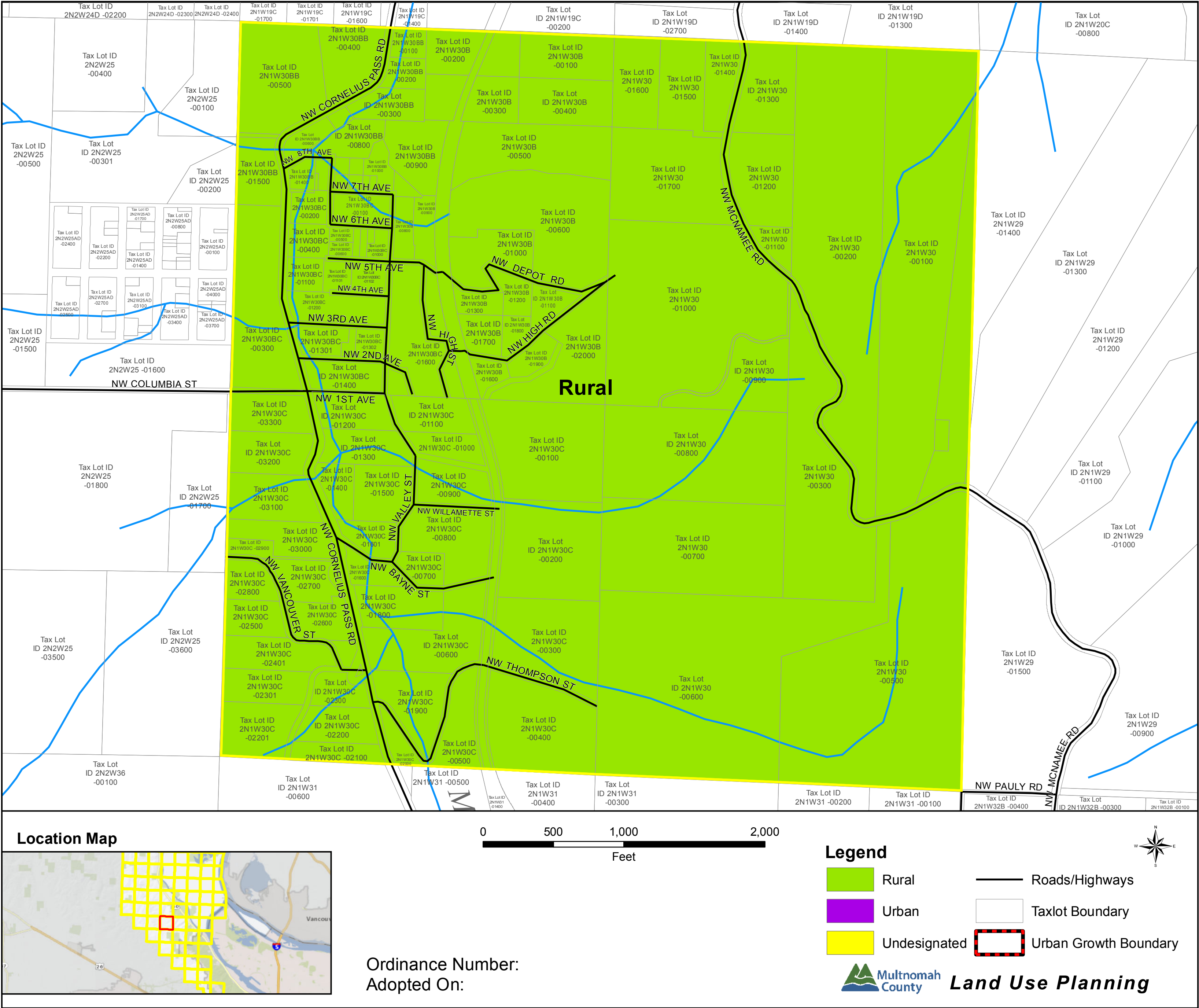
- Rural
- Urban
- Undesignated
- Roads/Highways
- Taxlot Boundary
- Urban Growth Boundary

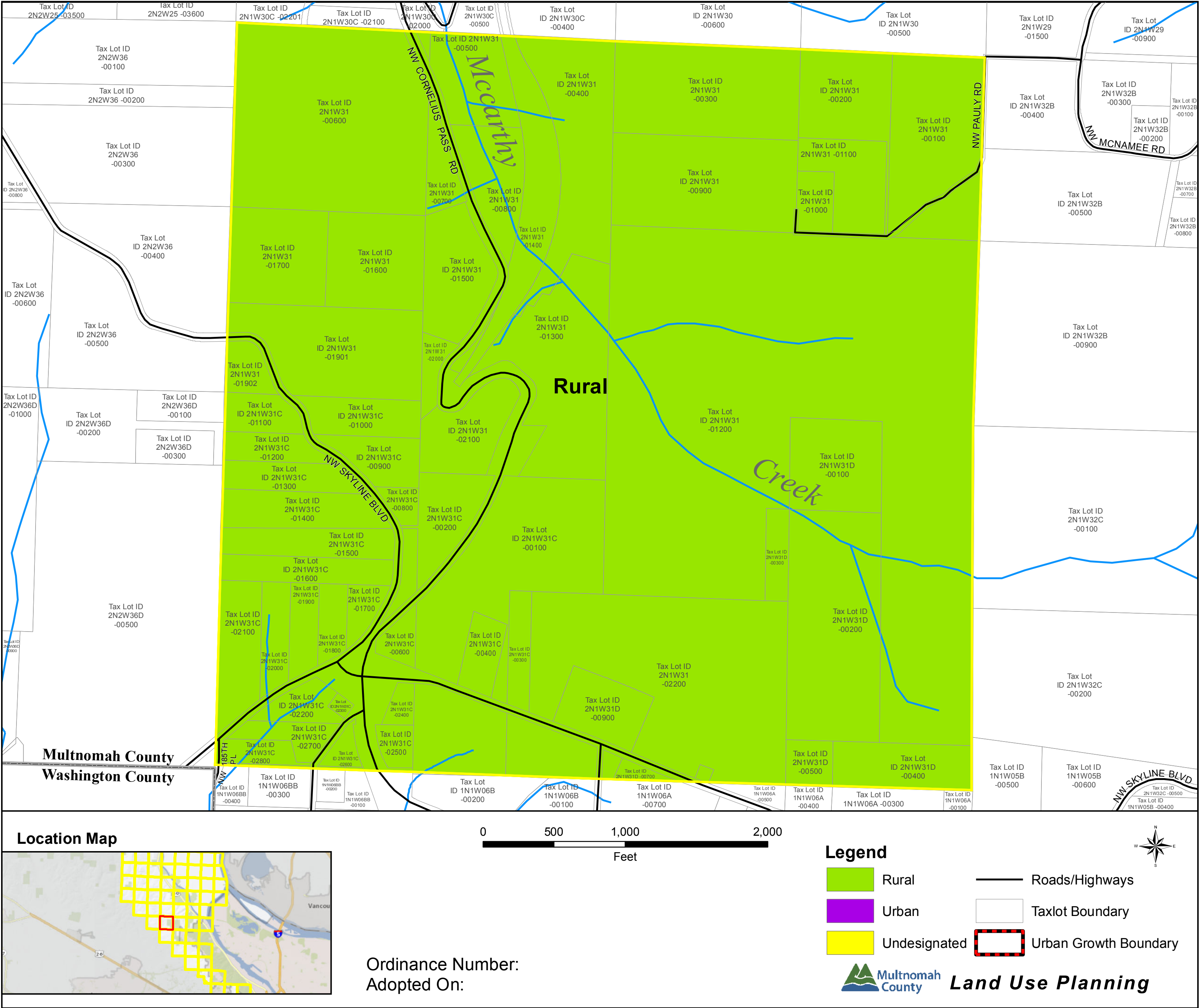


Land Use Planning

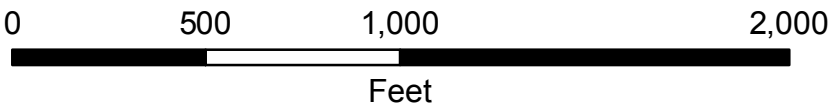
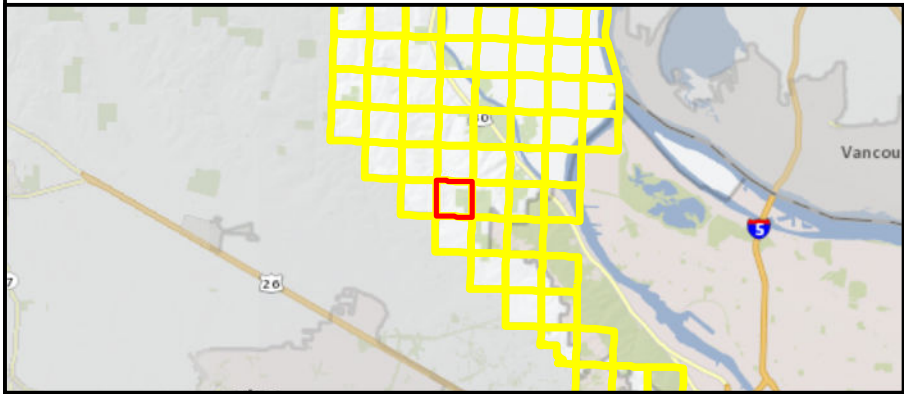
Ordinance Number:
Adopted On:







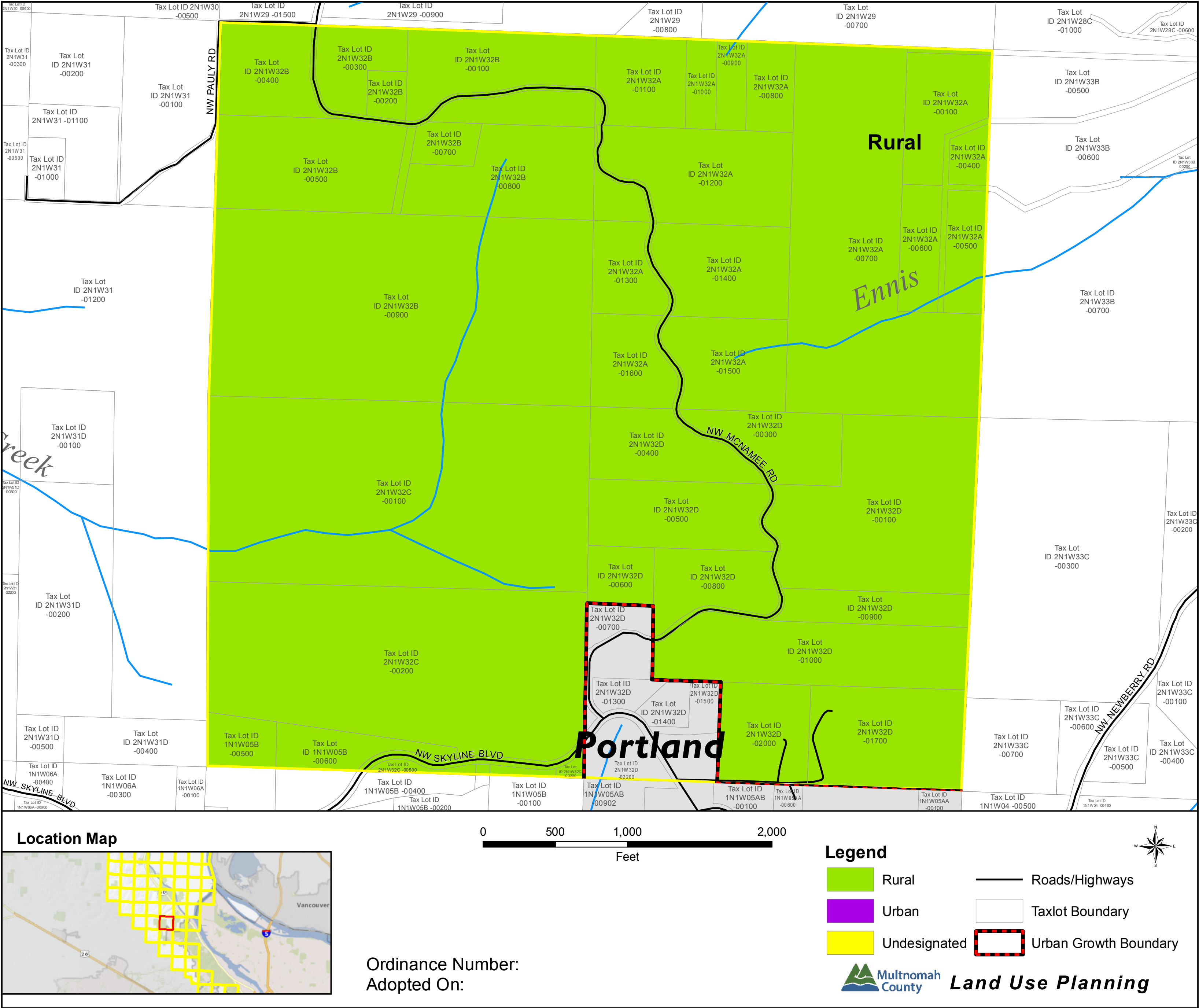
Location Map

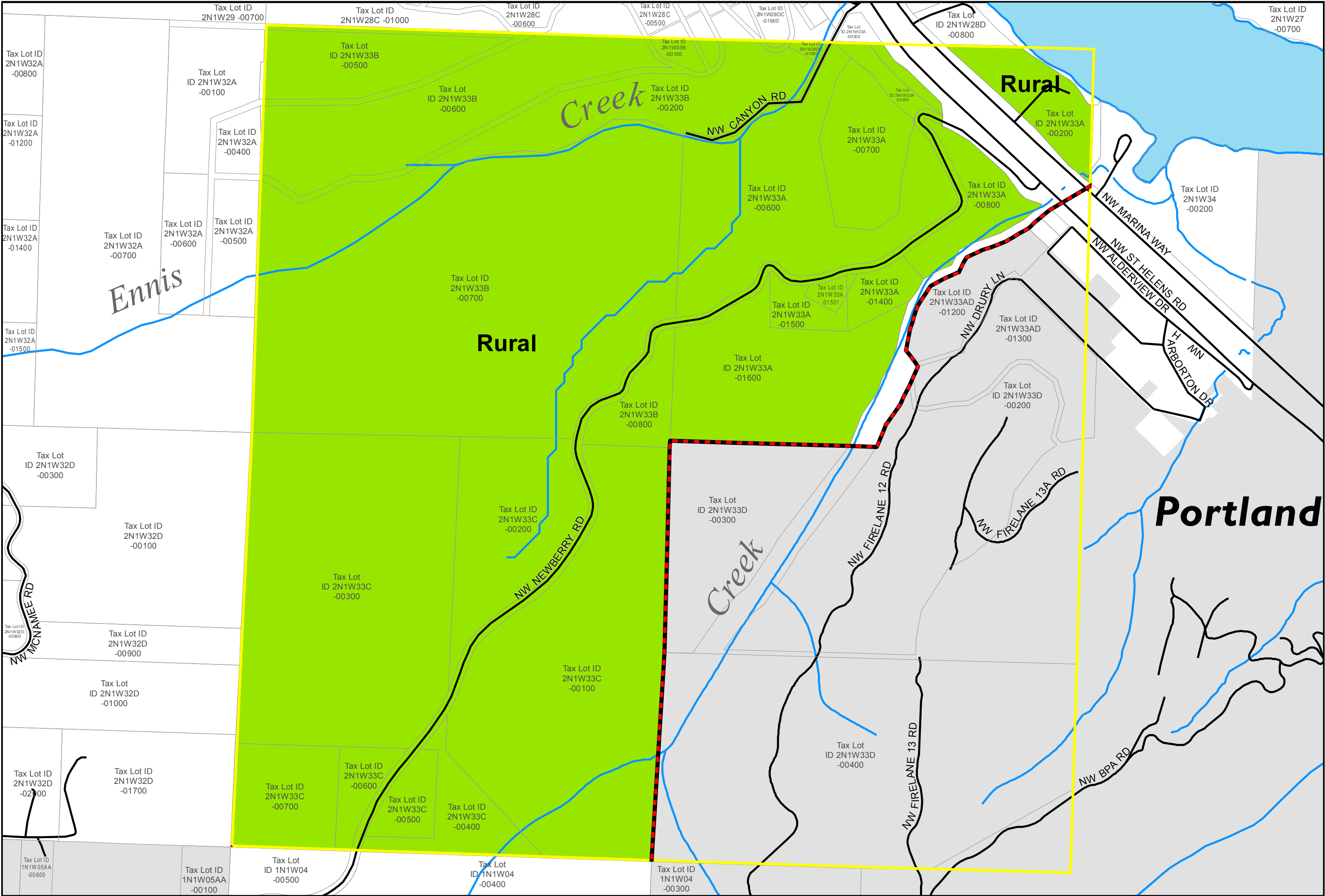


Legend

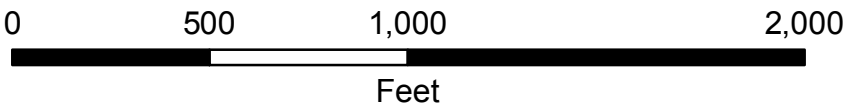
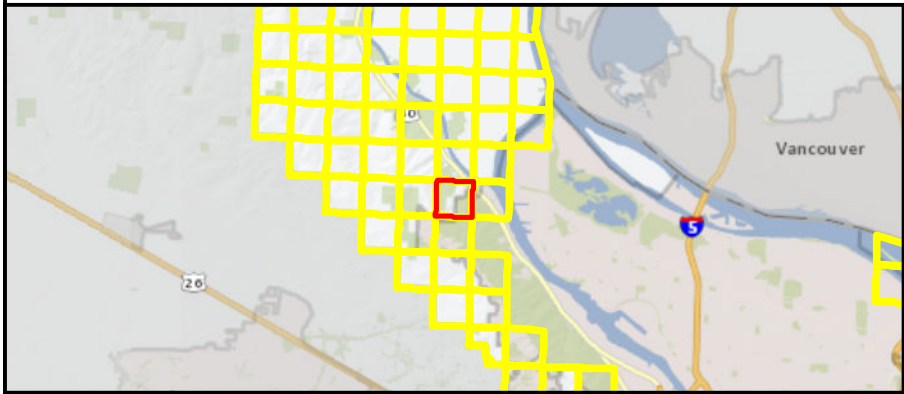
- Rural
- Urban
- Undesignated
- Roads/Highways
- Taxlot Boundary
- Urban Growth Boundary

Ordinance Number:
Adopted On:





Location Map



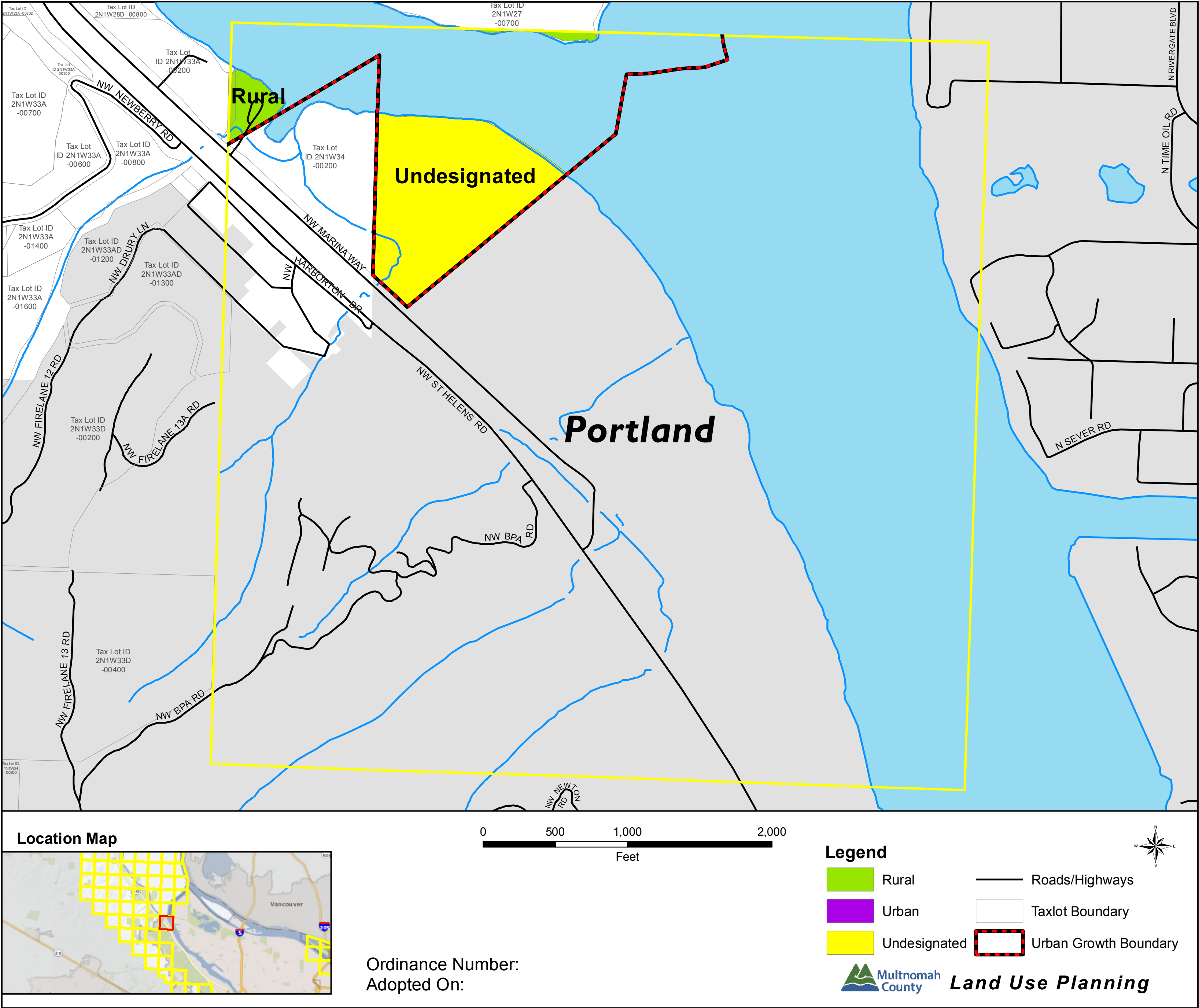
Legend

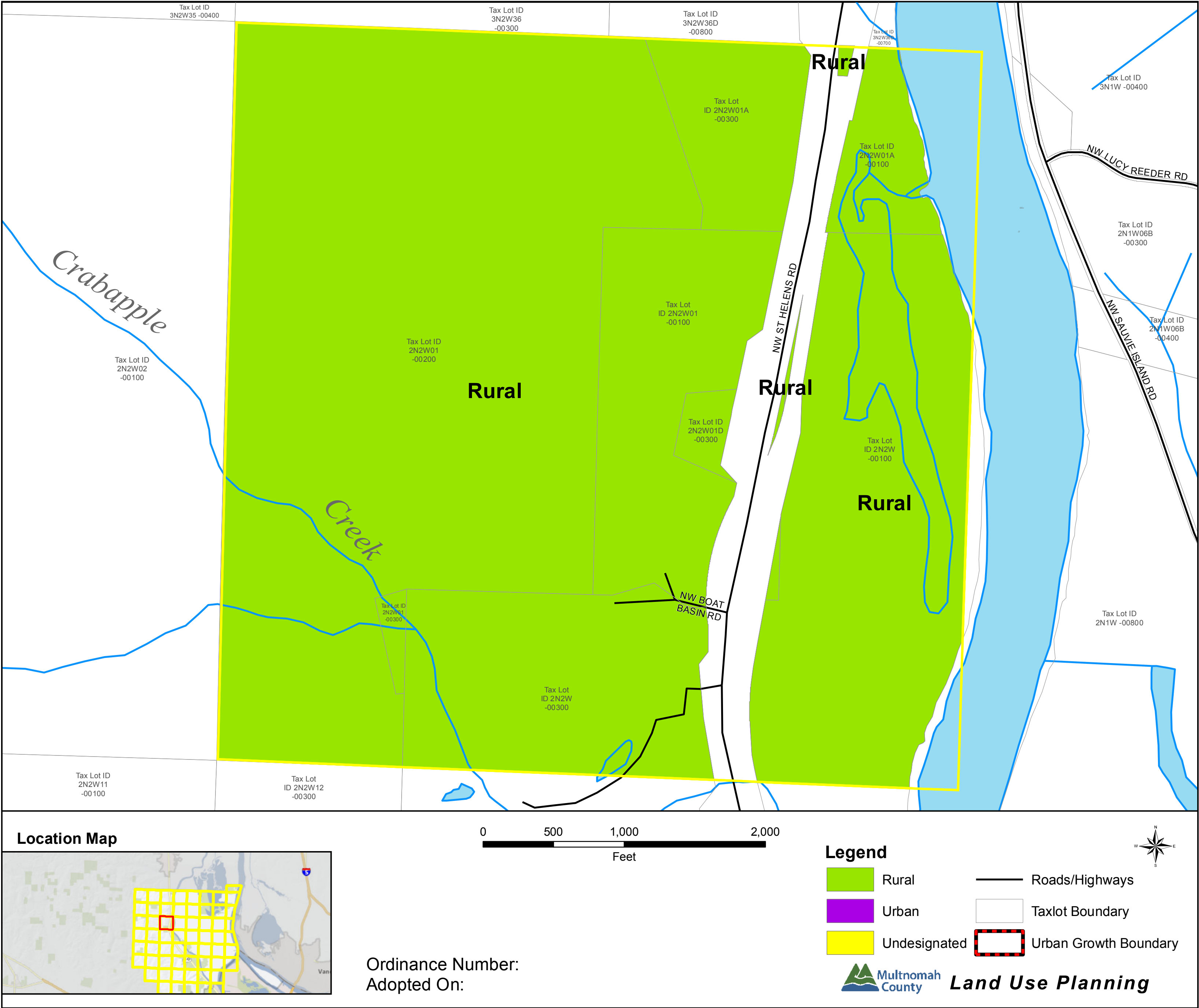
- Rural
- Urban
- Undesignated
- Roads/Highways
- Taxlot Boundary
- Urban Growth Boundary

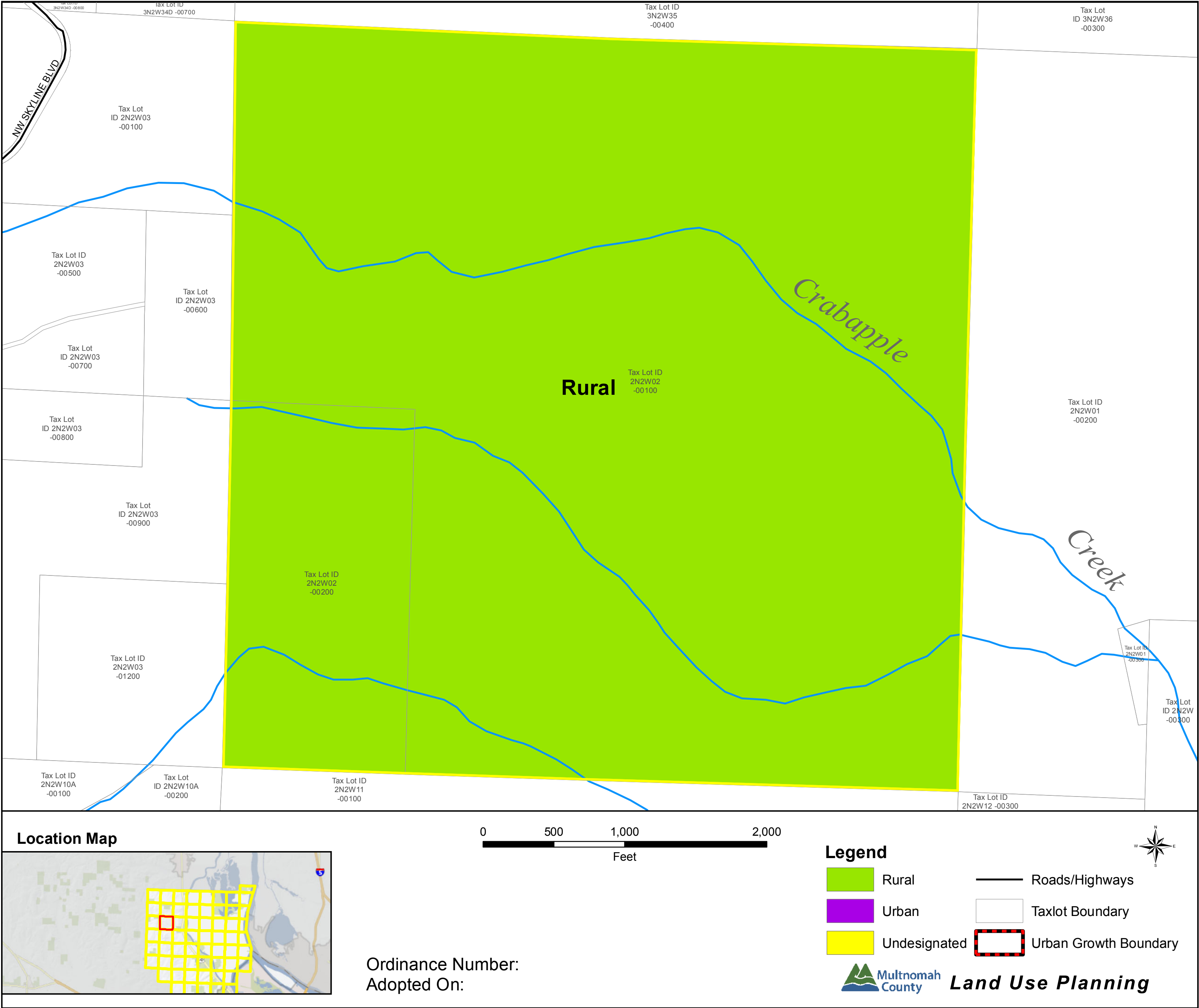


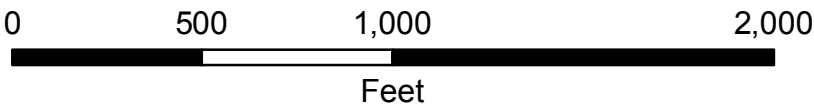
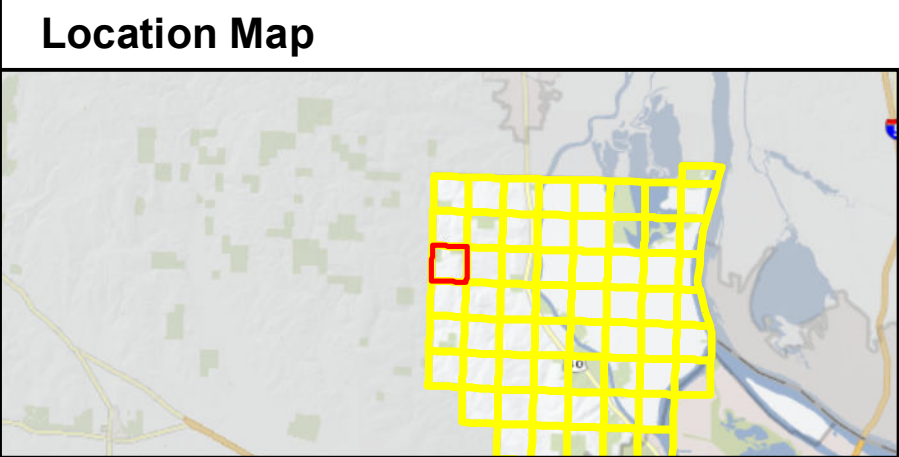
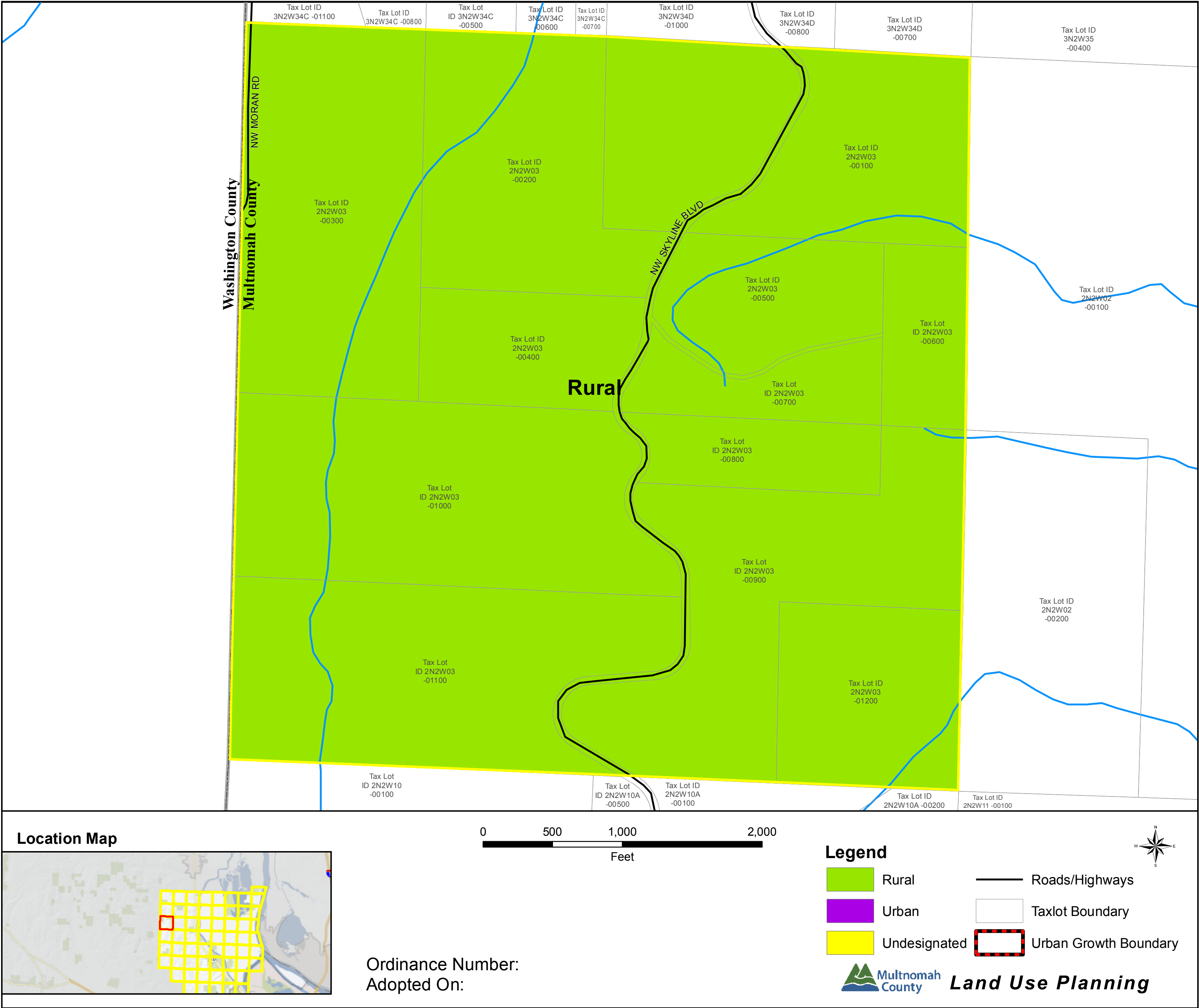
Land Use Planning

Ordinance Number:
Adopted On:







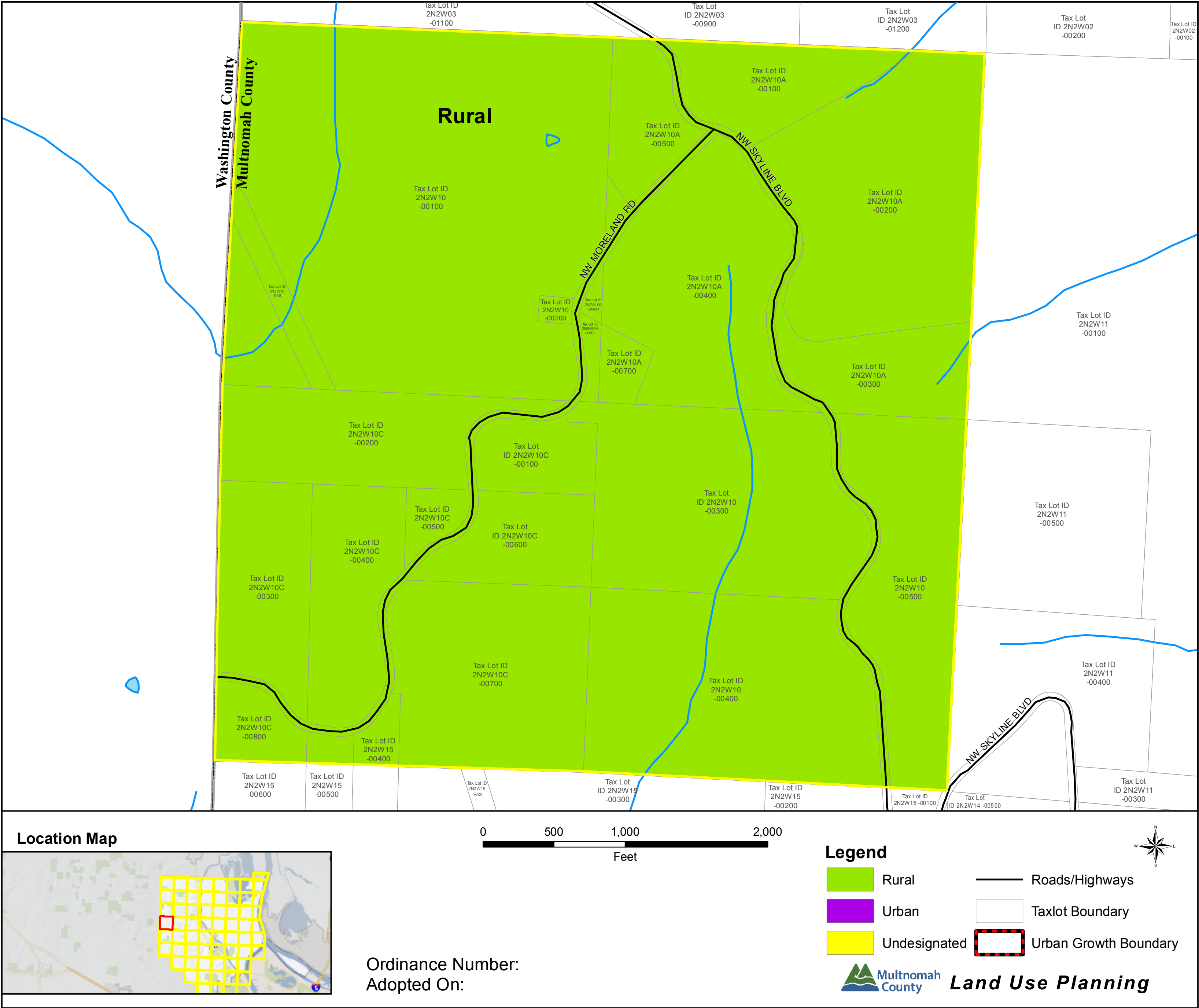


Legend

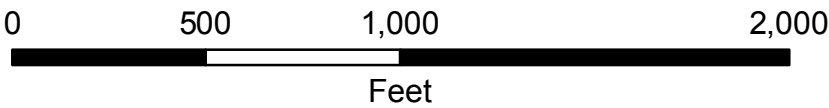
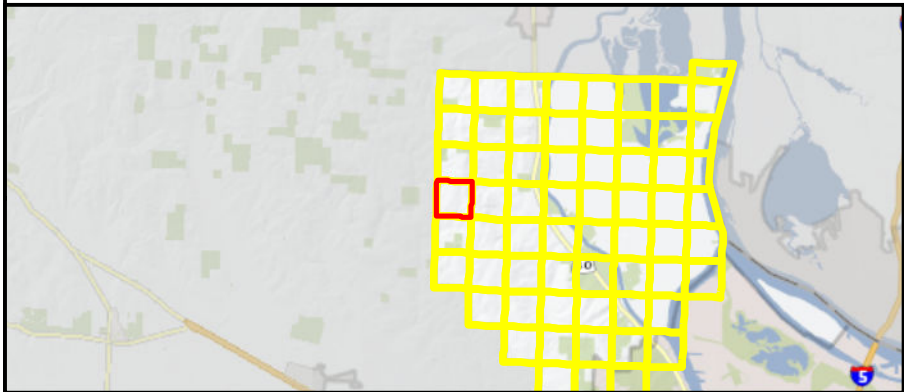
Rural	Roads/Highways
Urban	Taxlot Boundary
Undesignated	Urban Growth Boundary

Multnomah County *Land Use Planning*

Ordinance Number:
Adopted On:



Location Map



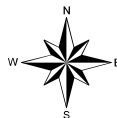
Ordinance Number:
Adopted On:

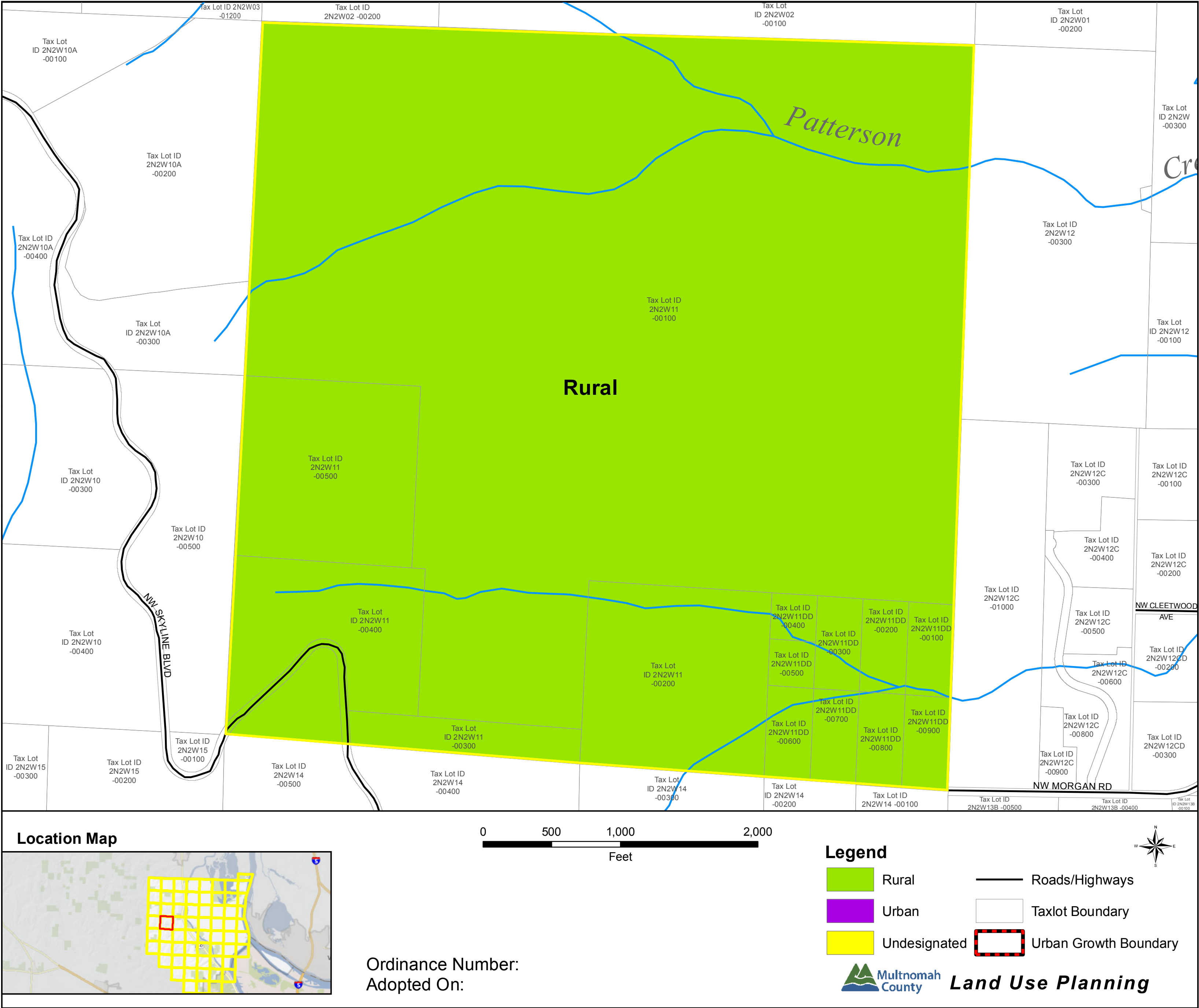
Legend

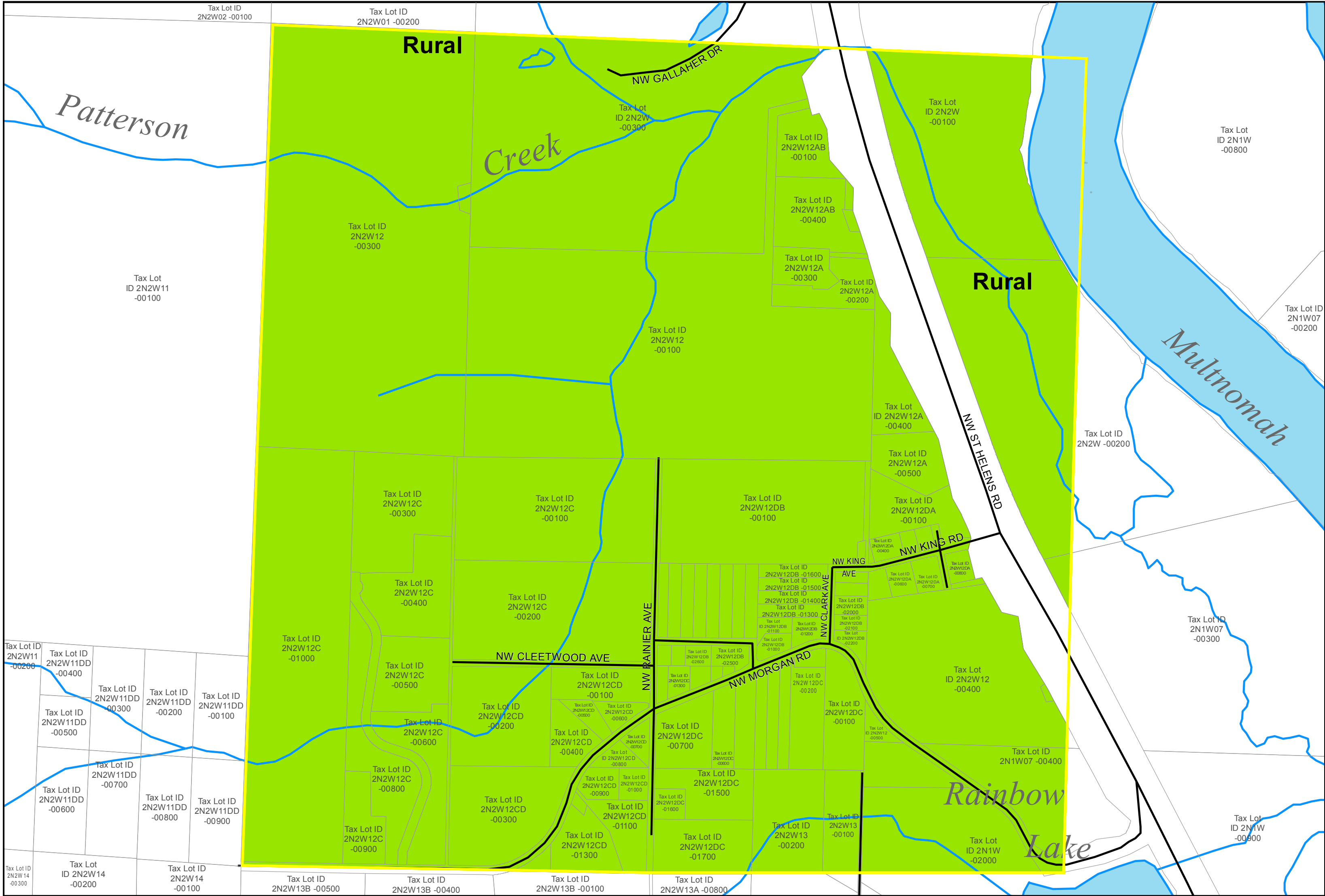
- Rural
- Urban
- Undesignated
- Taxlot Boundary
- Urban Growth Boundary
- Roads/Highways



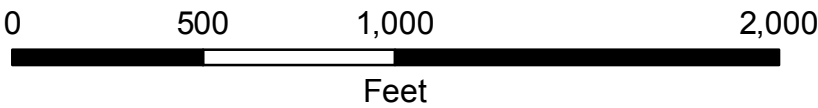
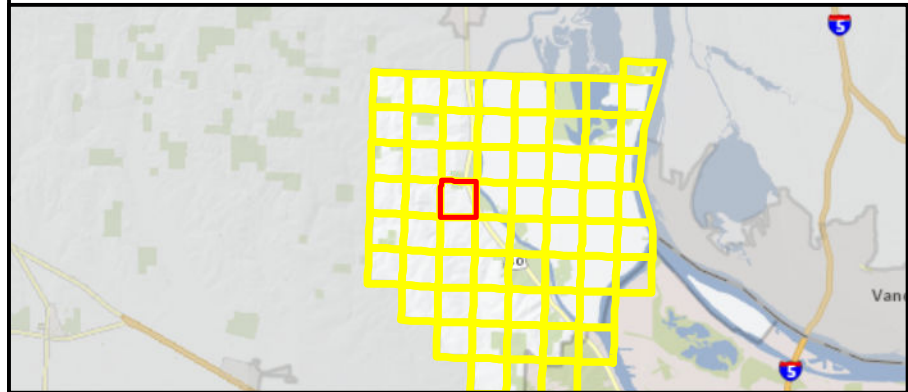
Land Use Planning







Location Map



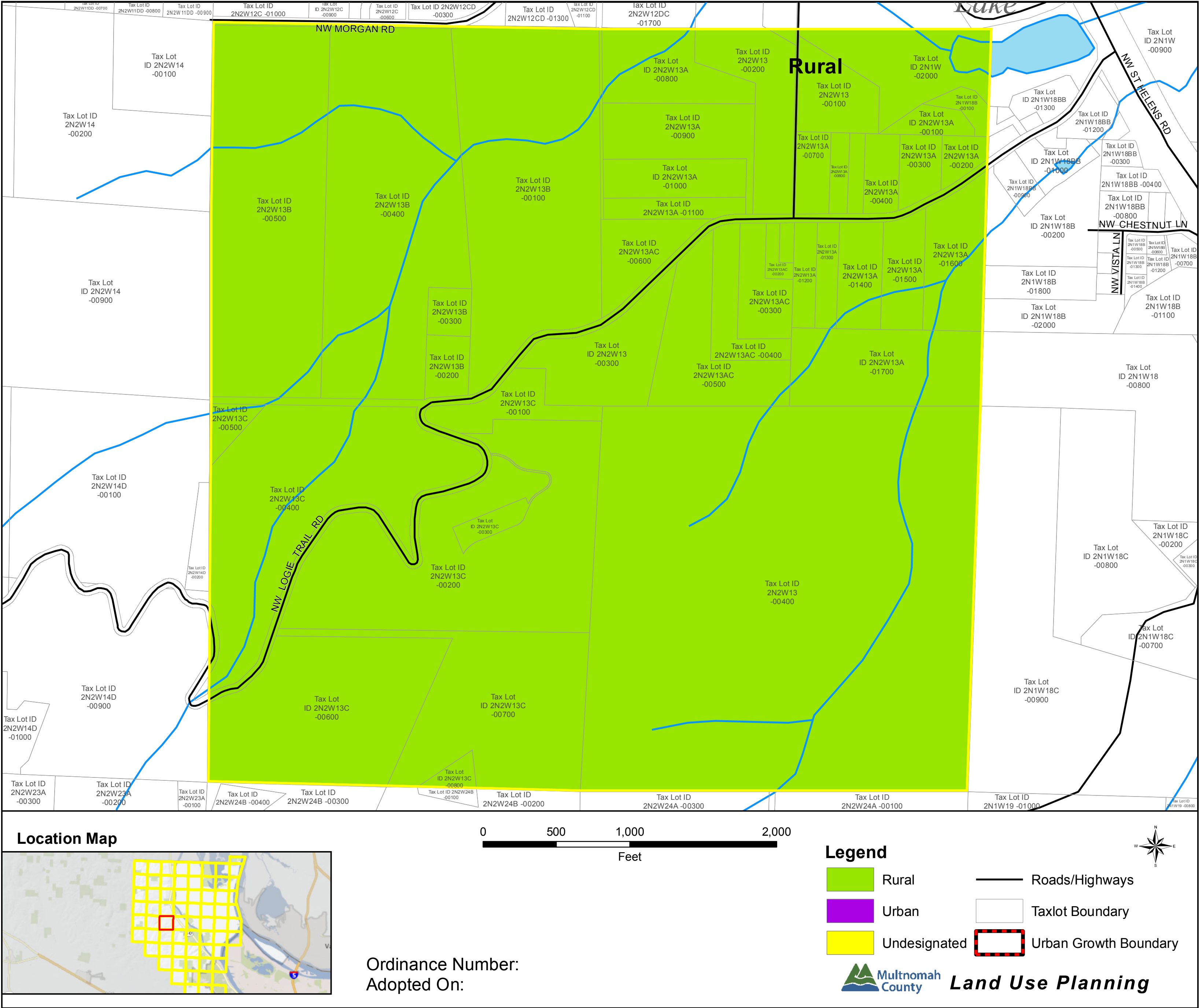
Legend

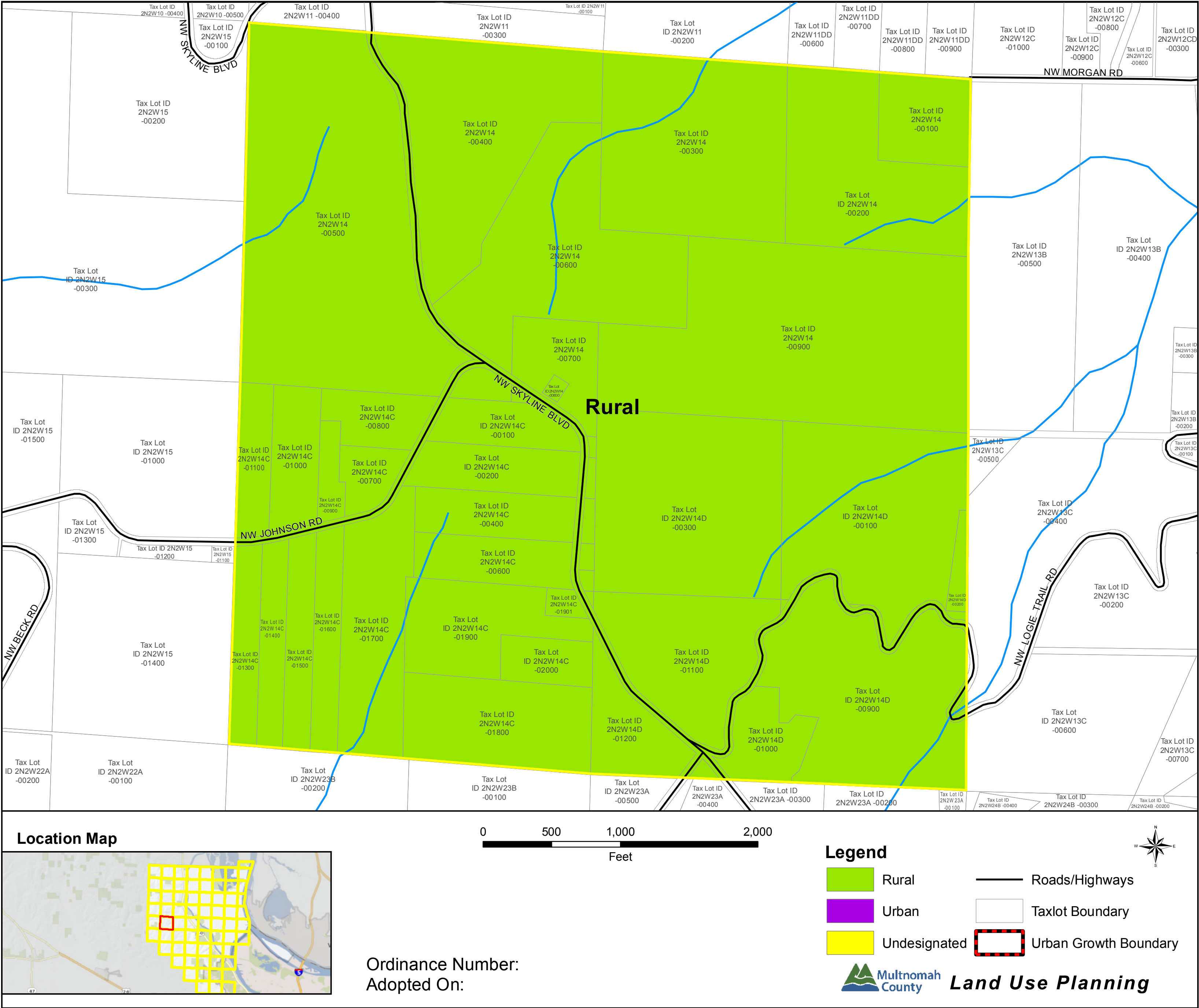
- Rural
- Urban
- Undesignated
- Roads/Highways
- Taxlot Boundary
- Urban Growth Boundary

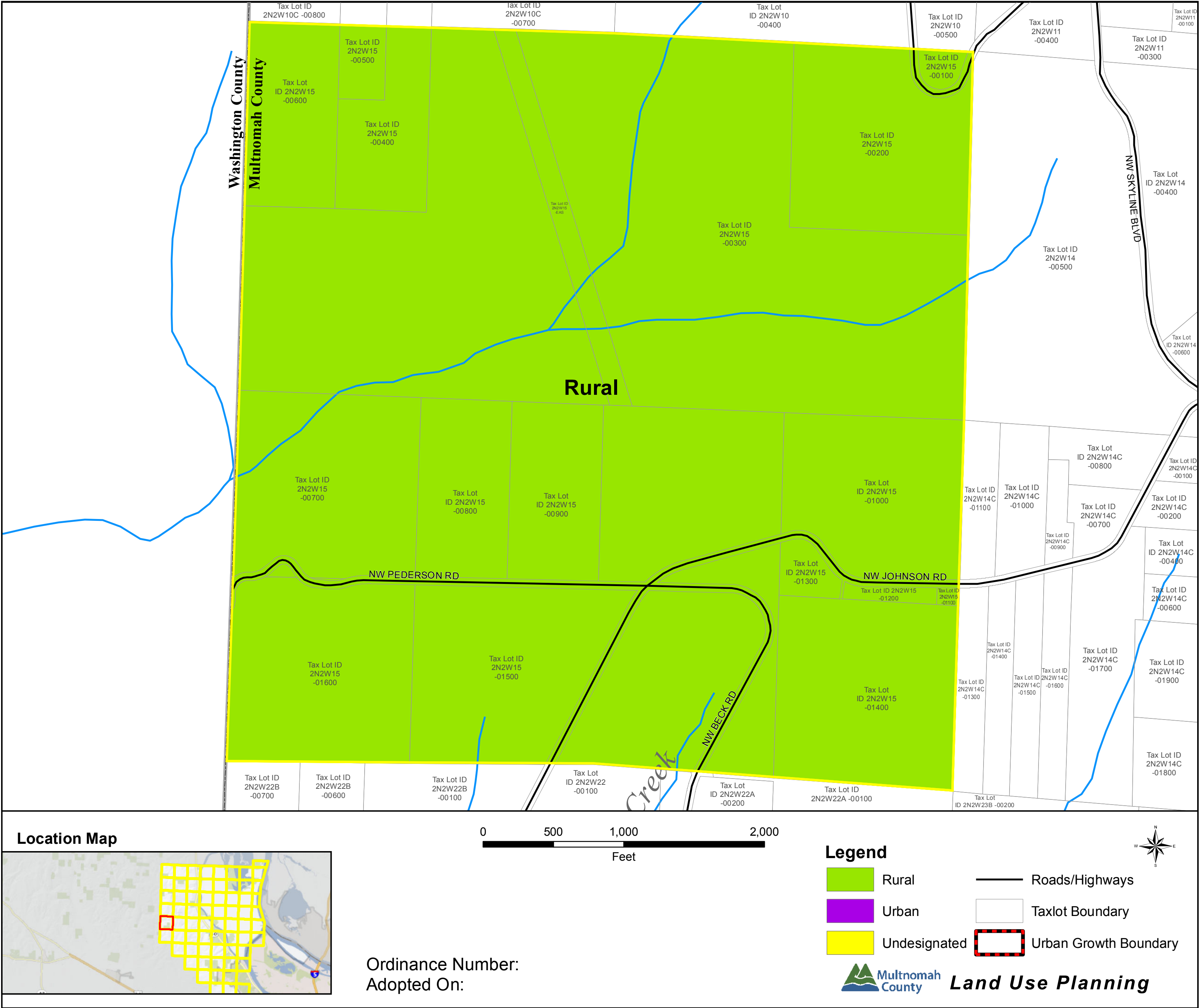


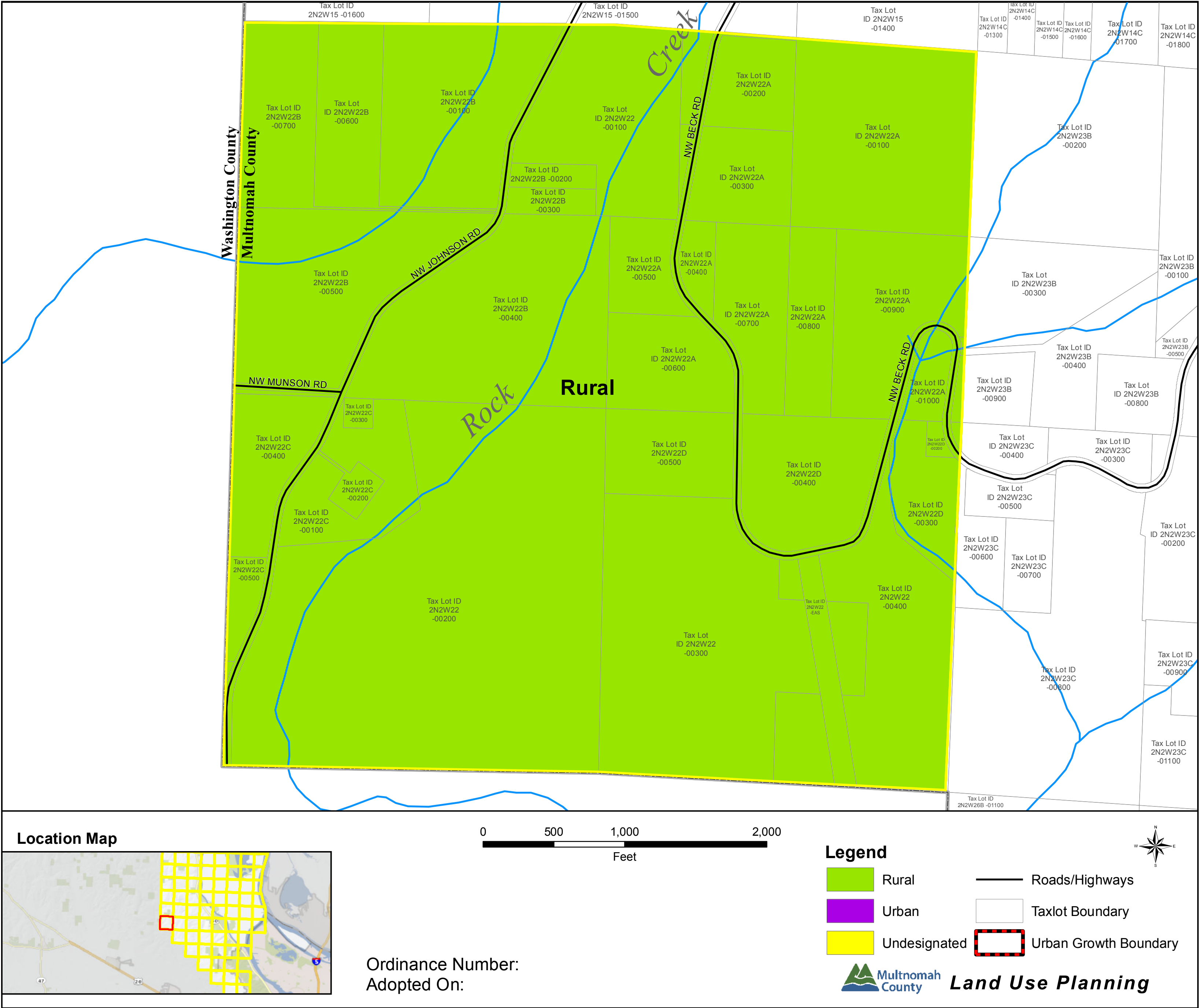
Land Use Planning

Ordinance Number:
Adopted On:

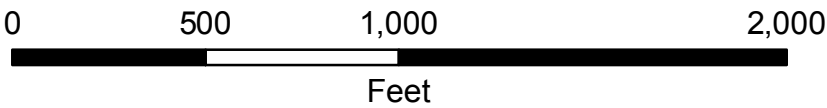
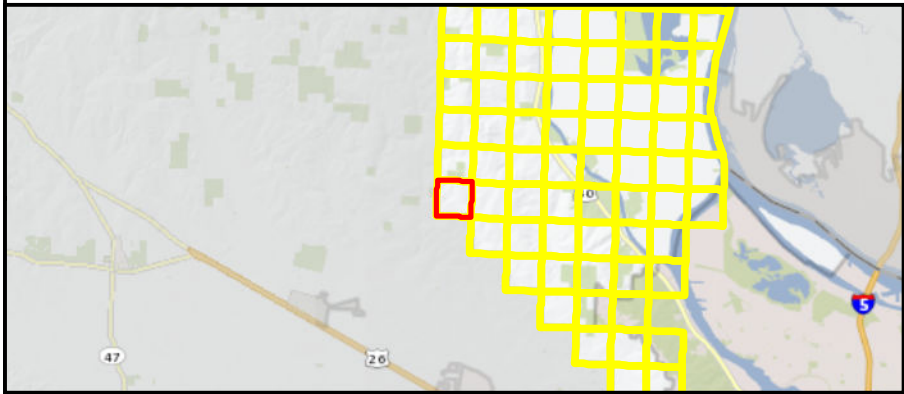








Location Map



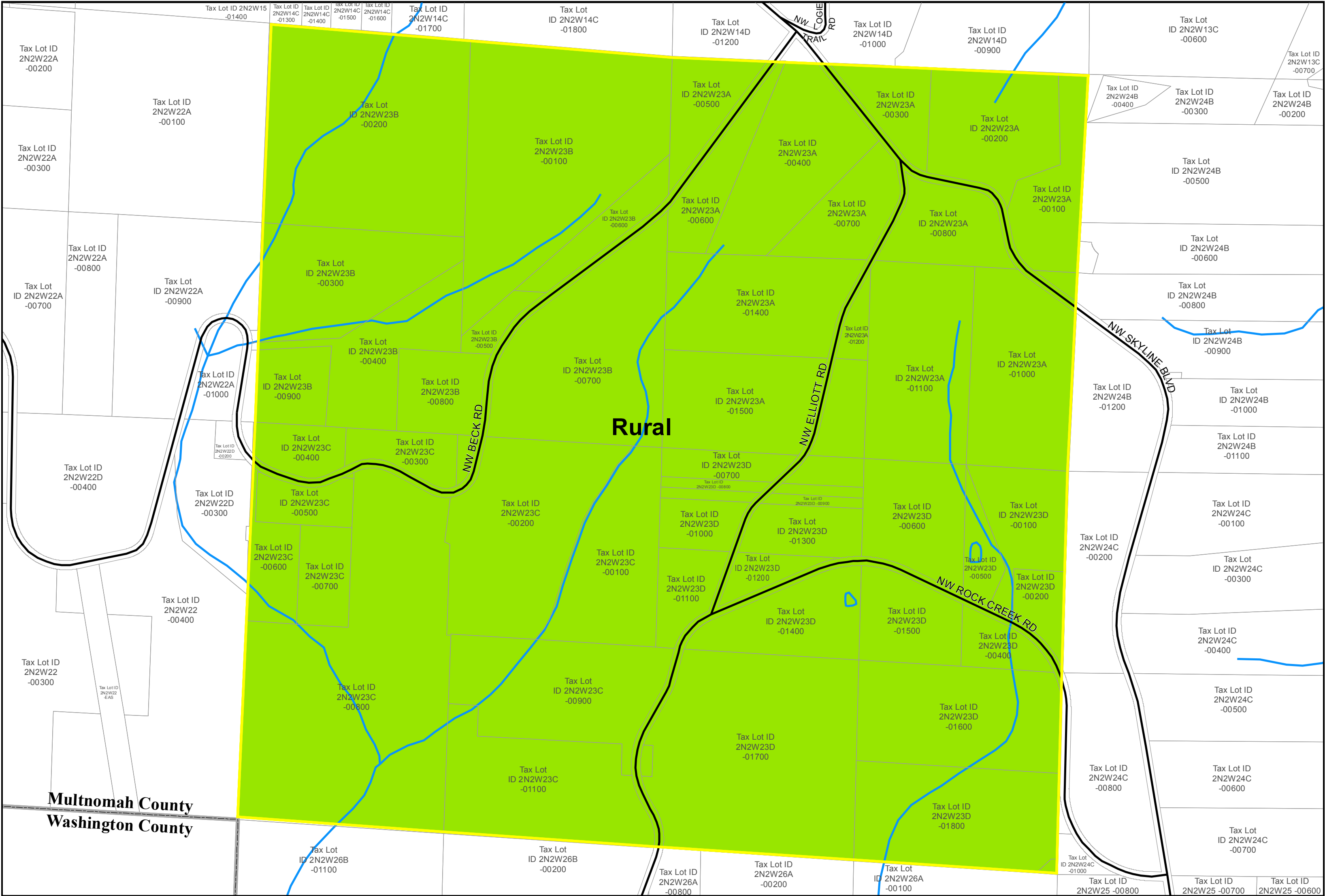
Ordinance Number:
Adopted On:

Legend

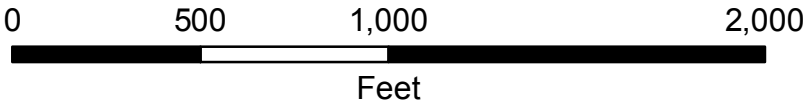
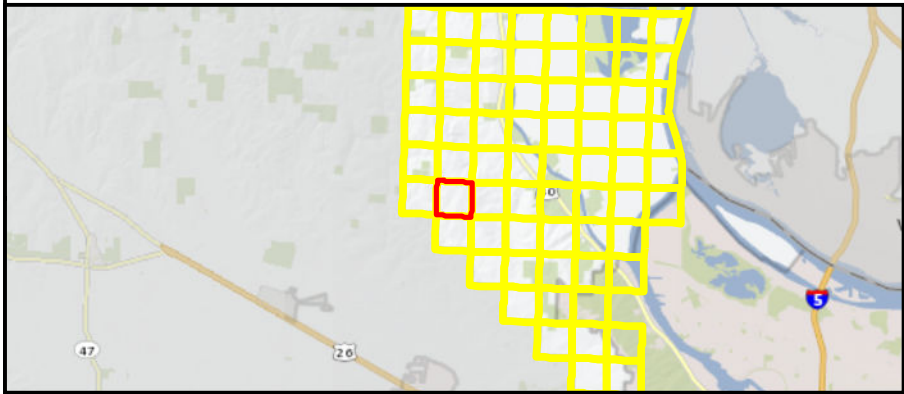
Rural	Roads/Highways
Urban	Taxlot Boundary
Undesignated	Urban Growth Boundary

Multnomah County *Land Use Planning*











Location Map



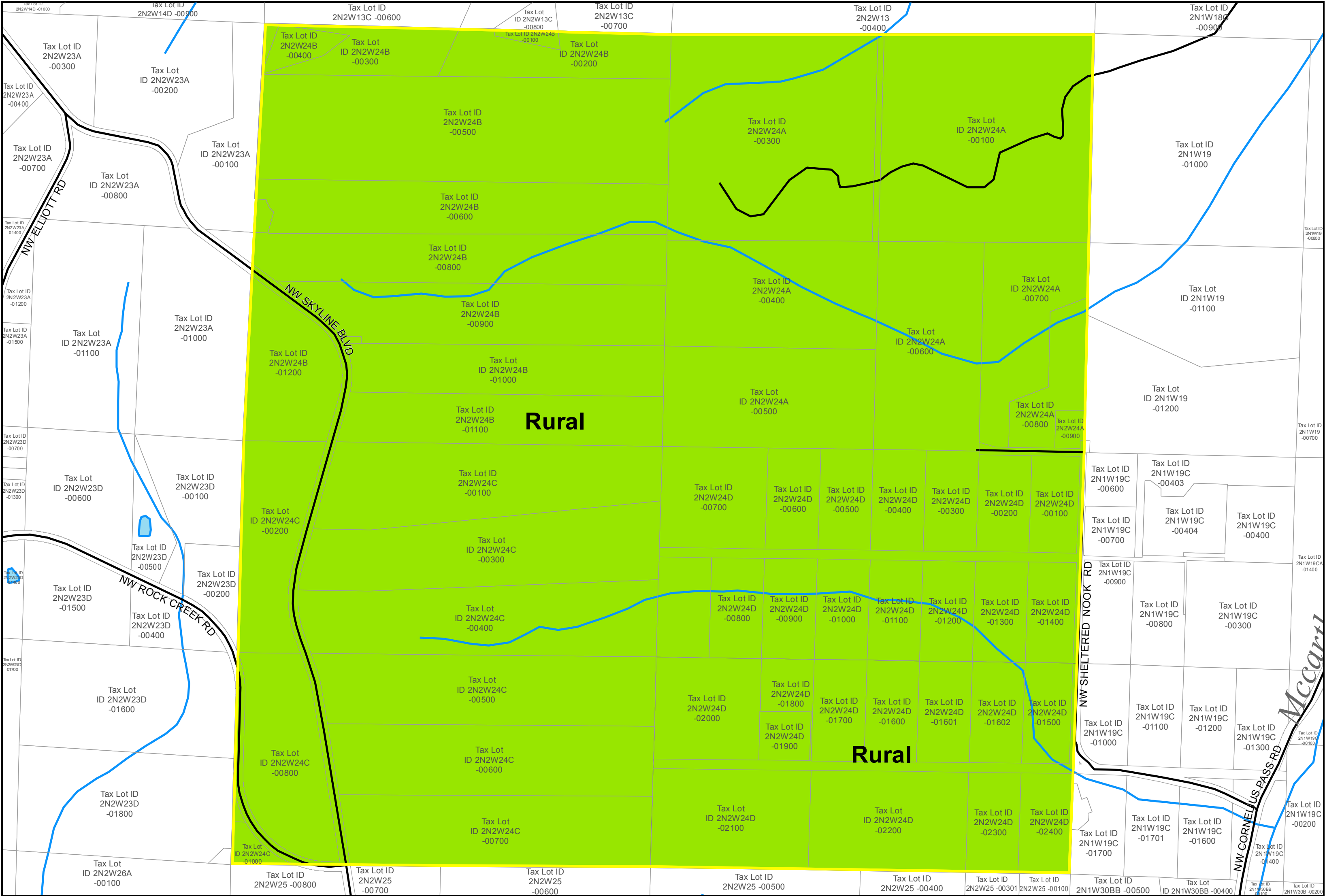
Legend

-  Rural
-  Urban
-  Undesignated
-  Roads/Highways
-  Taxlot Boundary
-  Urban Growth Boundary

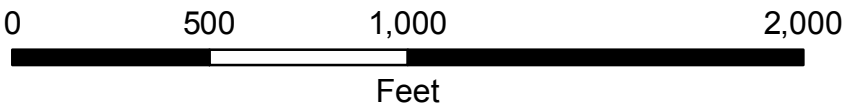
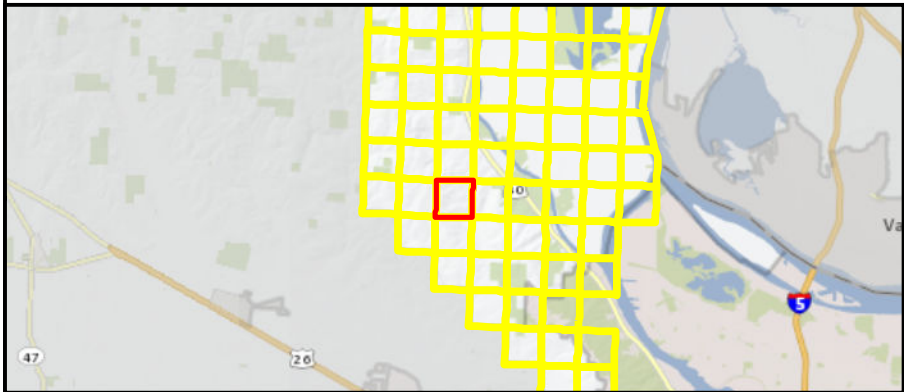


Land Use Planning

Ordinance Number:
Adopted On:



Location Map



Legend

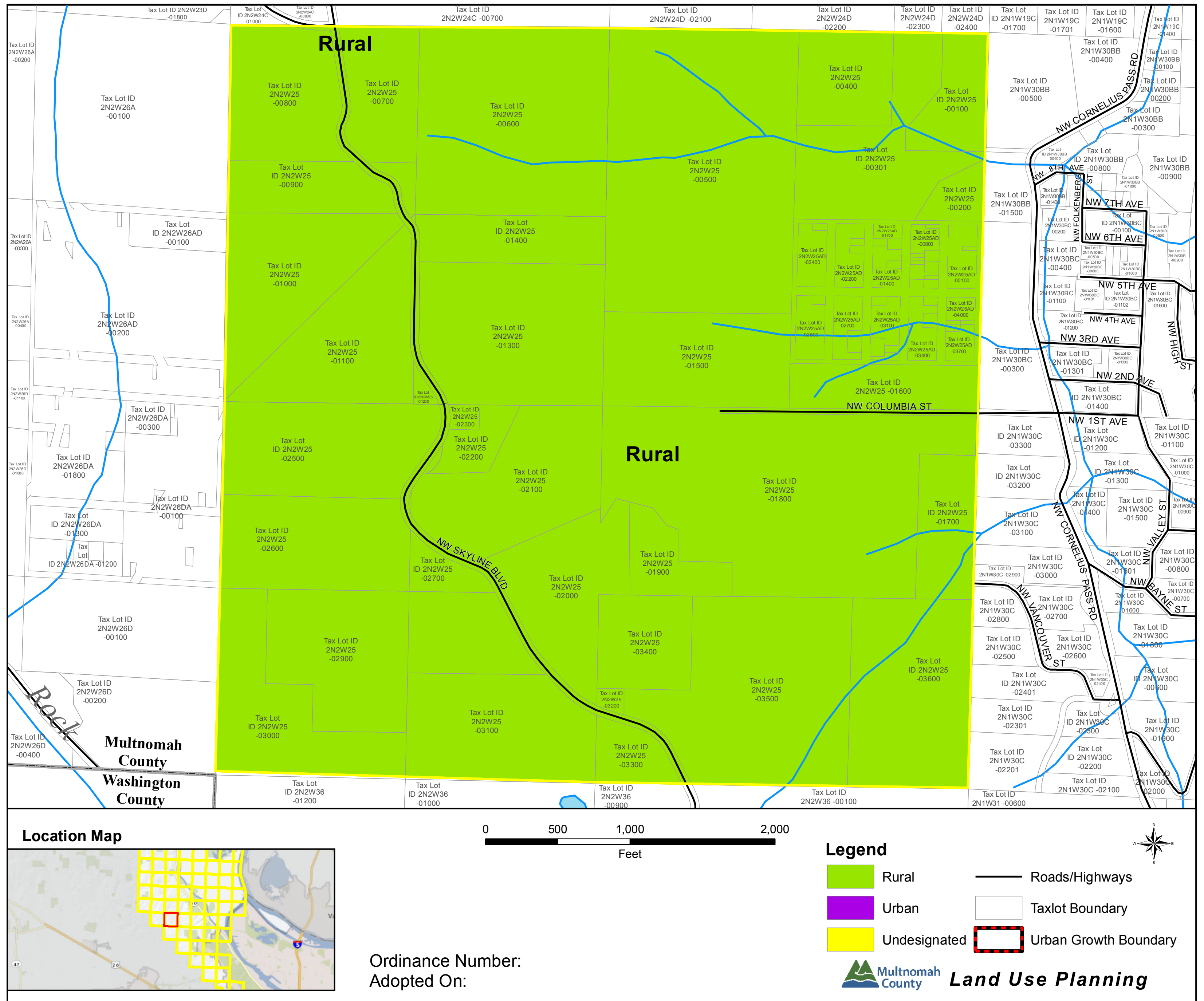
- Rural
- Urban
- Undesignated
- Roads/Highways
- Taxlot Boundary
- Urban Growth Boundary

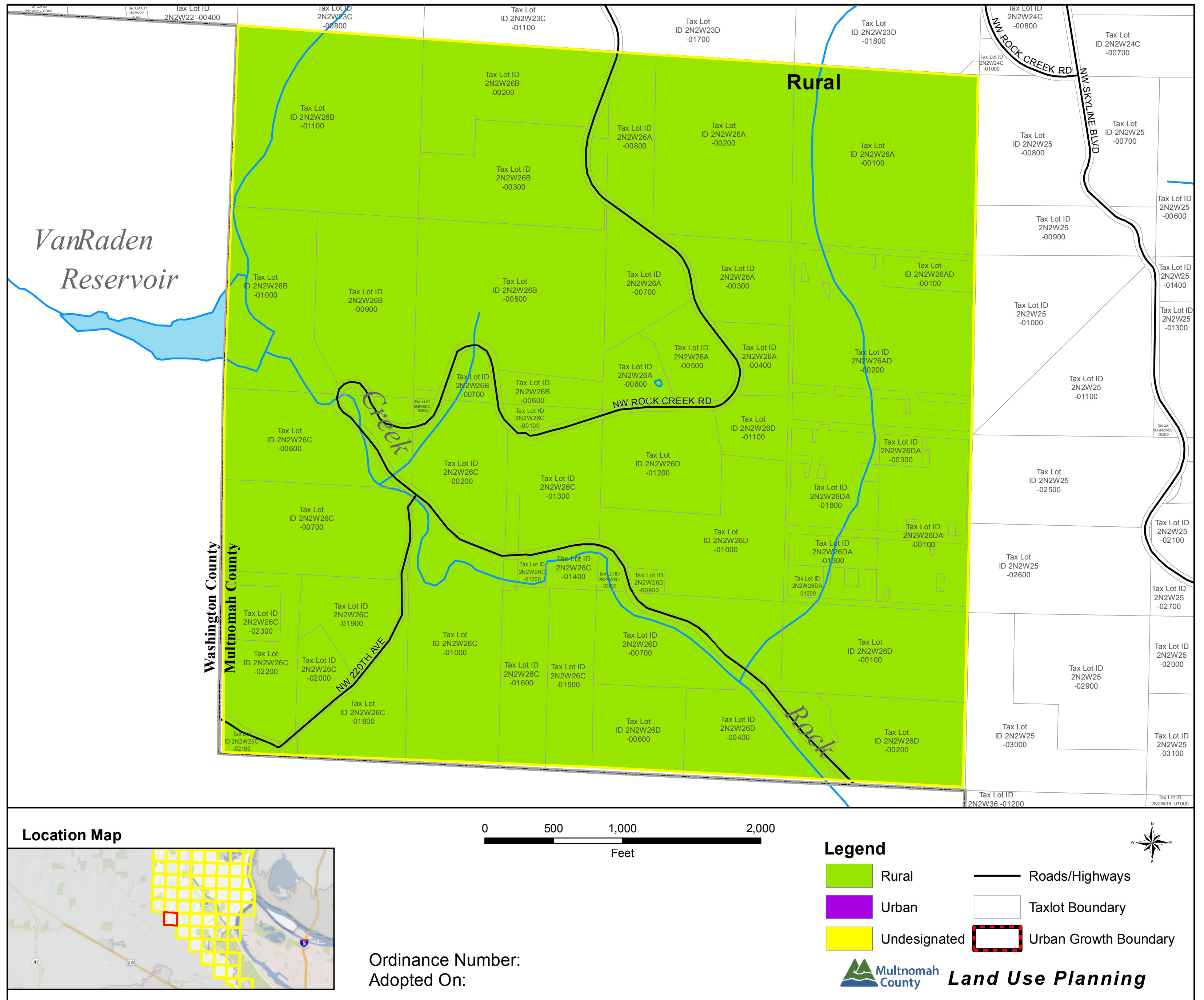


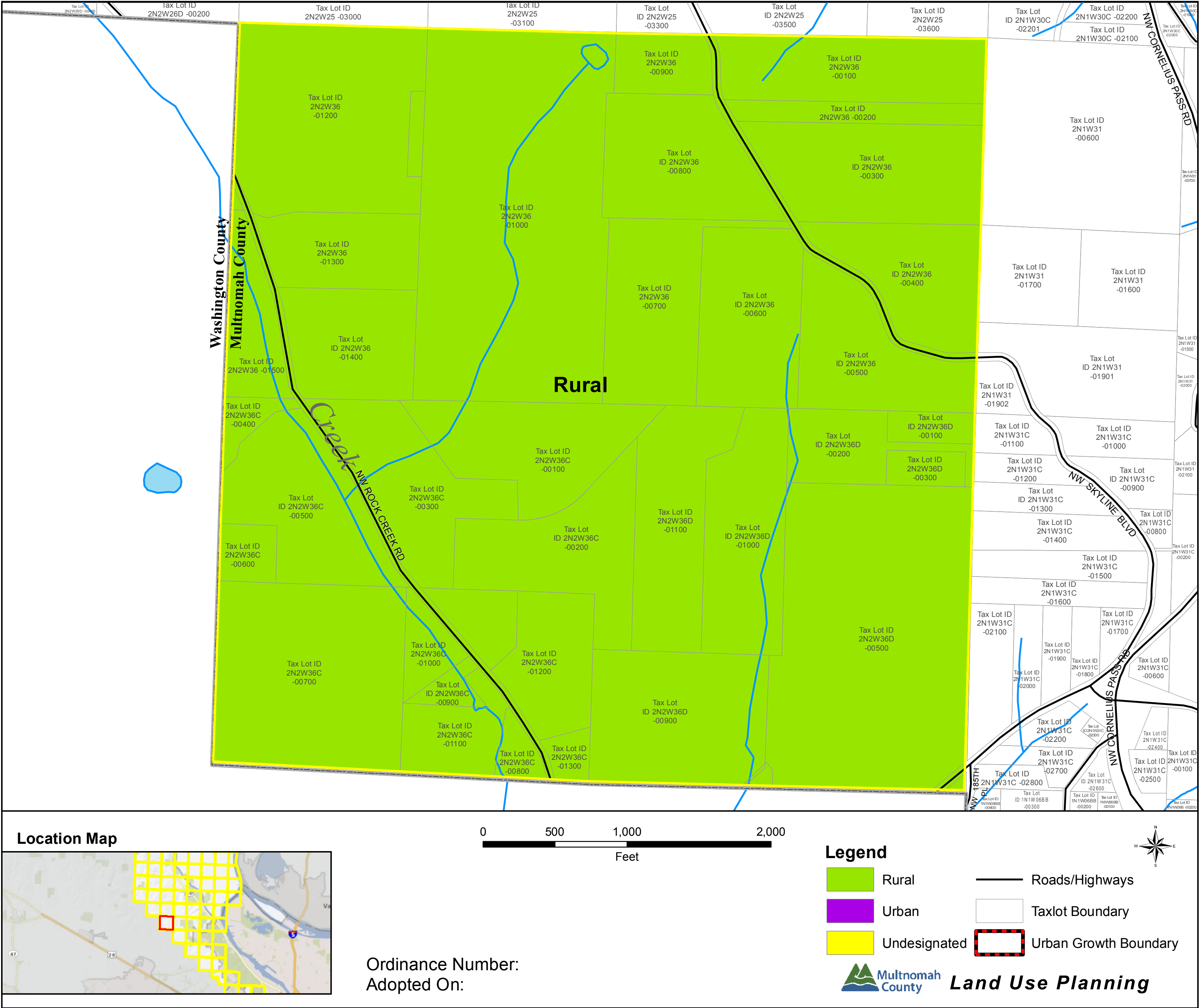
Land Use Planning

Ordinance Number:
Adopted On:

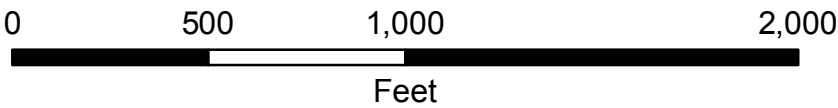
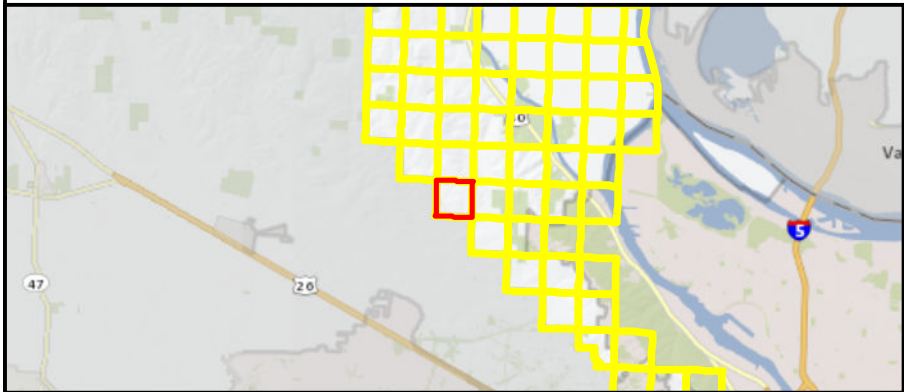
Multnomah County Official Urban and Rural Reserves Map For Section: 2N2W-25 Page 1-103







Location Map



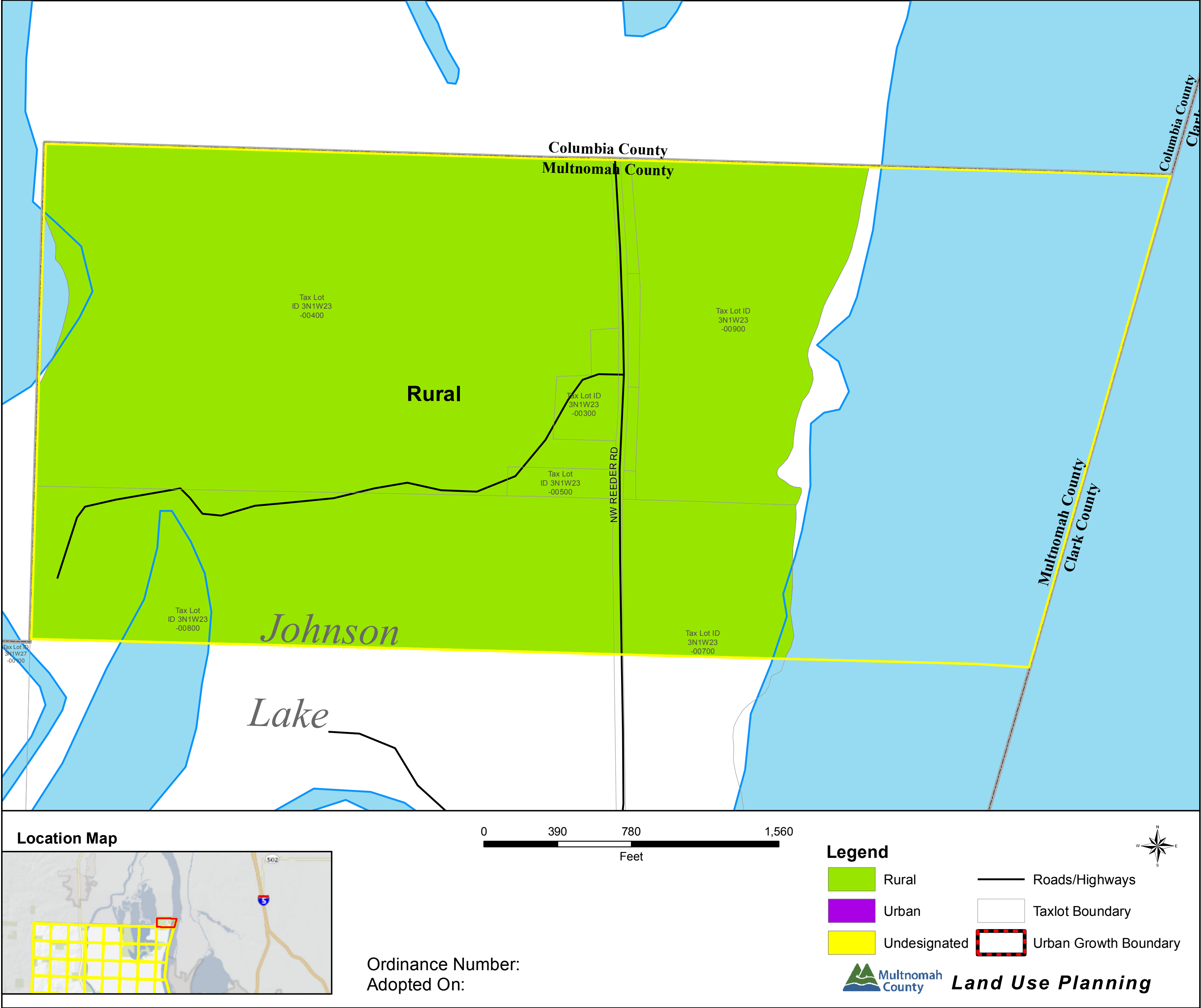
Ordinance Number:
Adopted On:

Legend

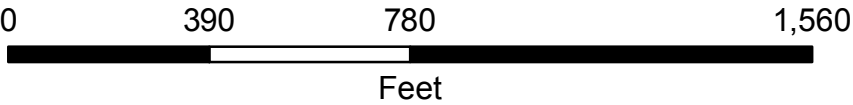
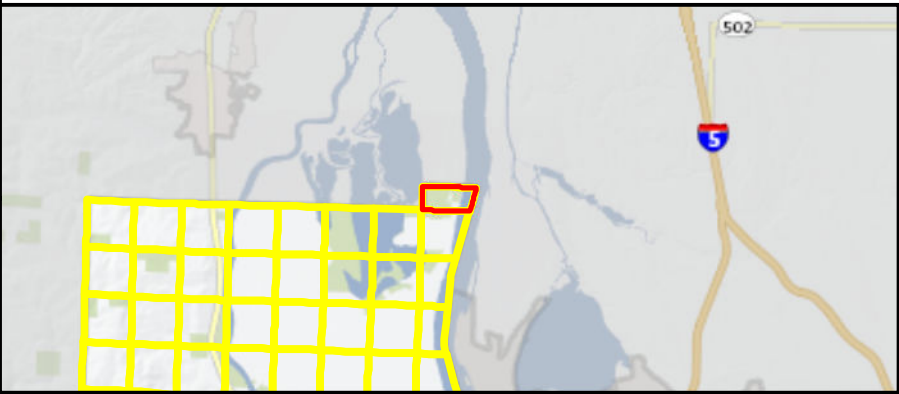
- Rural
- Urban
- Undesignated
- Roads/Highways
- Taxlot Boundary
- Urban Growth Boundary



Land Use Planning



Location Map



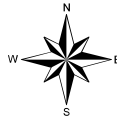
Ordinance Number:
Adopted On:

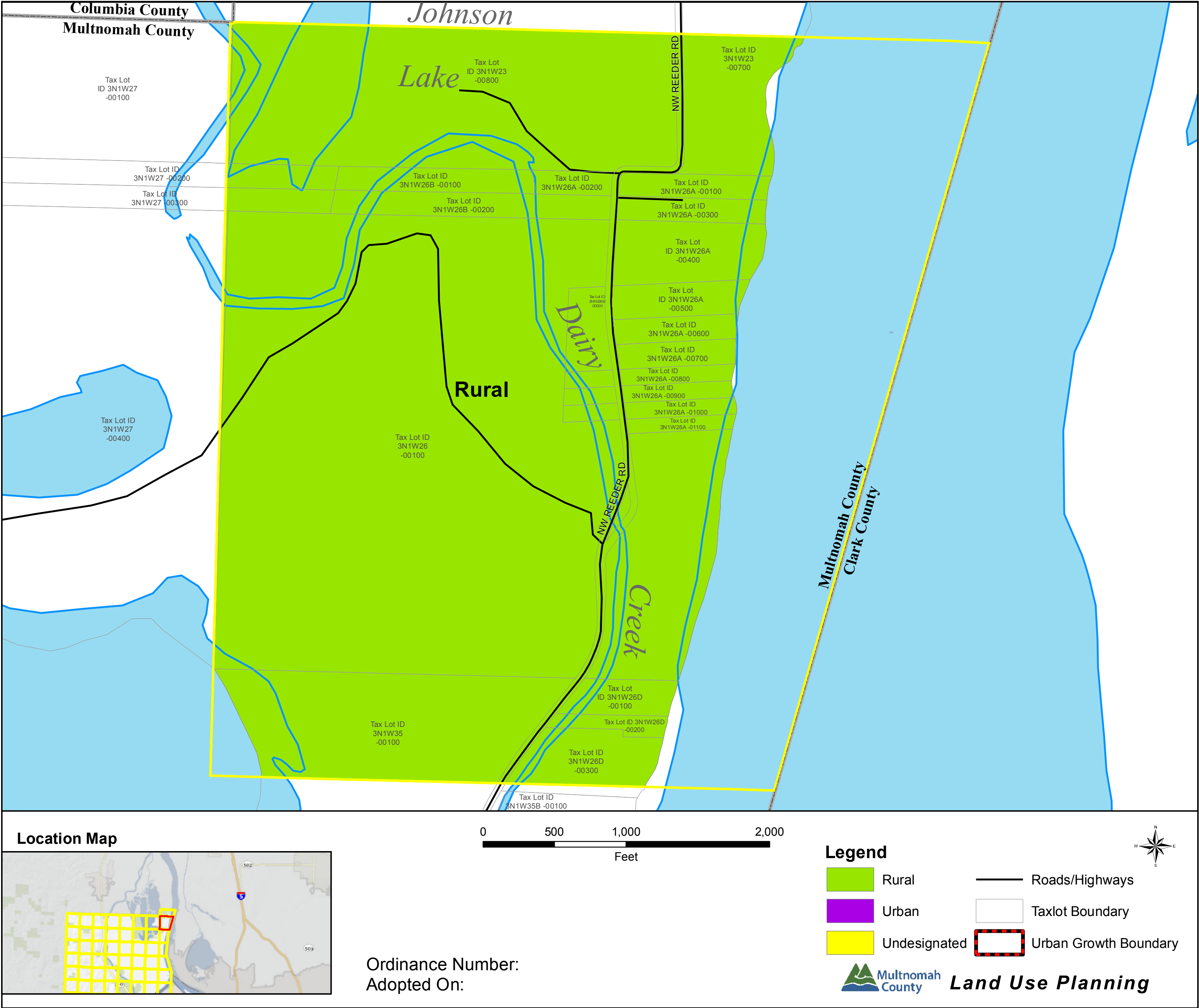
Legend

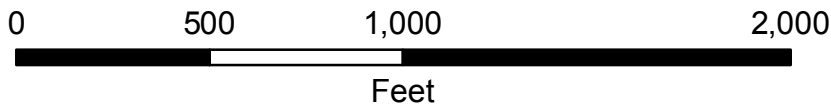
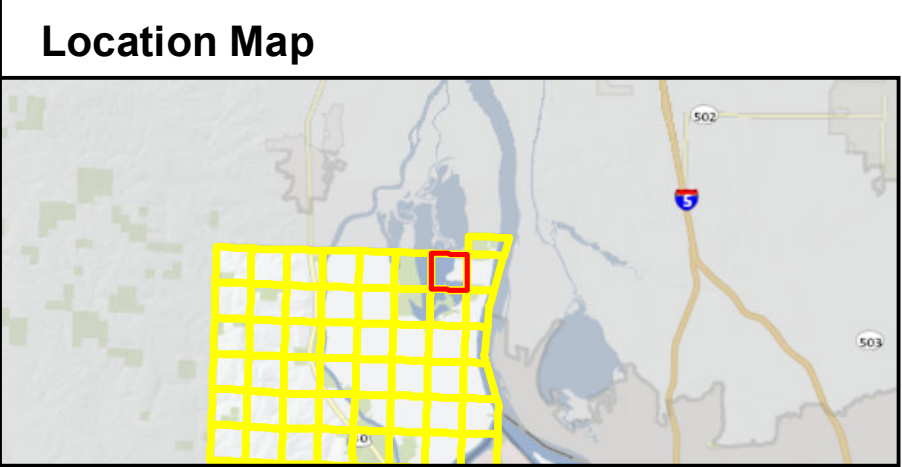
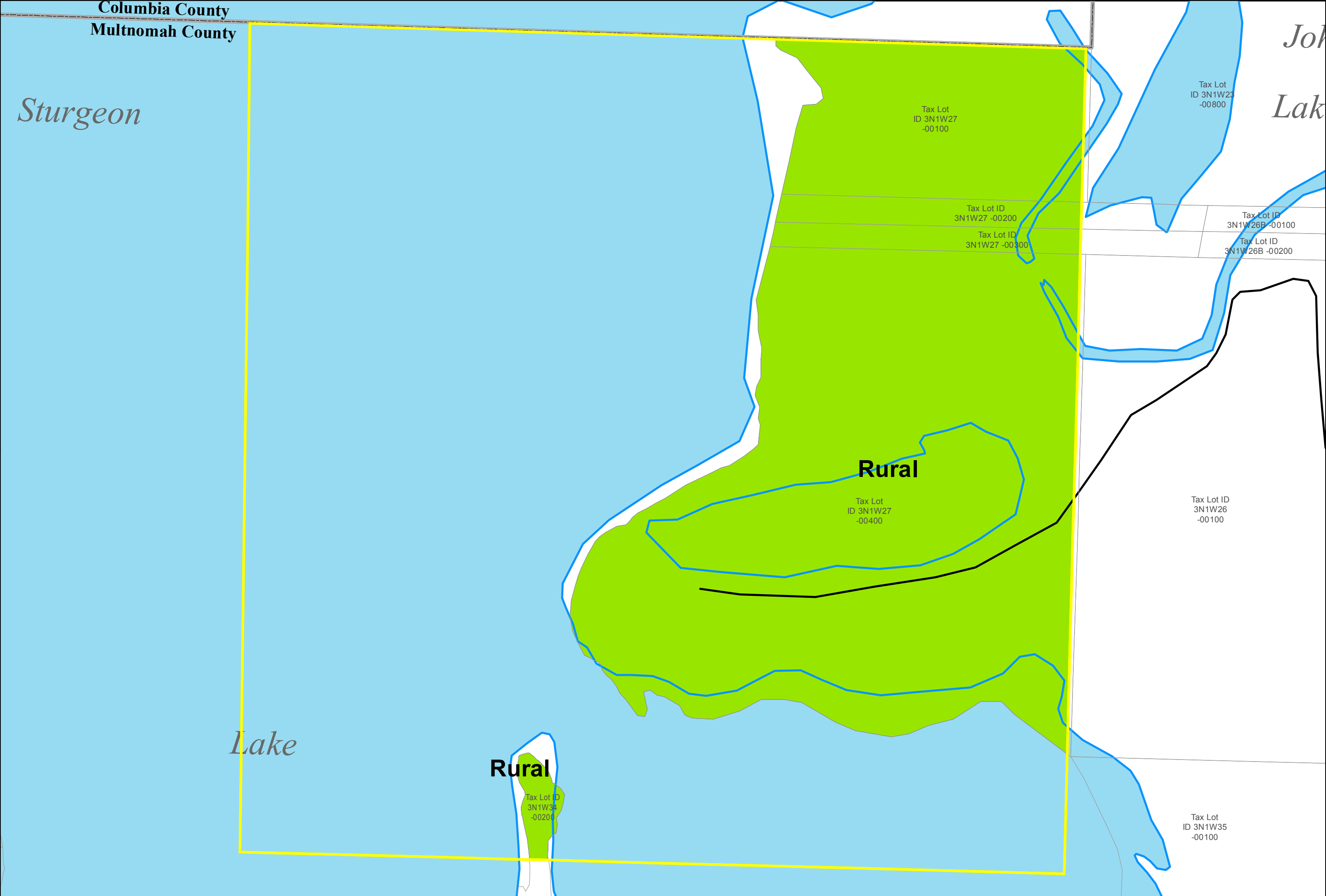
- Rural
- Urban
- Undesignated
- Roads/Highways
- Taxlot Boundary
- Urban Growth Boundary









Land Use Planning






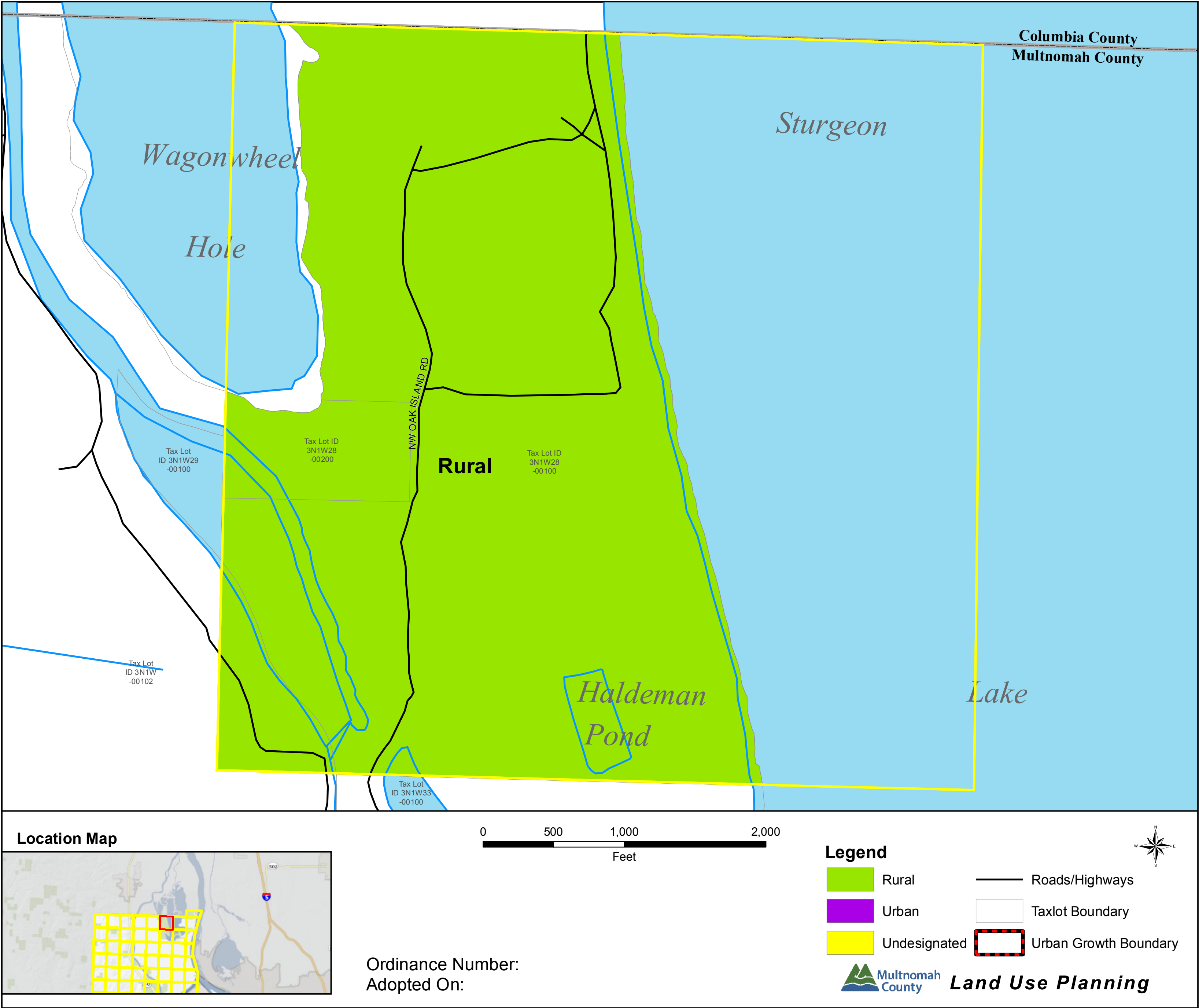


Legend

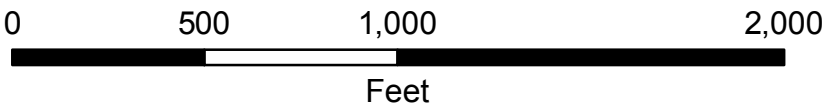
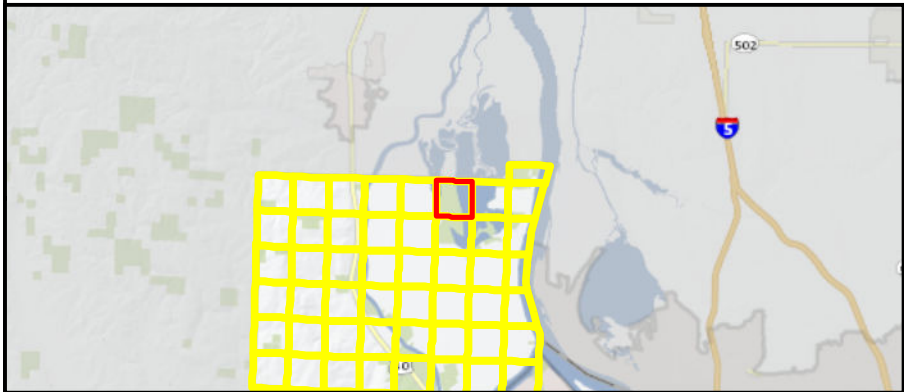
 Rural	 Roads/Highways
 Urban	 Taxlot Boundary
 Undesignated	 Urban Growth Boundary

 **Multnomah County** *Land Use Planning*

Ordinance Number:
Adopted On:



Location Map

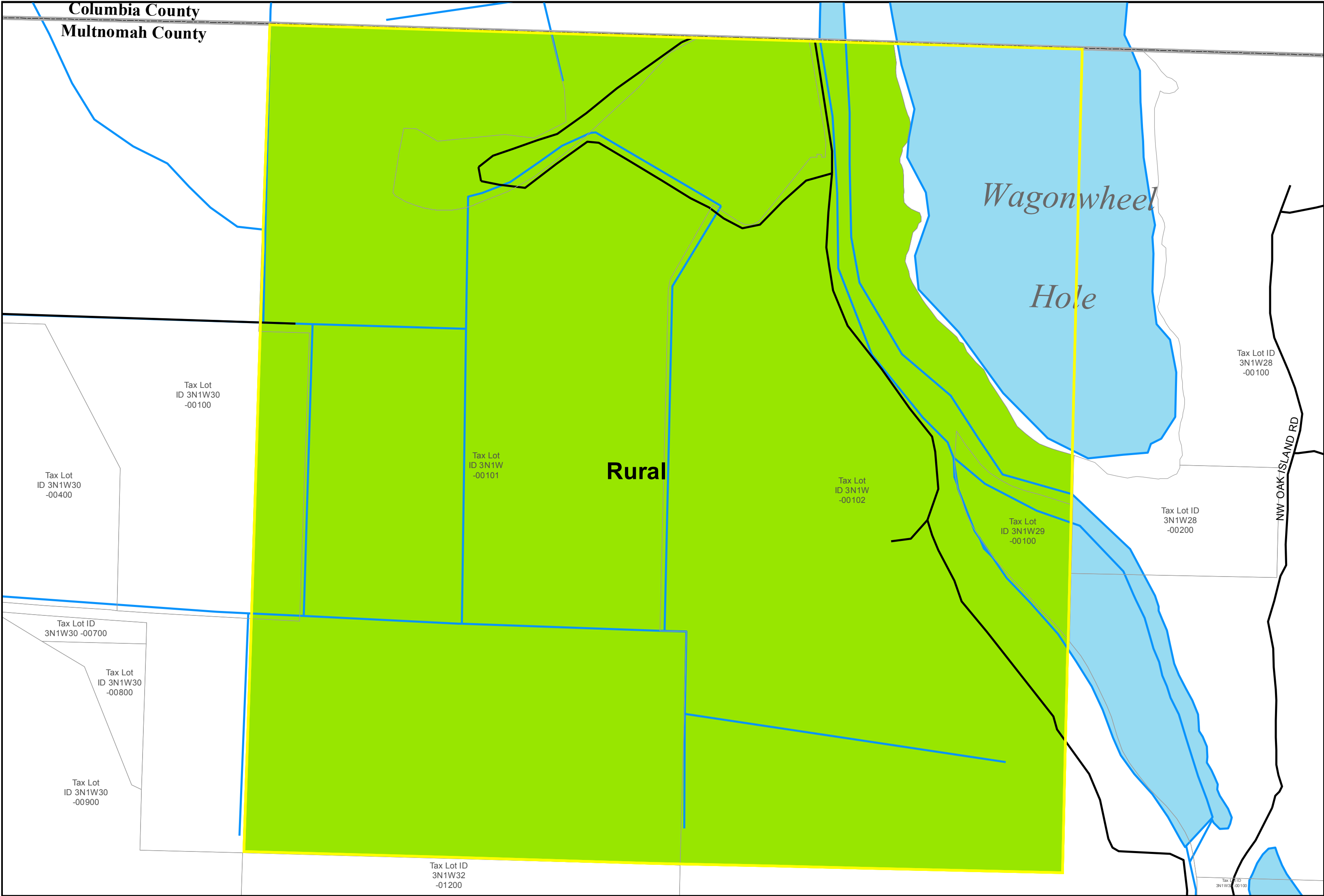


Legend

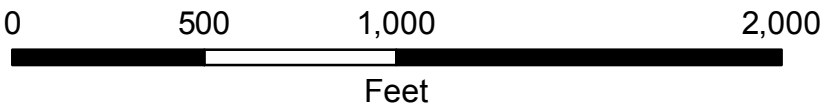
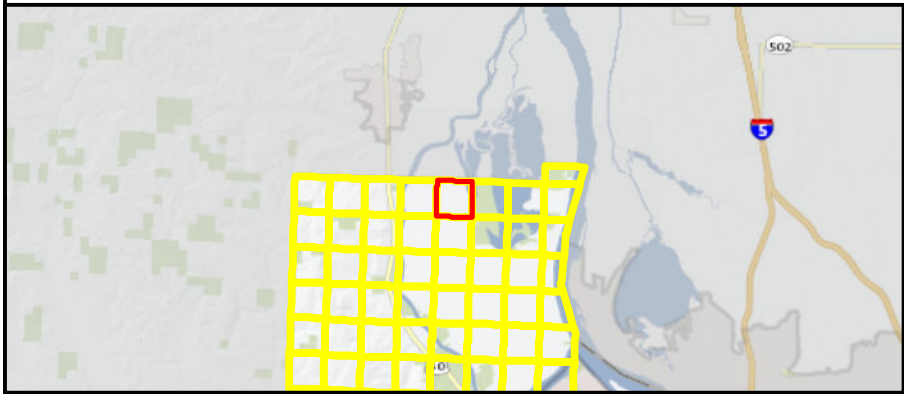
- | | |
|--------------|-----------------------|
| Rural | Roads/Highways |
| Urban | Taxlot Boundary |
| Undesignated | Urban Growth Boundary |



Ordinance Number:
Adopted On:



Location Map



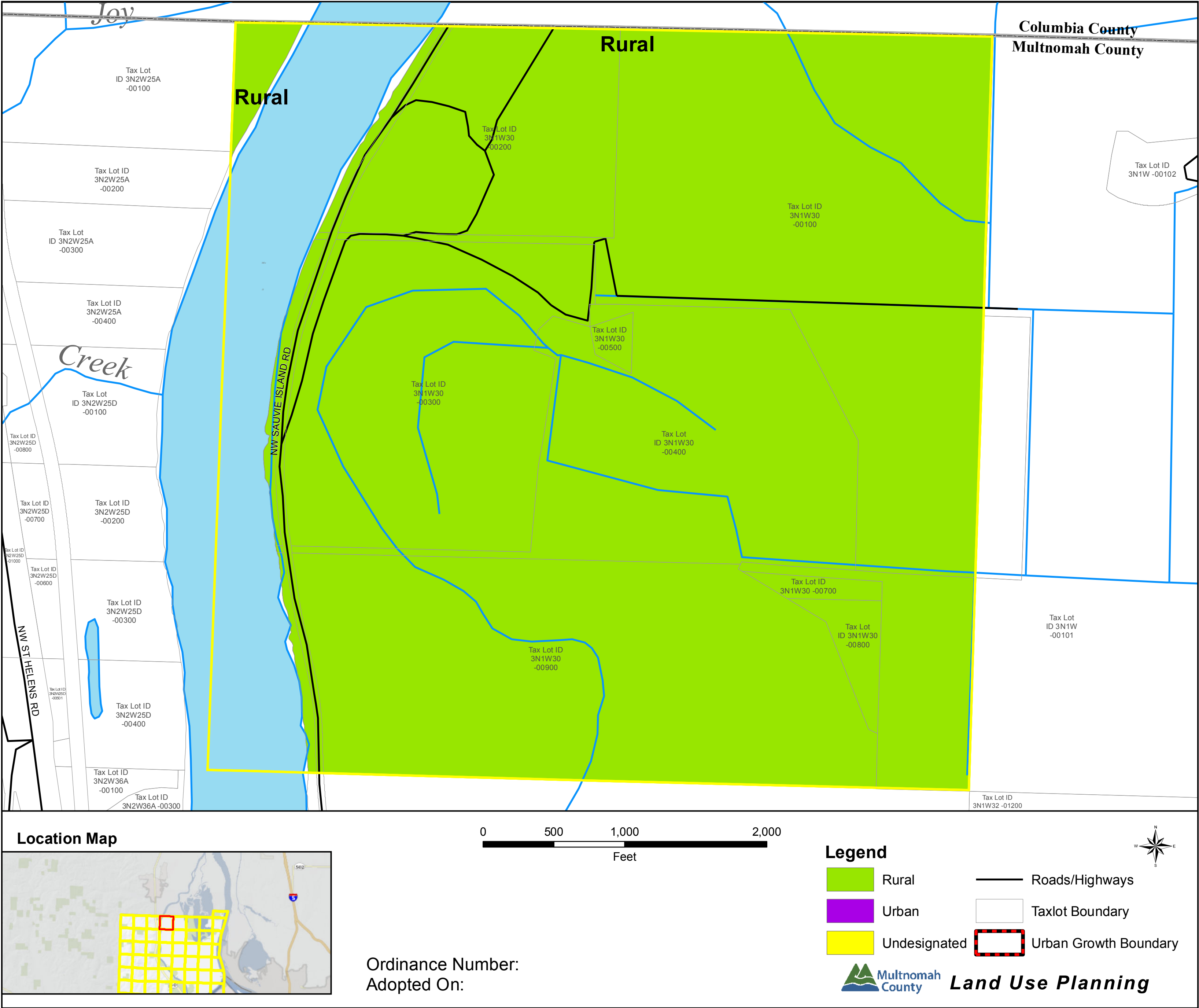
Legend

- Rural
- Urban
- Undesignated
- Roads/Highways
- Taxlot Boundary
- Urban Growth Boundary

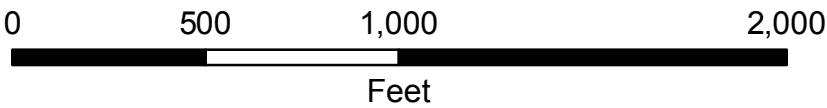
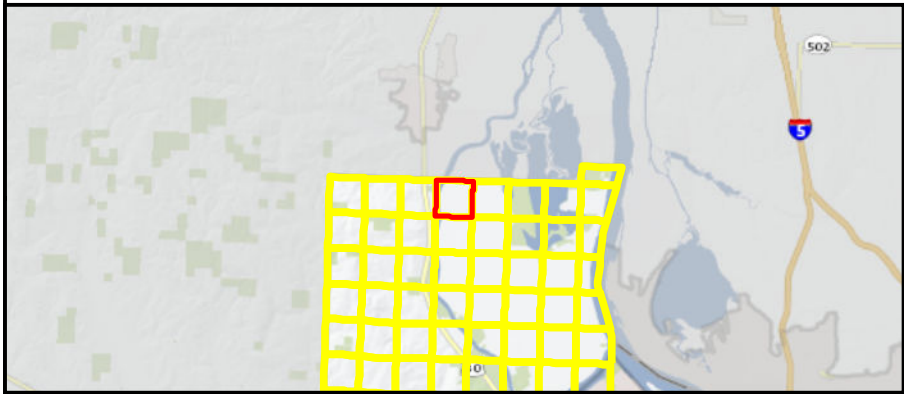


Land Use Planning

Ordinance Number:
Adopted On:



Location Map

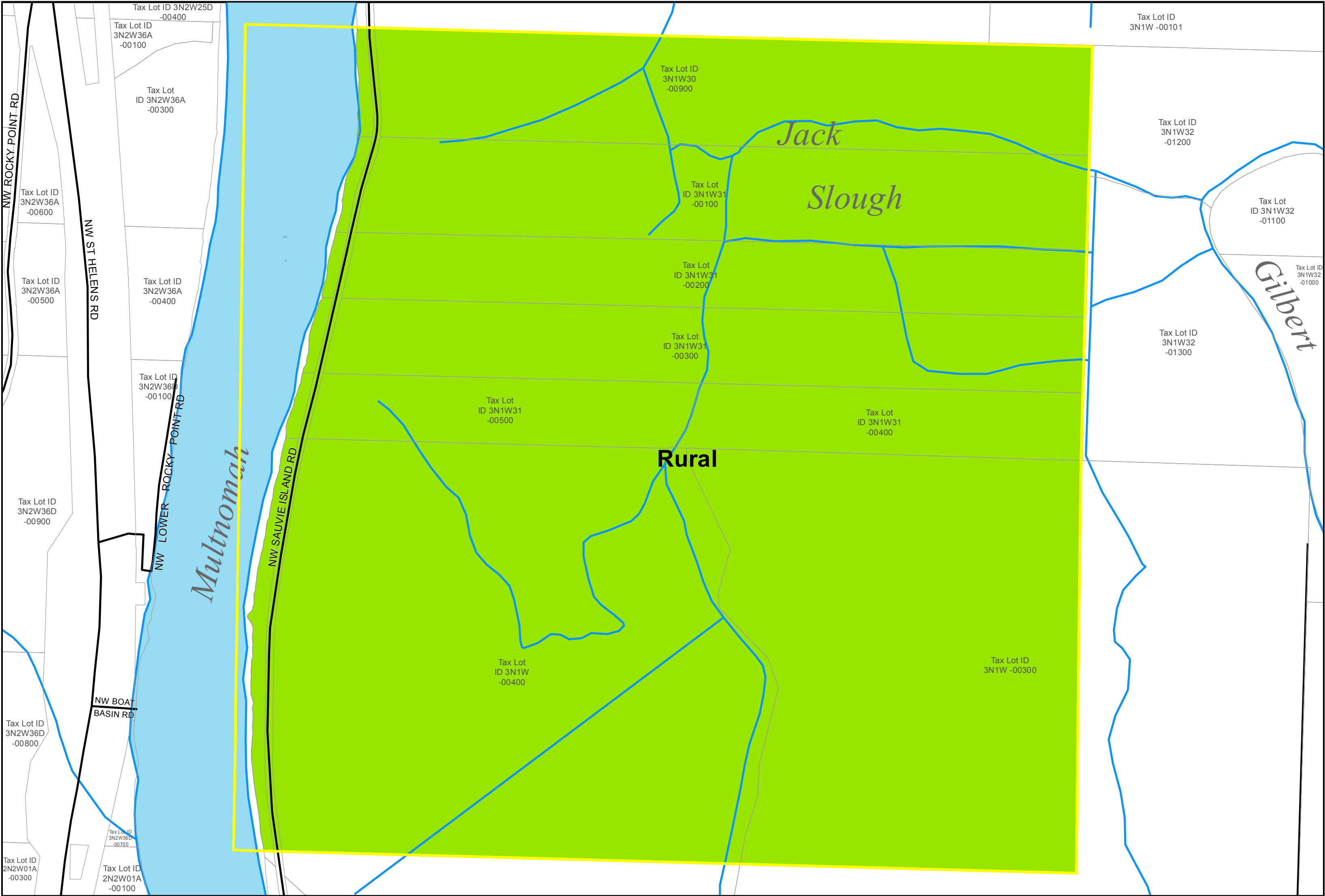


Legend

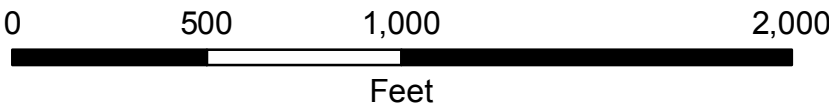
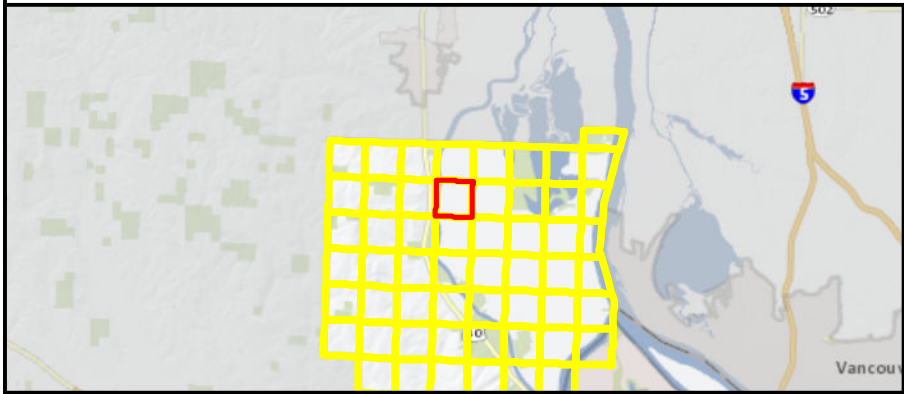
- Rural
- Urban
- Undesignated
- Roads/Highways
- Taxlot Boundary
- Urban Growth Boundary



Ordinance Number:
Adopted On:



Location Map



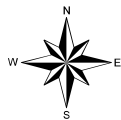
Ordinance Number:
Adopted On:

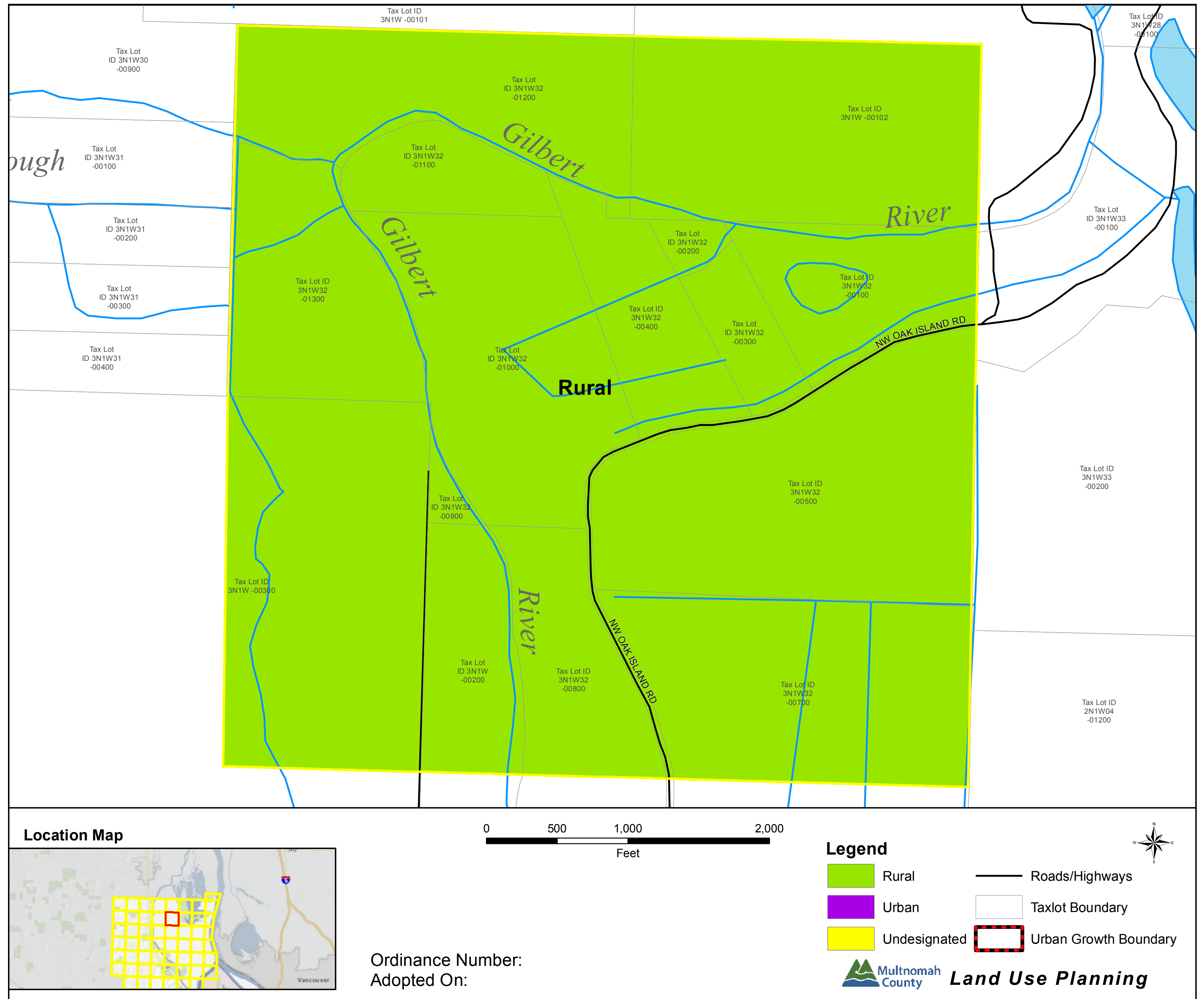
Legend

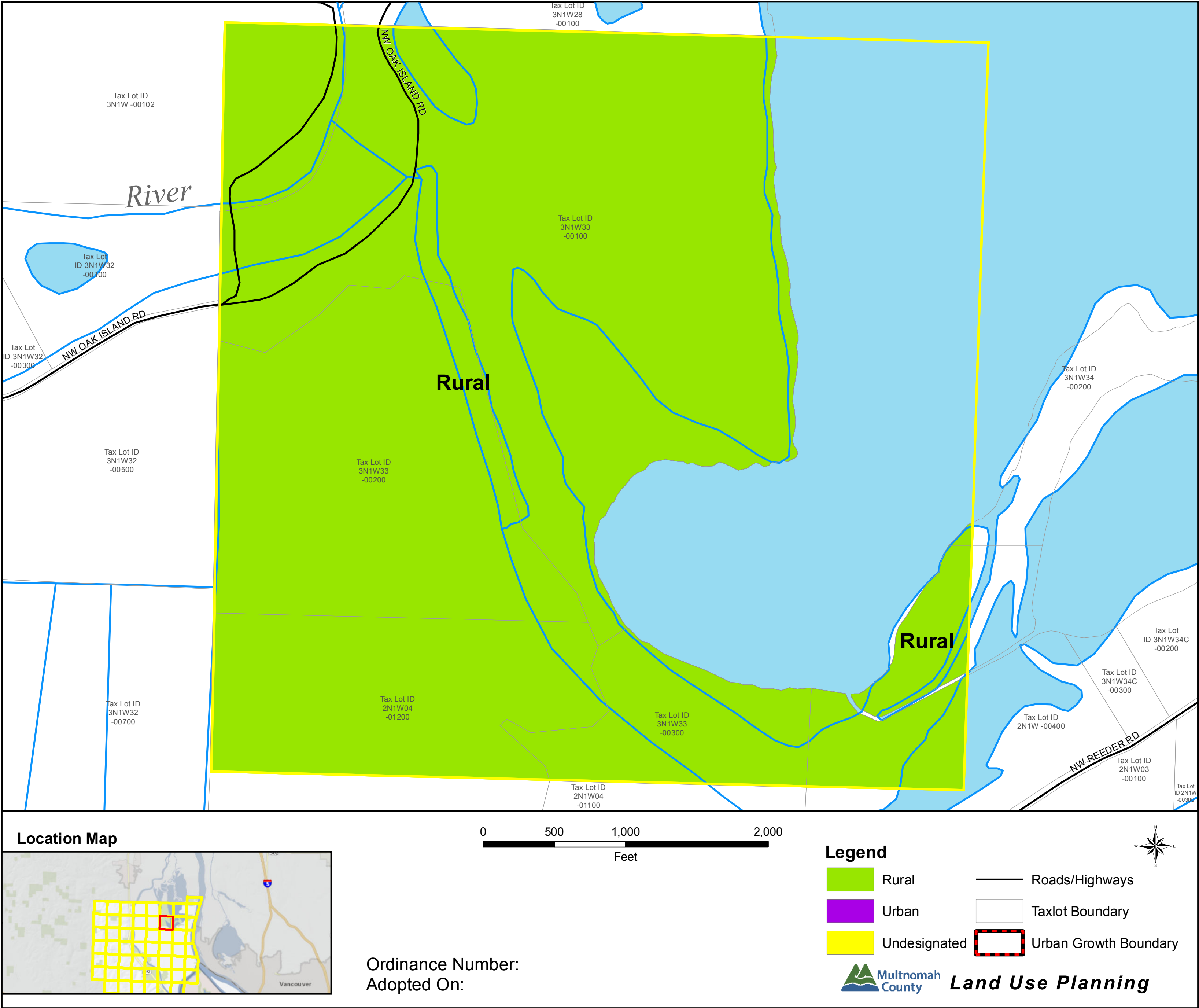
- Rural
- Urban
- Undesignated
- Roads/Highways
- Taxlot Boundary
- Urban Growth Boundary



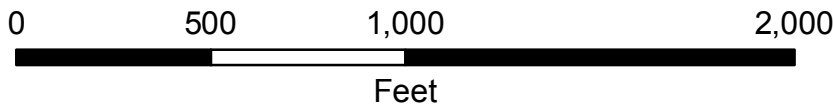
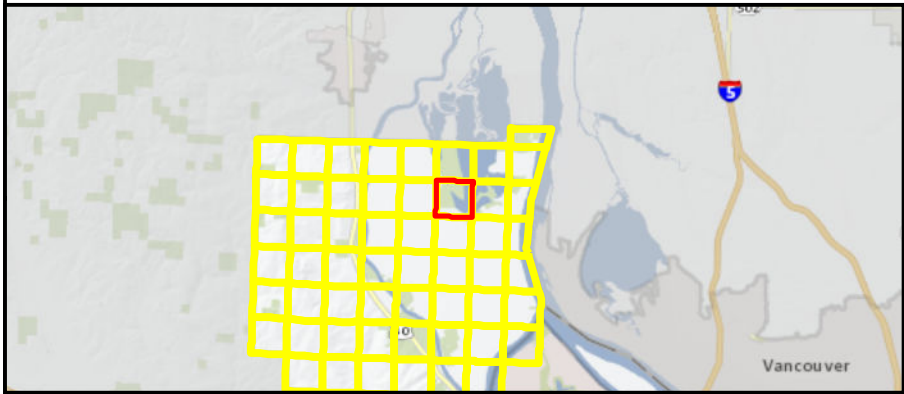
Land Use Planning







Location Map



Legend

- Rural
- Urban
- Undesignated
- Roads/Highways
- Taxlot Boundary
- Urban Growth Boundary

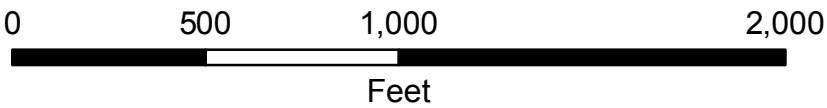
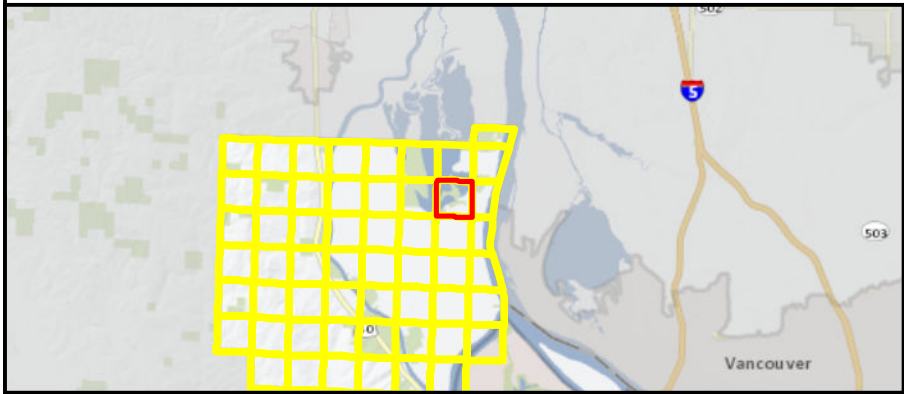


Land Use Planning

Ordinance Number:
Adopted On:



Location Map



Legend

- Rural
- Urban
- Undesignated
- Roads/Highways
- Taxlot Boundary
- Urban Growth Boundary

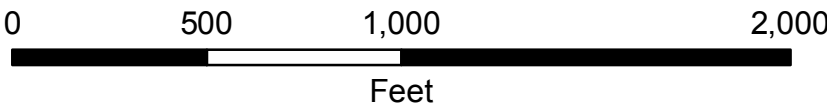
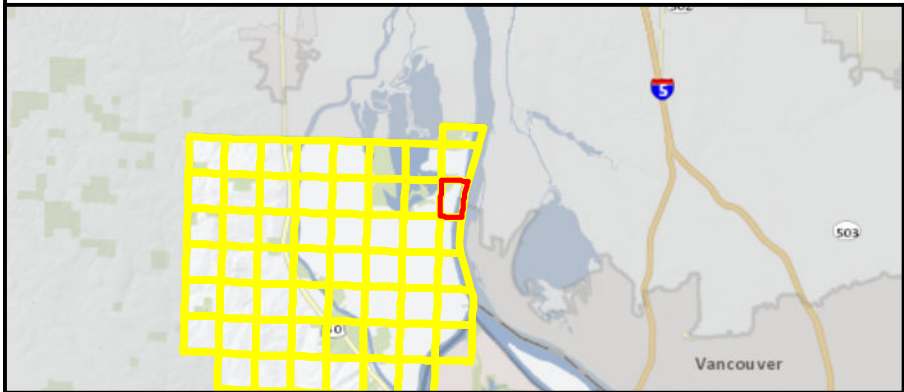


Land Use Planning

Ordinance Number:
Adopted On:



Location Map



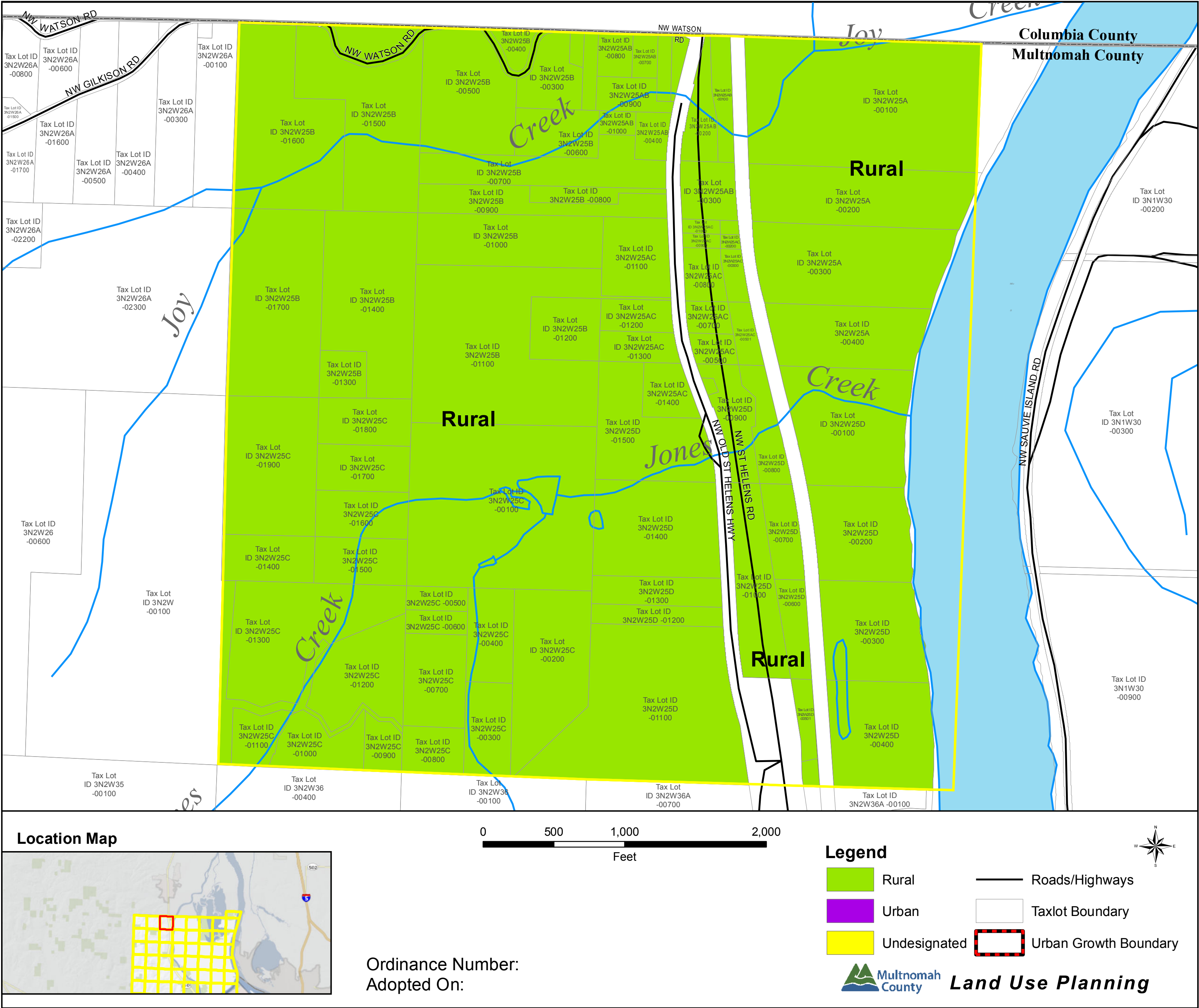
Legend

- Rural
- Urban
- Undesignated
- Roads/Highways
- Taxlot Boundary
- Urban Growth Boundary

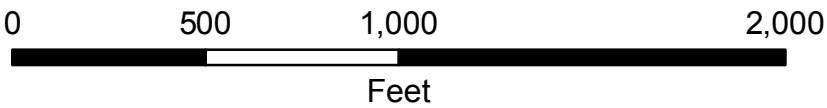
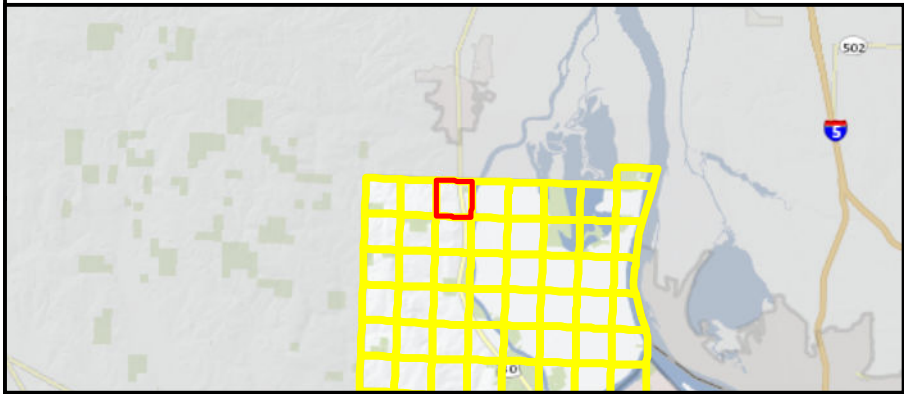


Land Use Planning

Ordinance Number:
Adopted On:



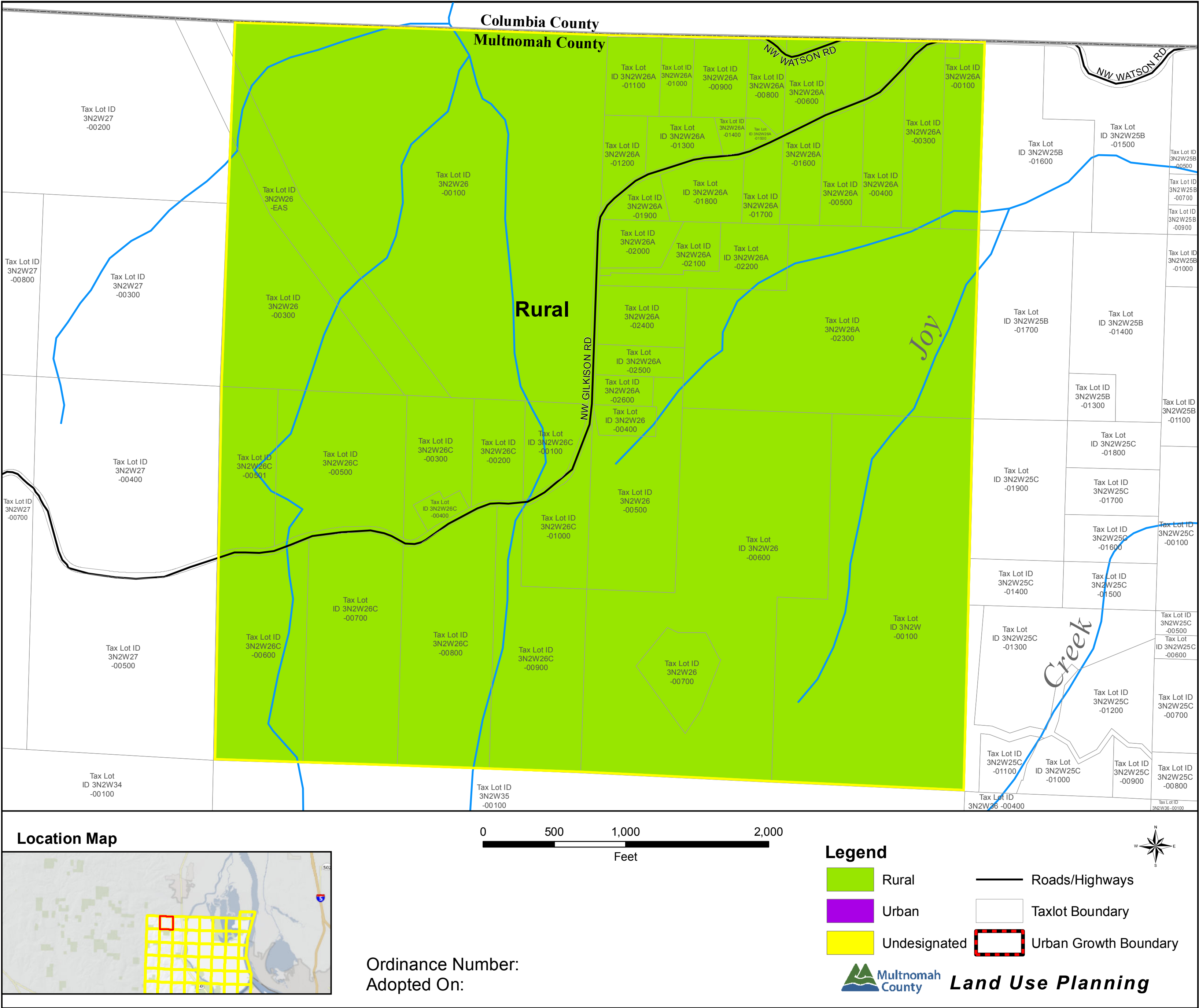
Location Map

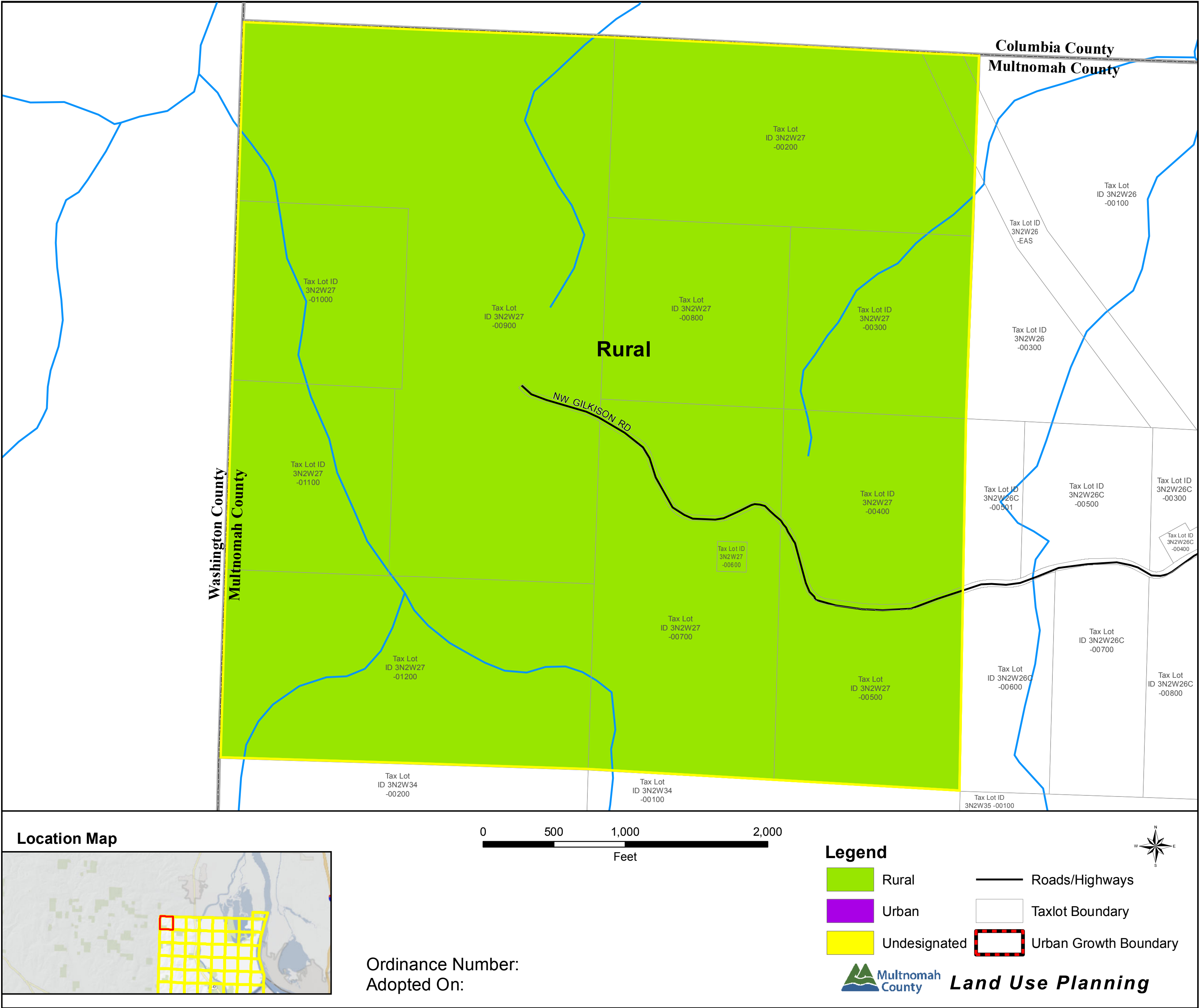


Legend

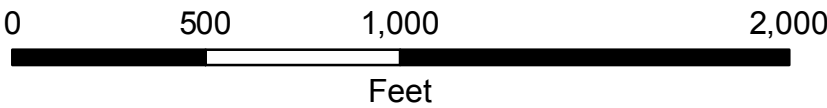
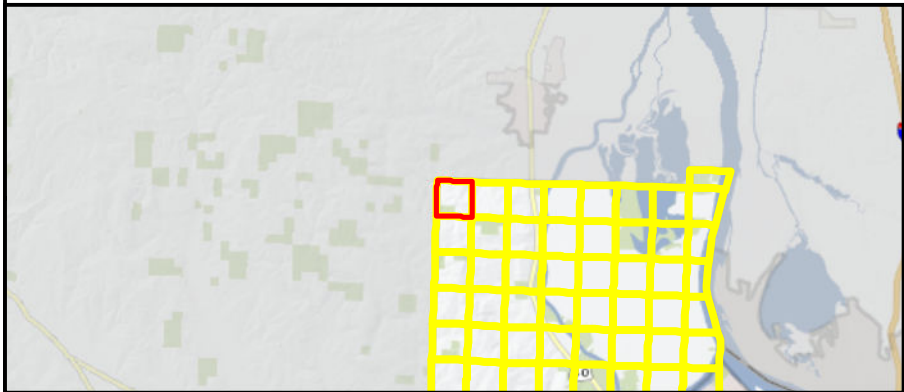
	Rural		Roads/Highways
	Urban		Taxlot Boundary
	Undesignated		Urban Growth Boundary

Ordinance Number:
Adopted On:





Location Map



Legend

- Rural
- Urban
- Undesignated
- Roads/Highways
- Taxlot Boundary
- Urban Growth Boundary



Land Use Planning



Ordinance Number:
Adopted On:

