



17355 sw boones ferry road • lake oswego, oregon 97035-5217
(503) 635-3618 • fax (503) 635-5395
www.otak.com

Exhibit A

June 9, 2005

Patrick Hinds
Multnomah County
1600 SE 190th Avenue
Portland, OR 97233-5910

RE: *Estates at North Riverwood Subdivision*
Vacation Request in Accordance with ORS 368.341
Otak Project No. 11833

Dear Patrick:

This letter is in response to the requirements for a Formal Request to vacate a portion of an existing Multnomah County public drainage easement in accordance with ORS 368.341. Each code requirement is stated in italics, followed by a response in normal type.

1. *Legal description of the property proposed to be vacated, including easements – such as for utility maintenance.*

Response: The existing 30-foot-wide drainage and slope easement is located along the north property line of Lot 20, Wood Village Town Center (1N3E Section 27 and 34). *FOR LEGAL DESCRIPTION SEE PG. 3.*

2. *Statement of reasons to vacate.*

Response: The vacation of a portion of the 30-foot-wide drainage and slope easement will allow development of Lot 20 into single-family residential lots as part of the approved Estates at North Riverwood subdivision (City of Wood Village Casefile #PD 03-01). The remaining drainage and slope easement will serve the drainage ditch to remain on the south side of NE Arata Road.

3. *Names and addresses of all persons holding any recorded interest in the property to be vacated (Title report).*

Response: Centex Homes, a Nevada general partnership; 16520 SW Upper Boones Ferry Road, Suite 200; Portland, OR 97224. See attached Preliminary Title Report.

4. *Names and addresses of all persons owning any improvements constructed on public property proposed to be vacated (includes written response from utility companies stating existence of utility and any easement requirements if utility exists).*

Ex. A
Pg. 1 of 8

Patrick Hinds

Estates at Riverwood North Subdivision

Vacation Request in Accordance with ORS 358.341

Page 2

June 9, 2005

Response: No improvements are present in the portion of the drainage and slope easement being vacated. The existing five-foot-wide sidewalk, slope, utility, drainage, landscaping, and traffic control devices easement granted to Multnomah County will remain in place.

5. *Names and addresses of all persons owning real property abutting public property proposed to be vacated.*

Response: The owner of the property upon which the existing drainage easement is located is Centex Homes. The adjacent property to the north is Multnomah County right-of-way (Arata Road). The adjacent property to the west is Multnomah County right-of-way (Wood Village Boulevard).

6. *Signatures, acknowledged by a person authorized to take acknowledgments of deed, *** (Assessors Office) of either owners of 60 percent of the land abutting the property proposed to be vacated or 60 percent of the owners of land.*

Response: The enclosed statement/memorandum by Centex Homes acknowledges vacation of a portion of the drainage easement.

7. *If the petition is for vacation of property that will be redivided in any manner, a subdivision plan or partitioning plan showing the proposed redivision.*

Response: Vacation of property that will be redivided is not proposed. Proposed vacation is for a portion of an existing drainage and slope easement.

8. *A deposit of 120% of estimated costs, \$1,065.00 minimum.*

Response: A minimum deposit of \$1,065 is enclosed (Centex Homes Check No. 084113).

Please let me know if you have any additional questions or need additional information.

Sincerely,

Otak, Incorporated



Mike Peebles, PE
Principal

MAP:sjs

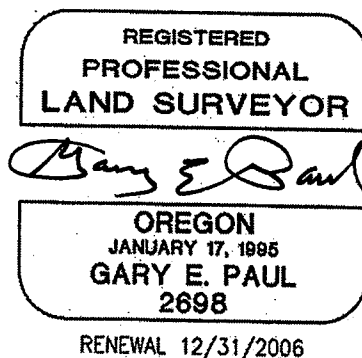
- Enclosures:
1. Drainage and Slope Easement Vacation Exhibits A and B
 2. Preliminary Title Report, dated March 10, 2005
 3. Acknowledgement Memo from Centex Homes
 4. Deposit Check (Centex Check No. 084113)


- c: Jesse Lovrien, Andy Tiemann – Centex Homes
Bill McCorkle – Chicago Title
Carl Malone – City of Wood Village

EXHIBIT 'A'
DRAINAGE AND SLOPE EASEMENT VACATION
LOT 20, "WOOD VILLAGE TOWN CENTER"
DESCRIPTION
October 26, 2005

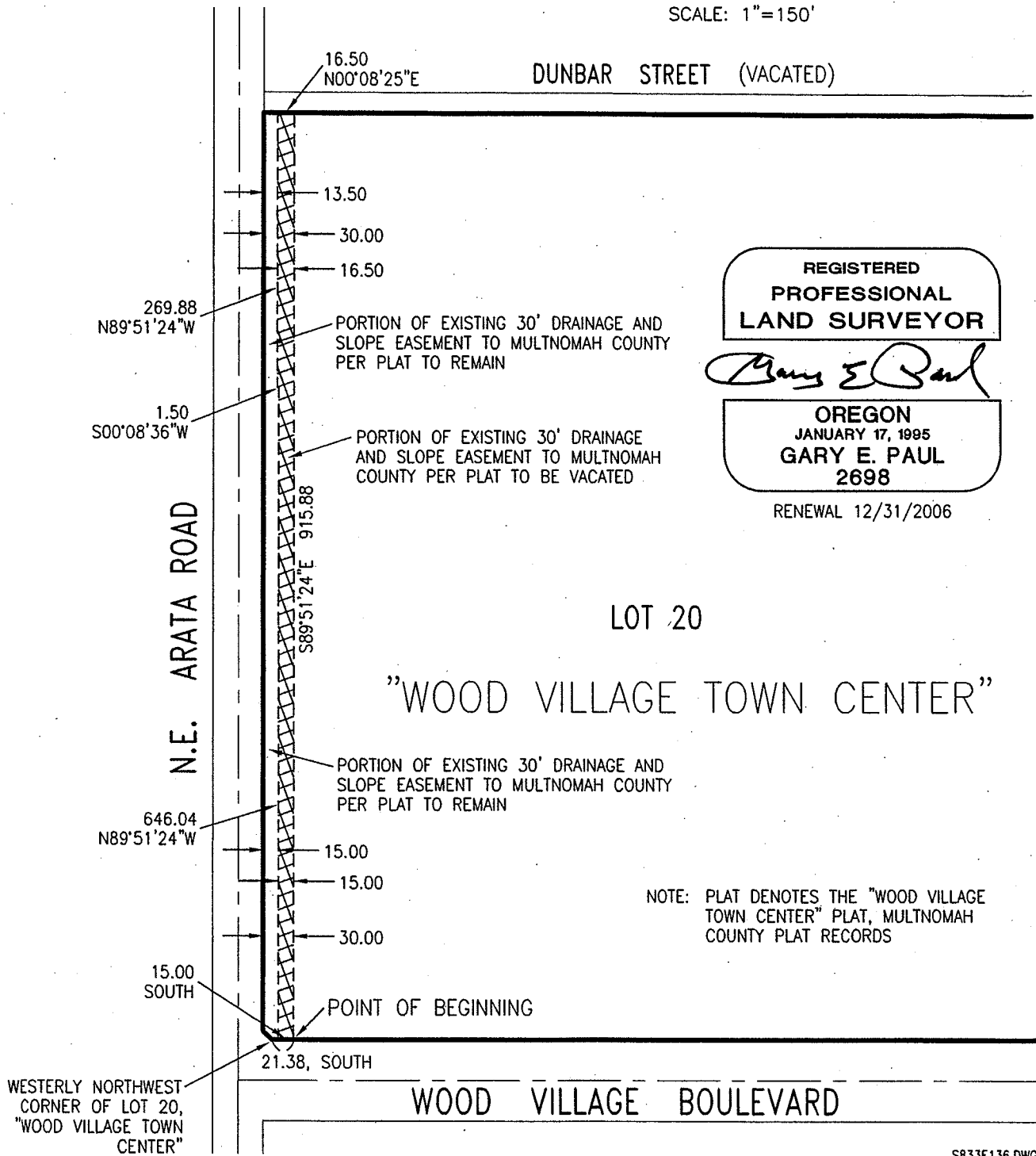
A tract of land in the southwest and southeast one-quarters of Section 27, Township 1 North, Range 3 East, Willamette Meridian, City of Wood Village, Multnomah County, Oregon and being described as follows:

Beginning at a point on the westerly line of Lot 20, "Wood Village Town Center", a duly recorded plat in Multnomah County, and bearing South, 21.38 feet from the westerly northwest corner of said Lot 20, and also being on the southerly line of the Drainage and Slope Easement granted to Multnomah County on the plat of said "Wood Village Town Center"; thence S.89°51'24"E. along said southerly line, 915.88 feet to the easterly line of said Lot 20; thence N.00°08'25"E. along said easterly line, 16.50 feet to a point on a line which is parallel with and 13.50 feet southerly of, when measured at right angles to, the southerly right-of-way line of N.E. Arata Road; thence N.89°51'24"W. along said parallel line, 269.88 feet; thence leaving said parallel line S.00°08'36"W., 1.50 feet to a point on a line which is parallel with and 15.00 feet southerly of, when measured at right angles to, the southerly right-of-way line of N.E. Arata Road; thence N.89°51'24"W. along said parallel line, 646.04 feet to the easterly right-of-way line of Wood Village Boulevard; thence South along said easterly right-of-way line, 15.00 feet to the Point of Beginning.





SCALE: 1"=150'



REGISTERED
PROFESSIONAL
LAND SURVEYOR

Gary E. Paul

OREGON
JANUARY 17, 1995
GARY E. PAUL
2698

RENEWAL 12/31/2006

S833E136.DWG

DRAINAGE AND SLOPE EASEMENT VACATION
LOT 20, "WOOD VILLAGE TOWN CENTER"
CITY OF WOOD VILLAGE
MULTNOMAH COUNTY, OREGON
OCTOBER 26, 2005

otak
incorporated

surveyors
engineers
planners

17355 S.W. BOONES FERRY ROAD
LAKE OSWEGO, OREGON 97035
(503)635-3618 FAX (503)635-5395

Exhibit A
A9.40F8

CENTEX HOMES

16520 SW Upper Boones Ferry Road
Suite # 200
Portland, Oregon 97224

Phone: 503 608-3060
Fax: 503 608-3061
OR.CCB # 158626
WA.LNI # CENTEX*961QC

December 1, 2005


Patrick Hinds
Multnomah County Transportation Dept.
1600 SW 190th Ave.
Portland, Oregon 97233

Re: Storm Sewer Easement Vacation

Centex Homes is the owner of 100% of the real property identified as Lot 20, Map No. T1N R3E 34, Multnomah County, Oregon, and the land to be vacated. As such this letter serves to provide the required "signatures, acknowledged by a person authorized to take acknowledgement of deed of the real property of either 60 percent of the land abutting the property proposed to be vacated or 60 percent of the owners of land".

Respectfully,

CENTEX HOMES, a Nevada General Partnership
By: Centex Real Estate Corporation,
Its Managing General Partner


 12-1-05

Andrew E. Tiemann
Land Development Manager
Portland Division

Subscribed and sworn to, or affirmed, before me this day of December 1, 2005.


Notary Public for the State of Oregon

County of WASHINGTON



My Commission expires: January 28, 2006

Acknowledgement and Consent Form

The undersigned owners of tax lot 1100 & 1200, MCTM 3E 27CD in the City of Wood Village, Oregon acknowledge our awareness of the request by Centex Homes for, and our consent to, the vacation of 15-feet of the width of the existing 30-foot wide drainage easement on the south side of Arata Road. The property on which the drainage easement is located is on property currently owned by Centex Homes and is being developed as portions of lots within the Riverwood subdivision. The vacation request will be processed by Multnomah County.

Name

Address

Windsor McKenna

PO Box 647, Hillsboro OR 97123

W. G. McKenna

Subscribed and sworn to, or affirmed, before me this day of Nov. 21st, 2005.

Joyce Kirsch
Notary Public for the State of Oregon

County of Washington

My Commission expires: 11-13-09



Acknowledgement and Consent Form


The undersigned owners of tax lot 2800, MCTM 3E 27CD in the City of Wood Village, Oregon acknowledge our awareness of the request by Centex Homes for, and our consent to, the vacation of 15-feet of the width of the existing 30-foot wide drainage easement on the south side of Arata Road. The property on which the drainage easement is located is on property currently owned by Centex Homes and is being developed as portions of lots within the Riverwood subdivision. The vacation request will be processed by Multnomah County.

Name


Address

Ryan Wolfe

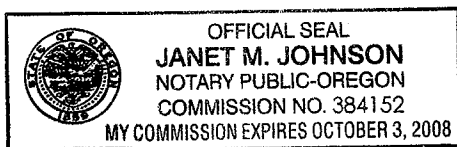
PO Box 3431, Gresham OR 97030



Subscribed and sworn to, or affirmed, before me this day of November 30, 2005.


Notary Public for the State of Oregon
County of Multnomah

My Commission expires: 10/3/08.



P50041

Acknowledgement and Consent Form

The undersigned owners of tax lot 3002, MCTM 3E 27CD in the City of Wood Village, Oregon acknowledge our awareness of the request by Centex Homes for, and our consent to, the vacation of 15-feet of the width of the existing 30-foot wide drainage easement on the south side of Arata Road. The property on which the drainage easement is located is on property currently owned by Centex Homes and is being developed as portions of lots within the Riverwood subdivision. The vacation request will be processed by Multnomah County.

Name

Address

John and Roberta Thede Sr.

2914 SE 136th Ave., Portland OR 97236

John and Roberta Thede Sr.
John and Roberta Thede

Subscribed and sworn to, or affirmed, before me this day of 16th of November 2005.

Suzi Helmlinger
Notary Public for the State of Oregon

County of Clackamas

My Commission expires: 6-6-08



Exhibit A
pg. 8 of 8