

ORDER**BEFORE THE BOARD OF COUNTY COMMISSIONERS
FOR MULTNOMAH COUNTY, OREGON**

In the Matter of Conveyance to the City of Portland)
Various One (1) Foot Strips and Road Fund Properties)
to the City of Portland Owned by the County)

ORDER
95-127

This matter coming on before the Board for the conveyance to the City of Portland of certain land; and

It appearing that as part of the Intergovernmental Agreement regarding the transition of urban services from the jurisdiction of Multnomah County to the City of Portland, properties owned by the County which were acquired in connection with the approval of land development, road fund related properties; and

It further appearing that the City has annexed the areas and jurisdiction is now under the City, it is in the best interest of Multnomah County to convey to the City of Portland the following described parcels:

ACCOUNT NUMBER	DESCRIPTION Item 95-25	SID:	OLD MAP #
R004800120	AGGIES ADD, Block 1, Tract A	1S2E12AA 5400	3346
R014100010	ALFIE, Tract A	1S2E02AB 4000	3144
R041801410	ASCOT AC, S 1' of W 9' of N 80' of Lot 51	1N2E35DB 3100	3044
R041801420	ASCOT AC, N 1' of W 9' of S 60.5' of Lot 52	1N2E35DB 3400	3044
R041801772	ASCOT AC, S 1' of E 50' of Lot 65	1N2E35DC 700	3044
R041801786	ASCOT AC, E 1.0' & S 1.0' of E 25' of Lot 66	1N2E35DC 800	3044
R041803354	ASCOT AC, W 1' of N 1' of W 25' of S 1/2 of Lot 121	1N2E35DA 4200	3044
R041803936	ASCOT AC, TL 800, Lot 140	1N2E35DD 800	3044

ORDER

ACCOUNT NUMBER	DESCRIPTION Item 95-25	SID:	OLD MAP #
R052200010	BALOGH AC, Tract A	1N2E36AD 5200	2946
R052200020	BALOGH AC, Tract B	1N2E36AD 5700	2946
R052200030	BALOGH AC, Tract C	1N2E36AD 5800	2946
R111300010	BRUNDIDGE PARK, Tract A	1S2E02DC 9600	3244
R130700010	CAMPAU SQUARE, Tract A	1S2E10DD 1100	3442
R135900020	CARLATA, Tract B	1S2E02DC 9300	3244
R141700030	CASCIATO, Exc Pt in St, Tract B	1S2E01DC 16000	3246
R167904300	COLEEN, Tract A	1S2E11CD 2300	3443
R193903790	DAGMAR AC, E 1' & N 1' & S 1' of E 25' of S 75.39' of Lot 3, Block 7	1S2E02CD 1400	3243
R193904180	DAGMAR AC, N 1' & W 1' of N 25' of E 54.88' of Lot 8, Block 7 DAGMAR AC, N 1' & W 1' of N 25' of W 27.42' of Lot 9, Block 7	1S2E02CD 2500	3243
R201230100	DE MAR DOWNS, Tract A	1S2E12BA 4400	3345
R234100010	EBERT, Tract A	1N2E35DB 5300	3044
R234100020	EBERT, Tract B	1N2E35DB 5400	3044
R238700010	EDIE'S PARK, Tract A	1S2E11CD 2400	3443
R239300010	EDNA ACRES, Tract A	1S2E11CD 4800	3443

ORDER

ACCOUNT NUMBER	DESCRIPTION Item 95-25	SID:	OLD MAP #
R241000010	EL-KAHL, Tract A	1S2E11CA 5500	3443
R256600010	ESQUIRE ESTATES, Tract A	1N2E36DB 3800	3046
R256600020	ESQUIRE ESTATES, Tract B	1N2E36DB 3700	3046
R263800010	FADDY, Exc Pt in St - S'ly 37' of Tract A	1S2E11CA 2900	3443
R263800020	FADDY, Tract B	1S2E11CA 3000	3443
R278000020	FIFE, Tract B	1S2E01DC 16300	3246
R282900150	FIRLEA, Tract A	1S2E12AD 5100	3346
R282900170	FIRLEA, Tract B	1S2E12AD 5101	3346
R282900190	FIRLEA, Tract C	1S2E12AD 5102	3346
R285900010	FLATBUSH ADD, Tract A	1S2E12AD 3100	3346
R299400010	FULLER, Tract A	1S2E15AD 3402	3542
R299400030	FULLER, Tract B	1S2E15AD 3401	3542
R318300600	GINGER LANE, Tract C	1S2E11DD 4201	3444
R318300610	GINGER LANE, Tract D	1S2E11DD 4200	3444
R318300620	GINGER LANE, Tract E	1S2E11DD 4202	3444
R318300630	GINGER LANE, Tract F	1S2E11DC 400	3444

ORDER

ACCOUNT NUMBER	DESCRIPTION Item 95-25	SID:	OLD MAP #
R322701636	GLENDOVEER AC, W 1' & S 1' & N 1' of W 25' of Lot 19, Block B	1N2E36AA 6900	2946
R322701656	GLENDOVEER AC, W 1' & S 1' & N 1' of W 25' of Lot 20, Block B	1N2E36AA 6300	2946
R322702560	GLENDOVEER AC, TL 1900, Lot 19, Block C	1N2E36AB 1900	2946
R322704630	GLENDOVEER AC, TL 500, Lot 16, Block F	1N2E36AC 500	2946
R322705690	GLENDOVEER AC, S 1' of E 25' of Lot 19, Block G	1N2E36AD 9600	2946
R322705700	GLENDOVEER AC, N 1' of E 25' of Lot 19, Block G	1N2E36AD 9700	2946
R322705730	GLENDOVEER AC, TL 9500, Lot 20, Block G	1N2E36AD 9500	2946
R322706380	GLENDOVEER AC, N 1' of W 25' of Lot 12, Block H	1N2E36AD 1000	2946
R322706390	GLENDOVEER AC, S 1' of W 25' of Lot 12, Block H	1N2E36AD 1100	2946
R338650010	GRASS ADDITION, Exc Pt in St, Tract A	1S2E11BB 2500	3343
R338650020	GRASS ADDITION, Tract B	1S2E11BB 2201	3343
R338650040	GRASS ADDITION, Tract D	1S2E11BB 2200	3343
R338650050	GRASS ADDITION, Tract E	1S2E11BB 2501	3343
R348101640	GUINNESS BERRY FARMS, W 1' of S 1/2 of Lot 15, Block 2 GUINNESS BERRY FARMS, S 1' of E 24' of W 25' of Lot 15, Block 2	1S2E15AC 5100	3542
R348101680	GUINNESS BERRY FARMS, W 1' of Lot 16, Block 2	1S2E15AC 5101	3542

ORDER

ACCOUNT NUMBER	DESCRIPTION Item 95-25	SID:	OLD MAP #
R348101760	GUINNESS BERRY FARMS, TL 5102, Lot 17, Block 2	1S2E15AC 5102	3542
R350800010	HAIG PARK, Tract A	1S2E12AD 15000	3346
R380400020	HESSENWOLD, Tract B	1S2E11CB 3800	3443
R382900010	HIEBERT HEIGHTS, Exc Pt in St, Tract A	1S2E01BA 1800	3145
R392800010	HOBGOBBLE LANE, Tract A	1S2E11CC 8300	3443
R401401000	HOOD ACRES & PLAT 2 & 3, N 1' & W 1' & S 1' of W 25' of S 1/2 of Lot 8, Block 2	1S2E02AA 5200	3144
R401401020	HOOD ACRES & PLAT 2 & 3, N 1' & W 1' & S 1' of W 25' of N 1/2 of Lot 9, Block 2	1S2E02AA 5100	3144
R401401030	HOOD ACRES & PLAT 2 & 3, N 1' & S 1' & W 1' of W 25' of S 1/2 of Lot 9, Block 2	1S2E02AA 4600	3144
R401401220	HOOD ACRES & PLAT 2 & 3, N 1' & S 1' & E 1' of E 25' of S 1/2 of Lot 12, Block 2	1S2E02AA 9200	3144
R401401230	HOOD ACRES & PLAT 2 & 3, N 1' & E 1' & S 1' of E 25' of N 1/2 of Lot 12, Block 2	1S2E02AA 9100	3144
R401401290	HOOD ACRES & PLAT 2 & 3, N 1' & E 1' & S 1' of E 25' of S 1/2 of Lot 13, Block 2	1S2E02AA 8700	3144
R401401320	HOOD ACRES & PLAT 2 & 3, N 1' & E 1' & S 1' of E 25' of N 1/2 of Lot 13, Block 2	1S2E02AA 8600	3144
R401404100	HOOD ACRES & PLAT 2 & 3, S 1' of N 50' of W 25' of Lot 14, Block 7	1S2E02DA 11000	3244
R401404170	HOOD ACRES & PLAT 2 & 3, N 1' of W 25' of Lot 16, Block 7	1S2E02DA 11500	3244
R409600010	HUNTWICK ESTATES, Tract A	1S2E01DC 4400	3246
R409600020	HUNTWICK ESTATES, Tract B	1S2E01DC 4300	3246

ORDER

ACCOUNT NUMBER	DESCRIPTION Item 95-25	SID:	OLD MAP #
R413800480	IMROZ HTS, TL 11400, Tract A	1S2E02DA 11400	3244
R416100010	INGRID'S ADDITION, Tract A	1S2E14AC 2100	3544
R416100020	INGRID'S ADDITION, Tract B	1S2E14AC 2300	3544
R432300010	JONATHAN PARK ADDITION, Tract A	1S2E12DB 7000	3446
R432300020	JONATHAN PARK ADDITION, Tract B	1S2E12DB 6900	3446
R436200010	JOSHUA PLACE, Tract A	1S2E02AA 6300	3144
R436200020	JOSHUA PLACE, Tract B	1S2E02AA 6200	3144
R436200030	JOSHUA PLACE, Tract C	1S2E02AA 6100	3144
R452500010	KINGSGATE, Tract A	1S2E12CC 500	3445
R452500020	KINGSGATE, Tract B	1S2E12CD 2000	3445
R465800120	LAMARGENT HTS, TL 1900, Lot 1	1S2E14AD 1900	3544
R466205016	LAMARGENT PK PLAT 2, TL 6500, Lot 15	1S2E14DC 6500	3744
R500301650	LINN PK, N 1' of W 25' of W 150' of E 1/2 of Lot 10	1S2E11CA 3300	3443
R505500810	LOMA AC, Exc Pt in St W 1' of S 70' of Lot 9	1S2E01BA 8000	3145
R505500890	LOMA AC, N 1' of W 25' of Lot 9	1S2E01BA 8500	3145
R505501060	LOMA AC, E 1' of S 100' of Lot 12 S 1' & N 1' of W 24' of E 25' of S 100' of Lot 12	1S2E01BA 7200	3145

ORDER

ACCOUNT NUMBER	DESCRIPTION Item 95-25	SID:	OLD MAP #
R505501130	LOMA AC, E 1' of N 32' of Lot 12 E 1' of S 28' of Lot 13	1S2E01BA 6800	3145
R505501180	LOMA AC, N 1' & S 1' & E 1' of E 25' of N 104' of Lot 13	1S2E01BA 6700	3145
R505501300	LOMA AC, TL 6300, Lot 14	1S2E01BA 6300	3145
R505501390	LOMA AC, TL 6200, Lot 15	1S2E01BA 6200	3145
R510100010	LORI-JO, Tract A	1S2E11DA 11802	3444
R510100020	LORI-JO, Tract B	1S2E11DA 11801	3444
R510100030	LORI-JO, Tract C	1S2E11DA 11800	3444
R527850020	MAGGIE'S SUBDIVISION, Tract A	1S2E11CC 5200	3443
R544700010	MAUREENA, Tract A	1S2E15AB 11401	3542
R544700020	MAUREENA, Tract B	1S2E15AB 11400	3542
R550000876	MCGREWS TR, N 1' of W 25' of Lot 10, Block 2	1S2E10AB 5900	3342
R568200016	MIDLAND AC TR, TL 4800, Lot 1	1S2E15AB 4800	3542
R568200190	MIDLAND AC TR, TL 5000, Lot 2	1S2E15AB 5000	3542
R568201470	MIDLAND AC TR, TL 9800, Lot 17	1S2E15AC 9800	3542
R568201680	MIDLAND AC TR, TL 10700, Lot 19	1S2E15AC 10700	3542
R568201740	MIDLAND AC TR, TL 10701, Lot 19	1S2E15AC 10701	3542

ORDER

ACCOUNT NUMBER	DESCRIPTION Item 95-25	SID:	OLD MAP #
R571000900	MILLEND'S PK, Tract A	1S2E01CA 10700	3245
R572500880	MINDORO PK, Tract C	1S2E10DD 4000	3442
R577601000	MONTARA, Tract D	1S2E01BA 7300	3145
R577601010	MONTARA, Tract E	1S2E01BA 3600	3145
R577601020	MONTARA, Tract F	1S2E01BA 3700	3145
R582200020	MOON'S LANE, Tract B	1N2E35DA 7800	3044
R602301410	NEWHURST PK, S 1' of W 50' of N 388' of Lot 8	1S2E01BD 2000	3145
R633300050	OTTEY PARK, Tract A	1S2E12CC 803	3445
R649704880	PARTITION PLAT 1990-81, Tract B	1S2E02CA 10204	3243
R649704890	PARTITION PLAT 1990-81, Tract C	1S2E02CA 10205	3243
R649704900	PARTITION PLAT 1990-81, Tract D	1S2E02CA 10206	3243
R651600020	PAYNE, Tract B	1S2E15AB 5400	3542
R682950010	R G ADD, Tract A	1S2E10AB 6700	3342
R682950020	R G ADD, Tract B	1S2E10AB 6701	3342
R682950030	R G ADD, Tract C	1S2E10AB 6702	3342
R696200030	REETHOM, Tract C	1S2E11DD 2501	3444

ORDER

ACCOUNT NUMBER	DESCRIPTION Item 95-25	SID:	OLD MAP #
R696200040	REETHOM, Tract D	1S2E11DD 2500	3444
R696200050	REETHOM, Tract E	1S2E11DD 2400	3444
R701400020	RHONE ADD, Tract B	1S2E12CA 11800	3445
R717800090	ROESKE ACRES, Block 1, Tract A	1S2E15AD 2700	3542
R733000010	RUNYAN ACRES, Tract A	1S2E11BD 3500	3343
R733000030	RUNYAN ACRES, Tract C	1S2E11BD 3501	3343
R758900010	SHADOW PRK, Tract A	1S2E12AC 3000	3346
R760900010	SHARILYN KAY, Tract A	1S2E01CD 800	3245
R762800010	SHAYLOR PLACE, Tract A	1S2E01CA 8100	3245
R762800020	SHAYLOR PLACE, Tract B	1S2E01CA 8200	3245
R774000030	SKYRANCH LANE, Tract C	1S2E11AB 5400	3344
R776750010	SNO-MOR, Tract A	1S2E14BB 3200	3543
R776750030	SNO-MOR, Tract B	1S2E14BB 3600	3543
R795700010	STILL MEADOWS, Tract A	1S2E15AC 5103	3542
R804301150	SUBURBAN HMS CLUB TR, S 1' of Lot 22 & 23, Block A S 1' & W 1' of N 24' of S 25' of Lot 24, Block A	1S2E11CB 3100	3443
R804301330	SUBURBAN HMS CLUB TR, TL 3900, Lot 26, Block A	1S2E11CB 3900	3443

ORDER

ACCOUNT NUMBER	DESCRIPTION Item 95-25	SID:	OLD MAP #
R804305400	SUBURAN HMS CLUB TR, N 50' of W 1' Lot 16, Block D	1S2E11CC 600	3443
R804308770	SUBURBAN HMS CLUB TR, TL 6101, Lot 25, Block F	1S2E10DD 6101	3442
R804308780	SUBURBAN HMS CLUB TR, TL 6100, Lot 25, Block F	1S2E10DD 6100	3442
R821530010	TAMMY, Tract A	1S3E06CB 6600	3247
R827950010	THE FIRST ADD TO EARTH, Tract A	1S2E11DD 5300	3444
R827950020	THE FIRST ADD TO EARTH, Tract B	1S2E11DD 5302	3444
R827950030	THE FIRST ADD TO EARTH, Tract C	1S2E11DD 5301	3444
R861352090	VERRA VISTA, Tract C, Block 6	1S2E12DB 2700	3445
R992011350	SECTION 01 1S 2E, TL 9700, 0.03 Acres	1S2E01DC 9700	3246
R992011530	SECTION 01 1S 2E, TL 14200, 0.01 Acres	1S2E01DC 14200	3246
R992011580	SECTION 01 1S 2E, TL 12700, 0.01 Acres	1S2E01DC 12700	3246
R992011590	SECTION 01 1S 2E, TL 12900, 0.01 Acres	1S2E01DC 12900	3246
R992011600	SECTION 01 1S 2E, TL 1700, 0.01 Acres	1S2E01BB 1700	3145
R992011610	SECTION 01 1S 2E, TL 1800, 0.01 Acres	1S2E01BB 1800	3145
R992011630	SECTION 01 1S 2E, TL 12300, 0.01 Acres	1S2E01DC 12300	3246
R992117430	SECTION 11 1S 2E, TL 10000, 0.03 Acres	1S2E11AA 10000	3344

ORDER

ACCOUNT NUMBER	DESCRIPTION Item 95-25	SID:	OLD MAP #
R992117590	SECTION 11 1S 2E, TL 10300, 0.01 Acres	1S2E11AB 10300	3344
R992117780	SECTION 11 1S 2E, TL 2400, 0.01 Acres	1S2E11AB 2400	3344
R992123710	SECTION 12 1S 2E, TL 2600, 0.01 Acres	1S2E12DB 2600	3446
R992123940	SECTION 12 1S 2E, TL 100, 0.01 Acres	1S2E12DC 100	3446
R992145710	SECTION 14 1S 2E, TL 1600, 0.01 Acres	1S2E14BD 1600	3543
R992145760	SECTION 14 1S 2E, TL 6400, 0.01 Acres	1S2E14AC 6400	3543
R992153190	SECTION 15 1S 2E, TL 3400, 0.01 Acres	1S2E15AD 3400	3542
R993064840	SECTION 06 1S 3E, TL 7300, 0.01 Acres	1S3E06AB 7300	3148
R993064950	SECTION 06 1S 3E, TL 10301, 0.01 Acres	1S3E06DB 10301	3248
R993065390	SECTION 06 1S 3E, TL 10401, 0.01 Acres	1S3E06DB 10401	3248
R993065560	SECTION 06 1S 3E, TL 5300, 0.01 Acres	1S3E06CB 5300	3247

and the Board being at this time fully advised in the premises:

IT IS ORDERED that Multnomah County execute said deed of conveyance before the Board this date; and that the County Chair be and she is hereby authorized and directed to execute the same on behalf of Multnomah County.

ORDER

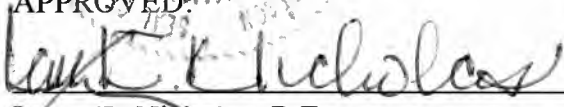
FURTHER ORDERED that said executed deed be delivered to the Right-of-Way Section of the Office of Public Works Administrator for the City of Portland. (Kathryn Hall, Bldg. 106, Room 802.)

Dated the 1st day of June, 1995.

Board of County Commissioners
for Multnomah County, Oregon



Beverly Stein, Chair

APPROVED:


Larry F. Nicholas, P.E.
County Engineer

REVIEWED:

LAURENCE KRESSEL, County Counsel
for Multnomah County, Oregon


Assistant County Counsel

BARGAIN AND SALE DEED

KNOW ALL MEN BY THESE PRESENTS, that Multnomah County, a political subdivision of the State of Oregon, hereinafter called grantor, for valuable considerations to it paid, does hereby grant, bargain, sell and convey unto the City of Portland, a municipal corporation of the State of Oregon, hereinafter called grantee, and grantee's heirs, successors and assigns, that certain real property, with the tenements, hereditaments and appurtenances thereunto belonging or appertaining situated in the County of Multnomah and the State of Oregon, described as follows to-wit:

ACCOUNT NUMBER	DESCRIPTION Item 95-25	SID:	OLD MAP #
R004800120	AGGIES ADD, Block 1, Tract A	1S2E12AA 5400	3346
R014100010	ALFIE, Tract A	1S2E02AB 4000	3144
R041801410	ASCOT AC, S 1' of W 9' of N 80' of Lot 51	1N2E35DB 3100	3044
R041801420	ASCOT AC, N 1' of W 9' of S 60.5' of Lot 52	1N2E35DB 3400	3044
R041801772	ASCOT AC, S 1' of E 50' of Lot 65	1N2E35DC 700	3044
R041801786	ASCOT AC, E 1.0' & S 1.0' of E 25' of Lot 66	1N2E35DC 800	3044
R041803354	ASCOT AC, W 1' of N 1' of W 25' of S 1/2 of Lot 121	1N2E35DA 4200	3044
R041803936	ASCOT AC, TL 800, Lot 140	1N2E35DD 800	3044
R052200010	BALOGH AC, Tract A	1N2E36AD 5200	2946
R052200020	BALOGH AC, Tract B	1N2E36AD 5700	2946
R052200030	BALOGH AC, Tract C	1N2E36AD 5800	2946
R111300010	BRUNDIDGE PARK, Tract A	1S2E02DC 9600	3244

BARGAIN AND SALE DEED

ACCOUNT NUMBER	DESCRIPTION Item 95-25	SID:	OLD MAP #
R130700010	CAMPAU SQUARE, Tract A	1S2E10DD 1100	3442
R135900020	CARLATA, Tract B	1S2E02DC 9300	3244
R141700030	CASCIATO, Exc Pt in St, Tract B	1S2E01DC 16000	3246
R167904300	COLEEN, Tract A	1S2E11CD 2300	3443
R193903790	DAGMAR AC, E 1' & N 1' & S 1' of E 25' of S 75.39' of Lot 3, Block 7	1S2E02CD 1400	3243
R193904180	DAGMAR AC, N 1' & W 1' of N 25' of E 54.88' of Lot 8, Block 7 DAGMAR AC, N 1' & W 1' of N 25' of W 27.42' of Lot 9, Block 7	1S2E02CD 2500	3243
R201230100	DE MAR DOWNS, Tract A	1S2E12BA 4400	3345
R234100010	EBERT, Tract A	1N2E35DB 5300	3044
R234100020	EBERT, Tract B	1N2E35DB 5400	3044
R238700010	EDIE'S PARK, Tract A	1S2E11CD 2400	3443
R239300010	EDNA ACRES, Tract A	1S2E11CD 4800	3443
R241000010	EL-KAHL, Tract A	1S2E11CA 5500	3443
R256600010	ESQUIRE ESTATES, Tract A	1N2E36DB 3800	3046
R256600020	ESQUIRE ESTATES, Tract B	1N2E36DB 3700	3046
R263800010	FADDY, Exc Pt in St - S'ly 37' of Tract A	1S2E11CA 2900	3443

BARGAIN AND SALE DEED

ACCOUNT NUMBER	DESCRIPTION Item 95-25	SID:	OLD MAP #
R263800020	FADDY, Tract B	1S2E11CA 3000	3443
R278000020	FIFE, Tract B	1S2E01DC 16300	3246
R282900150	FIRLEA, Tract A	1S2E12AD 5100	3346
R282900170	FIRLEA, Tract B	1S2E12AD 5101	3346
R282900190	FIRLEA, Tract C	1S2E12AD 5102	3346
R285900010	FLATBUSH ADD, Tract A	1S2E12AD 3100	3346
R299400010	FULLER, Tract A	1S2E15AD 3402	3542
R299400030	FULLER, Tract B	1S2E15AD 3401	3542
R318300600	GINGER LANE, Tract C	1S2E11DD 4201	3444
R318300610	GINGER LANE, Tract D	1S2E11DD 4200	3444
R318300620	GINGER LANE, Tract E	1S2E11DD 4202	3444
R318300630	GINGER LANE, Tract F	1S2E11DC 400	3444
R322701636	GLENDOVEER AC, W 1' & S 1' & N 1' of W 25' of Lot 19, Block B	1N2E36AA 6900	2946
R322701656	GLENDOVEER AC, W 1' & S 1' & N 1' of W 25' of Lot 20, Block B	1N2E36AA 6300	2946
R322702560	GLENDOVEER AC, TL 1900, Lot 19, Block C	1N2E36AB 1900	2946
R322704630	GLENDOVEER AC, TL 500, Lot 16, Block F	1N2E36AC 500	2946

BARGAIN AND SALE DEED

ACCOUNT NUMBER	DESCRIPTION Item 95-25	SID:	OLD MAP #
R322705690	GLENDOVEER AC, S 1' of E 25' of Lot 19, Block G	1N2E36AD 9600	2946
R322705700	GLENDOVEER AC, N 1' of E 25' of Lot 19, Block G	1N2E36AD 9700	2946
R322705730	GLENDOVEER AC, TL 9500, Lot 20, Block G	1N2E36AD 9500	2946
R322706380	GLENDOVEER AC, N 1' of W 25' of Lot 12, Block H	1N2E36AD 1000	2946
R322706390	GLENDOVEER AC, S 1' of W 25' of Lot 12, Block H	1N2E36AD 1100	2946
R338650010	GRASS ADDITION, Exc Pt in St, Tract A	1S2E11BB 2500	3343
R338650020	GRASS ADDITION, Tract B	1S2E11BB 2201	3343
R338650040	GRASS ADDITION, Tract D	1S2E11BB 2200	3343
R338650050	GRASS ADDITION, Tract E	1S2E11BB 2501	3343
R348101640	GUINNESS BERRY FARMS, W 1' of S 1/2 of Lot 15, Block 2 GUINNESS BERRY FARMS, S 1' of E 24' of W 25' of Lot 15, Block 2	1S2E15AC 5100	3542
R348101680	GUINNESS BERRY FARMS, W 1' of Lot 16, Block 2	1S2E15AC 5101	3542
R348101760	GUINNESS BERRY FARMS, TL 5102, Lot 17, Block 2	1S2E15AC 5102	3542
R350800010	HAIG PARK, Tract A	1S2E12AD 15000	3346
R380400020	HESSENWOLD, Tract B	1S2E11CB 3800	3443
R382900010	HIEBERT HEIGHTS, Exc Pt in St, Tract A	1S2E01BA 1800	3145

BARGAIN AND SALE DEED

ACCOUNT NUMBER	DESCRIPTION Item 95-25	SID:	OLD MAP #
R392800010	HOBGOBBLE LANE, Tract A	1S2E11CC 8300	3443
R401401000	HOOD ACRES & PLAT 2 & 3, N 1' & W 1' & S 1' of W 25' of S 1/2 of Lot 8, Block 2	1S2E02AA 5200	3144
R401401020	HOOD ACRES & PLAT 2 & 3, N 1' & W 1' & S 1' of W 25' of N 1/2 of Lot 9, Block 2	1S2E02AA 5100	3144
R401401030	HOOD ACRES & PLAT 2 & 3, N 1' & S 1' & W 1' of W 25' of S 1/2 of Lot 9, Block 2	1S2E02AA 4600	3144
R401401220	HOOD ACRES & PLAT 2 & 3, N 1' & S 1' & E 1' of E 25' of S 1/2 of Lot 12, Block 2	1S2E02AA 9200	3144
R401401230	HOOD ACRES & PLAT 2 & 3, N 1' & E 1' & S 1' of E 25' of N 1/2 of Lot 12, Block 2	1S2E02AA 9100	3144
R401401290	HOOD ACRES & PLAT 2 & 3, N 1' & E 1' & S 1' of E 25' of S 1/2 of Lot 13, Block 2	1S2E02AA 8700	3144
R401401320	HOOD ACRES & PLAT 2 & 3, N 1' & E 1' & S 1' of E 25' of N 1/2 of Lot 13, Block 2	1S2E02AA 8600	3144
R401404100	HOOD ACRES & PLAT 2 & 3, S 1' of N 50' of W 25' of Lot 14, Block 7	1S2E02DA 11000	3244
R401404170	HOOD ACRES & PLAT 2 & 3, N 1' of W 25' of Lot 16, Block 7	1S2E02DA 11500	3244
R409600010	HUNTWICK ESTATES, Tract A	1S2E01DC 4400	3246
R409600020	HUNTWICK ESTATES, Tract B	1S2E01DC 4300	3246
R413800480	IMROZ HTS, TL 11400, Tract A	1S2E02DA 11400	3244
R416100010	INGRID'S ADDITION, Tract A	1S2E14AC 2100	3544
R416100020	INGRID'S ADDITION, Tract B	1S2E14AC 2300	3544
R432300010	JONATHAN PARK ADDITION, Tract A	1S2E12DB 7000	3446

BARGAIN AND SALE DEED

ACCOUNT NUMBER	DESCRIPTION	Item 95-25	SID:	OLD MAP #
R432300020	JONATHAN PARK ADDITION, Tract B		1S2E12DB 6900	3446
R436200010	JOSHUA PLACE, Tract A		1S2E02AA 6300	3144
R436200020	JOSHUA PLACE, Tract B		1S2E02AA 6200	3144
R436200030	JOSHUA PLACE, Tract C		1S2E02AA 6100	3144
R452500010	KINGSGATE, Tract A		1S2E12CC 500	3445
R452500020	KINGSGATE, Tract B		1S2E12CD 2000	3445
R465800120	LAMARGENT HTS, TL 1900, Lot 1		1S2E14AD 1900	3544
R466205016	LAMARGENT PK PLAT 2, TL 6500, Lot 15		1S2E14DC 6500	3744
R500301650	LINN PK, N 1' of W 25' of W 150' of E 1/2 of Lot 10		1S2E11CA 3300	3443
R505500810	LOMA AC, Exc Pt in St W 1' of S 70' of Lot 9		1S2E01BA 8000	3145
R505500890	LOMA AC, N 1' of W 25' of Lot 9		1S2E01BA 8500	3145
R505501060	LOMA AC, E 1' of S 100' of Lot 12 S 1' & N 1' of W 24' of E 25' of S 100' of Lot 12		1S2E01BA 7200	3145
R505501130	LOMA AC, E 1' of N 32' of Lot 12 E 1' of S 28' of Lot 13		1S2E01BA 6800	3145
R505501180	LOMA AC, N 1' & S 1' & E 1' of E 25' of N 104' of Lot 13		1S2E01BA 6700	3145
R505501300	LOMA AC, TL 6300, Lot 14		1S2E01BA 6300	3145
R505501390	LOMA AC, TL 6200, Lot 15		1S2E01BA 6200	3145

BARGAIN AND SALE DEED

ACCOUNT NUMBER	DESCRIPTION Item 95-25	SID:	OLD MAP #
R510100010	LORI-JO, Tract A	1S2E11DA 11802	3444
R510100020	LORI-JO, Tract B	1S2E11DA 11801	3444
R510100030	LORI-JO, Tract C	1S2E11DA 11800	3444
R527850020	MAGGIE'S SUBDIVISION, Tract A	1S2E11CC 5200	3443
R544700010	MAUREENA, Tract A	1S2E15AB 11401	3542
R544700020	MAUREENA, Tract B	1S2E15AB 11400	3542
R550000876	MCGREWS TR, N 1' of W 25' of Lot 10, Block 2	1S2E10AB 5900	3342
R568200016	MIDLAND AC TR, TL 4800, Lot 1	1S2E15AB 4800	3542
R568200190	MIDLAND AC TR, TL 5000, Lot 2	1S2E15AB 5000	3542
R568201470	MIDLAND AC TR, TL 9800, Lot 17	1S2E15AC 9800	3542
R568201680	MIDLAND AC TR, TL 10700, Lot 19	1S2E15AC 10700	3542
R568201740	MIDLAND AC TR, TL 10701, Lot 19	1S2E15AC 10701	3542
R571000900	MILLEND'S PK, Tract A	1S2E01CA 10700	3245
R572500880	MINDORO PK, Tract C	1S2E10DD 4000	3442
R577601000	MONTARA, Tract D	1S2E01BA 7300	3145
R577601010	MONTARA, Tract E	1S2E01BA 3600	3145

BARGAIN AND SALE DEED

ACCOUNT NUMBER	DESCRIPTION Item 95-25	SID:	OLD MAP #
R577601020	MONTARA, Tract F	1S2E01BA 3700	3145
R582200020	MOON'S LANE, Tract B	1N2E35DA 7800	3044
R602301410	NEWHURST PK, S 1' of W 50' of N 388' of Lot 8	1S2E01BD 2000	3145
R633300050	OTEY PARK, Tract A	1S2E12CC 803	3445
R649704880	PARTITION PLAT 1990-81, Tract B	1S2E02CA 10204	3243
R649704890	PARTITION PLAT 1990-81, Tract C	1S2E02CA 10205	3243
R649704900	PARTITION PLAT 1990-81, Tract D	1S2E02CA 10206	3243
R651600020	PAYNE, Tract B	1S2E15AB 5400	3542
R682950010	R G ADD, Tract A	1S2E10AB 6700	3342
R682950020	R G ADD, Tract B	1S2E10AB 6701	3342
R682950030	R G ADD, Tract C	1S2E10AB 6702	3342
R696200030	REETHOM, Tract C	1S2E11DD 2501	3444
R696200040	REETHOM, Tract D	1S2E11DD 2500	3444
R696200050	REETHOM, Tract E	1S2E11DD 2400	3444
R701400020	RHONE ADD, Tract B	1S2E12CA 11800	3445
R717800090	ROESKE ACRES, Block 1, Tract A	1S2E15AD 2700	3542

BARGAIN AND SALE DEED

ACCOUNT NUMBER	DESCRIPTION Item 95-25	SID:	OLD MAP #
R733000010	RUNYAN ACRES, Tract A	1S2E11BD 3500	3343
R733000030	RUNYAN ACRES, Tract C	1S2E11BD 3501	3343
R758900010	SHADOW PRK, Tract A	1S2E12AC 3000	3346
R760900010	SHARILYN KAY, Tract A	1S2E01CD 800	3245
R762800010	SHAYLOR PLACE, Tract A	1S2E01CA 8100	3245
R762800020	SHAYLOR PLACE, Tract B	1S2E01CA 8200	3245
R774000030	SKYRANCH LANE, Tract C	1S2E11AB 5400	3344
R776750010	SNO-MOR, Tract A	1S2E14BB 3200	3543
R776750030	SNO-MOR, Tract B	1S2E14BB 3600	3543
R795700010	STILL MEADOWS, Tract A	1S2E15AC 5103	3542
R804301150	SUBURBAN HMS CLUB TR, S 1' of Lot 22 & 23, Block A S 1' & W 1' of N 24' of S 25' of Lot 24, Block A	1S2E11CB 3100	3443
R804301330	SUBURBAN HMS CLUB TR, TL 3900, Lot 26, Block A	1S2E11CB 3900	3443
R804305400	SUBURAN HMS CLUB TR, N 50' of W 1' Lot 16, Block D	1S2E11CC 600	3443
R804308770	SUBURBAN HMS CLUB TR, TL 6101, Lot 25, Block F	1S2E10DD 6101	3442
R804308780	SUBURBAN HMS CLUB TR, TL 6100, Lot 25, Block F	1S2E10DD 6100	3442
R821530010	TAMMY, Tract A	1S3E06CB 6600	3247

BARGAIN AND SALE DEED

ACCOUNT NUMBER	DESCRIPTION Item 95-25	SID:	OLD MAP #
R827950010	THE FIRST ADD TO EARTH, Tract A	1S2E11DD 5300	3444
R827950020	THE FIRST ADD TO EARTH, Tract B	1S2E11DD 5302	3444
R827950030	THE FIRST ADD TO EARTH, Tract C	1S2E11DD 5301	3444
R861352090	VERRA VISTA, Tract C, Block 6	1S2E12DB 2700	3445
R992011350	SECTION 01 1S 2E, TL 9700, 0.03 Acres	1S2E01DC 9700	3246
R992011530	SECTION 01 1S 2E, TL 14200, 0.01 Acres	1S2E01DC 14200	3246
R992011580	SECTION 01 1S 2E, TL 12700, 0.01 Acres	1S2E01DC 12700	3246
R992011590	SECTION 01 1S 2E, TL 12900, 0.01 Acres	1S2E01DC 12900	3246
R992011600	SECTION 01 1S 2E, TL 1700, 0.01 Acres	1S2E01BB 1700	3145
R992011610	SECTION 01 1S 2E, TL 1800, 0.01 Acres	1S2E01BB 1800	3145
R992011630	SECTION 01 1S 2E, TL 12300, 0.01 Acres	1S2E01DC 12300	3246
R992117430	SECTION 11 1S 2E, TL 10000, 0.03 Acres	1S2E11AA 10000	3344
R992117590	SECTION 11 1S 2E, TL 10300, 0.01 Acres	1S2E11AB 10300	3344
R992117780	SECTION 11 1S 2E, TL 2400, 0.01 Acres	1S2E11AB 2400	3344
R992123710	SECTION 12 1S 2E, TL 2600, 0.01 Acres	1S2E12DB 2600	3446
R992123940	SECTION 12 1S 2E, TL 100, 0.01 Acres	1S2E12DC 100	3446

BARGAIN AND SALE DEED

ACCOUNT NUMBER	DESCRIPTION Item 95-25	SID:	OLD MAP #
R992145710	SECTION 14 1S 2E, TL 1600, 0.01 Acres	1S2E14BD 1600	3543
R992145760	SECTION 14 1S 2E, TL 6400, 0.01 Acres	1S2E14AC 6400	3543
R992153190	SECTION 15 1S 2E, TL 3400, 0.01 Acres	1S2E15AD 3400	3542
R993064840	SECTION 06 1S 3E, TL 7300, 0.01 Acres	1S3E06AB 7300	3148
R993064950	SECTION 06 1S 3E, TL 10301, 0.01 Acres	1S3E06DB 10301	3248
R993065390	SECTION 06 1S 3E, TL 10401, 0.01 Acres	1S3E06DB 10401	3248
R993065560	SECTION 06 1S 3E, TL 5300, 0.01 Acres	1S3E06CB 5300	3247

BARGAIN AND SALE DEED


Dated this 1st day of June, 1995.



Board of County Commissioners
for Multnomah County, Oregon


Beverly Stein, Chair


APPROVED:


Larry F. Nicholas, P.E.
Director of Transportation

State of Oregon, County of Multnomah

Signed before me June 1, 1995, personally appeared Beverly Stein, who being sworn, stated that she is the Chair of the Board of County Commissioners, Multnomah County, Oregon, and that this instrument was voluntarily signed in behalf of said County by authority of its Board of County Commissioners. Before me:





Notary Public for Oregon

My Commission expires January 24, 1997

REVIEWED:

LAURENCE KRESSEL, County Counsel
for Multnomah County, Oregon


Assistant County Counsel