

**BEFORE THE BOARD OF COUNTY COMMISSIONERS  
FOR MULTNOMAH COUNTY, OREGON**

**RESOLUTION NO. 2012-111**

Authorizing the Private Sale of a Tax Foreclosed Property to Russell Tyler and Norman W. Jack.

**The Multnomah County Board of Commissioners Finds:**

- a. Multnomah County acquired through the foreclosure of liens for delinquent real property taxes, certain real property located in Multnomah County, more particularly described in a copy of a proposed deed, attached as Exhibit A (the "Property").
- b. The Property has a real market value of \$100 on the assessment roll prepared for the County, consistent with the requirement of ORS 275.225(1) (a).
- c. Although no written confirmation from the City of Portland was obtained, the County is confident that the location and size of the Property make it unsuitable for the construction or placement of a dwelling thereon under applicable zoning ordinances and building codes, as provided under ORS 275.225(1) (b).
- d. The County has received payment in the amount of \$100 from Russell Tyler and Norman W. Jack, an amount the Board finds to be a reasonable price for the Property in conformity with ORS 275.225.

**The Multnomah County Board of Commissioners Resolves:**

1. The County Chair is authorized to execute a deed, in substantial conformance with the deed attached as Exhibit A, conveying the Property Russell Tyler and Norman W. Jack.

ADOPTED the 9<sup>th</sup> day of August, 2012.



BOARD OF COUNTY COMMISSIONERS  
FOR MULTNOMAH COUNTY, OREGON

---

Jeff Cogen, Chair

REVIEWED:  
JENNY M. MORF, COUNTY ATTORNEY  
FOR MULTNOMAH COUNTY, OREGON

By   
Matthew O. Ryan, Assistant County Attorney

SUBMITTED BY: Joanne Fuller, Director, Dept. of County Management.

Until a change is requested, all tax statements shall be sent to the following address:

(Grantees) RUSSELL TYLER AND NORMAN W JACK  
1733 NE HALSEY ST  
PORTLAND, OR 97232-1437

After recording return to:

(Grantor) MULTNOMAH COUNTY TAX FORECLOSED PROPERTY  
501 SE HAWTHORNE BLVD  
PORTLAND OR 97214

**Deed D132286 for R182304**

MULTNOMAH COUNTY, a political subdivision of the State of Oregon, **Grantor**, conveys to Russell Tyler and Norman W. Jack, **Grantees**; the following described real property:

See attached Exhibit 1.

BEFORE SIGNING OR ACCEPTING THIS INSTRUMENT, THE PERSON TRANSFERRING FEE TITLE SHOULD INQUIRE ABOUT THE PERSON'S RIGHTS, IF ANY, UNDER ORS 195.300, 195.301 AND 195.305 TO 195.336 AND SECTIONS 5 TO 11, CHAPTER 424, OREGON LAWS 2007, SECTIONS 2 TO 9 AND 17, CHAPTER 855, OREGON LAWS 2009, AND SECTIONS 2 TO 7, CHAPTER 8, OREGON LAWS 2010. THIS INSTRUMENT DOES NOT ALLOW USE OF THE PROPERTY DESCRIBED IN THIS INSTRUMENT IN VIOLATION OF APPLICABLE LAND USE LAWS AND REGULATIONS. BEFORE SIGNING OR ACCEPTING THIS INSTRUMENT, THE PERSON ACQUIRING FEE TITLE TO THE PROPERTY SHOULD CHECK WITH THE APPROPRIATE CITY OR COUNTY PLANNING DEPARTMENT TO VERIFY THAT THE UNIT OF LAND BEING TRANSFERRED IS A LAWFULLY ESTABLISHED LOT OR PARCEL, AS DEFINED IN ORS 92.010 OR 215.010, TO VERIFY THE APPROVED USES OF THE LOT OR PARCEL, TO DETERMINE ANY LIMITS ON LAWSUITS AGAINST FARMING OR FOREST PRACTICES, AS DEFINED IN ORS 30.930, AND TO INQUIRE ABOUT THE RIGHTS OF NEIGHBORING PROPERTY OWNERS, IF ANY, UNDER ORS 195.300, 195.301 AND 195.305 TO 195.336 AND SECTIONS 5 TO 11, CHAPTER 424, OREGON LAWS 2007, SECTIONS 2 TO 9 AND 17, CHAPTER 855, OREGON LAWS 2009, AND SECTIONS 2 TO 7, CHAPTER 8, OREGON LAWS 2010.


The true consideration for this conveyance is \$100.

IN WITNESS WHEREOF, the Multnomah County Board of Commissioners by authority of a Resolution of the Board, entered of record; has caused this deed to be executed by the Chair of the County Board.

Dated the 10<sup>th</sup> day of August, 2012.





BOARD OF COUNTY COMMISSIONERS  
FOR MULTNOMAH COUNTY, OREGON

  
Jeff Cogen, Chair

STATE OF OREGON                     )  
  ) ss  
COUNTY OF MULTNOMAH         )

This Deed was acknowledged before me this 10<sup>th</sup> day of August 2012, by Jeff Cogen, to me personally known, as Chair of the Multnomah County Board of Commissioners, on behalf of the County by authority of the Multnomah County Board of Commissioners.



  
Marina A Baker  
Notary Public for Oregon;  
My Commission expires: 7/14/2014

REVIEWED:  
JENNY M. MORF, COUNTY ATTORNEY  
FOR MULTNOMAH COUNTY, OREGON

By   
Matthew O. Ryan, Assistant County Attorney

**Exhibit 1 to Deed**

**Tax Account Number: R182304**

**Legal Description:**

A STRIP OF LAND LYING EAST OF AND ADJACENT TO LOT 5, BLOCK 197, HOLLADAY'S ADDITION TO EAST PORTLAND, WITHIN THE CITY OF PORTLAND, COUNTY OF MULTNOMAH AND STATE OF OREGON, DESCRIBED AS FOLLOWS:

BEGINNING AT THE NORTHEAST CORNER OF SAID LOT 5; THENCE EAST ALONG THE NORTH LINE OF THE JACOB WHEELER AND JEMIMA J. WHEELER DONATION LAND CLAIM, 1.5 FEET TO THE NORTHWEST CORNER OF LOT 4, BLOCK 12, HOLLADAY PARK ADDITION; THENCE SOUTHERLY ALONG SAID EAST LINE OF SAID DONATION LAND CLAIM, 37.7 FEET TO THE NORTH LINE OF N.E. HALSEY STREET; THENCE WEST, 2 FEET TO THE EAST LINE OF SAID LOT 5; THENCE NORTH ALONG THE EAST LINE OF SAID LOT 5, 37.7 FEET TO THE POINT OF BEGINNING.