



MULTNOMAH COUNTY
LAND USE PLANNING DIVISION
1600 SE 190TH Avenue Portland, OR 97233
PH: 503-988-3043 FAX: 503-988-3389
http://www.co.multnomah.or.us/dbcs/LUT/land_use

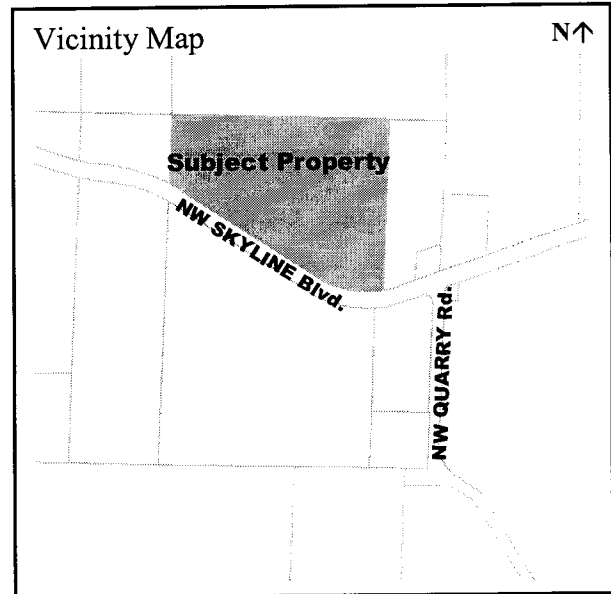
NOTICE OF PUBLIC HEARING

This notice concerns a public hearing scheduled to consider the land use case(s) cited and described below.

Case File: T4-03-001

Scheduled Before: the Multnomah County Planning Commission

The hearing is to be held on Monday, August 4, 2003, at the Planning Commission Hearing that starts at 6:30 P.M., in Room 100 of the Multnomah County Building located at 501 SE Hawthorne Blvd., Portland OR



Proposal: A request for a Comprehensive Plan map and Zoning Map amendment of the West Hills Rural Area Plan to change the designation of a 9.29 acre property from Exclusive Farm Use (EFU) to Commercial Forest Use (CFU-2).

Location: 11410 NW Skyline Blvd.
1N1W06A -00300
Tax Account #R961060590

Applicant: Phil Werner
4032 SE Ozark Ct.
Hillsboro, OR 97123

Owner: Paul and Bonnie Gill
9575 N. Tyler
Portland, OR 97203

Public Participation and Hearing Process: A copy of the application and all evidence submitted in support of the application is available for inspection, at no cost, at the Land Use Planning Division office during normal business hours. A staff report will be available for inspection 7 days prior to the hearing, also at no cost. Copies of all documents may be purchased at the rate of 30-cents per page. For further information on this case, contact Chuck Beasley, Staff Planner at 503-988-3043.

All interested parties may appear and testify or submit written comment on the proposal at or prior to the hearing. Comments should be directed toward approval criteria applicable to the request. The hearing procedure will follow the *Rules of Procedure* and will be explained at the hearing.

The Planning Commission will proceed under the provisions of MCC 37.0530(D), by either making a recommendation of approval to the Board of County Commissioners, or by voting to deny the request. If the request is denied, any person who appeared before the Planning Commission in person or in writing may appeal the decision to the Board of Commissioners. If no appeal is filed, the Planning Commission denial is final at the close of the 14 day appeal period. The Board of Commissioners will conduct a public hearing on either a recommendation of approval or an appeal of a Planning Commission denial. A decision by the Board of Commissioners is the County's final decision, and may be appealed to the Land Use Board of Appeals.

Failure to raise an issue before the close of the public record in sufficient detail to afford the County and all parties an opportunity to respond may preclude appeal on that issue to the Land Use Board of Appeals.

Applicable Approval Criteria: Multnomah County Code (MCC): 37.0705(A) Quasi-judicial Plan Revision, and (B) Quasi-Judicial Zone Change, and Framework Plan Policies 9, and 11.

Copies of the referenced Multnomah County Code sections can be obtained by contacting our office at 503-988-3043 or by visiting our website at http://www.co.multnomah.or.us/dbcs/LUT/land_use.

Notice to Mortgagee, Lien Holder, Vendor, or Seller:

ORS Chapter 215 requires that if you receive this notice it must be promptly forwarded to the purchaser.

**DECISION OF THE
MULTNOMAH COUNTY PLANNING COMMISSION**

In the matter of recommending that the Board of
Commissioners approve the request for a
Comprehensive Plan Map and Zoning Map
amendment of the West Hills Rural Area Plan to
change the plan and zoning designation of a 9.29
acre property from Exclusive Farm Use (EFU) to
Commercial Forest Use (CFU-2).)
)
)
)
)
)
)

RESOLUTION
T4-03-001

WHEREAS, The Planning Commission is authorized by Multnomah County Code Chapter 33.0140 to recommend to the Board of County Commissioners the adoption, revision, or repeal of portions of a comprehensive plan and zoning ordinances intended to carry out part or all of a plan adopted by the Board; and

WHEREAS, This request includes both a comprehensive plan amendment and a zoning map amendment to the West Hills Rural Area Plan and is therefore properly before the Planning Commission; and

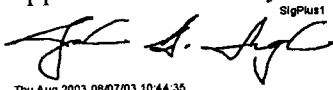
WHEREAS, The Planning Commission conducted a public hearing and heard public testimony on August 4, 2003 as is provided for in Multnomah County Code Chapter 37.0530, in keeping with the notification procedures therein; and

WHEREAS, The applicant requesting the change has met the burden to persuade that the Quasi-judicial Plan and Zone Change criteria are met with the request, in particular showing that the parcel does not contain the features in Framework Plan Policy 9 that the county uses to define agricultural land, and that it does contain features that are consistent with Policy 11 Commercial Forest Land; and

WHEREAS, The Planning Commission finds that it is in the public interest for land to be zoned consistently with the Framework Plan policies;

NOW, THEREFORE BE IT RESOLVED that the Planning Commission concurs with the findings of the staff report and therefore recommends adoption of the proposed plan and zone change by the Board of County Commissioners.

Approved this 4th day of August, 2003


SigPlus1
Thu Aug 2003 08/07/03 10:44:35

John Ingle, Chair
Multnomah County Planning Commission

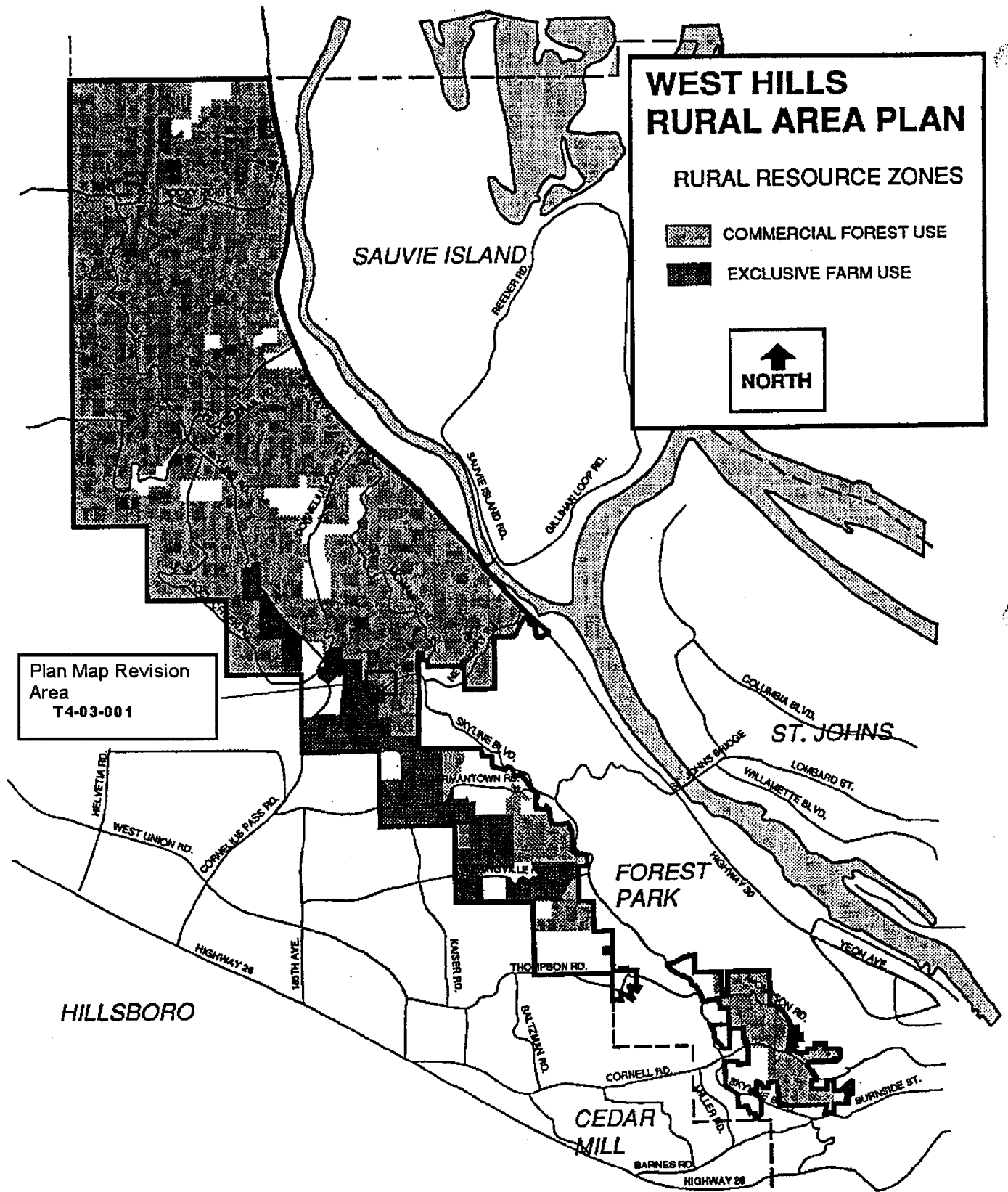


Exhibit D. Ordinance No._____

