

BEFORE THE BOARD OF COUNTY COMMISSIONERS
FOR MULTNOMAH COUNTY, OREGON

In the Matter of Contract 15727)
for the Sale of Certain Real Property) ORDER 93-171
to)
 ROBERT HAHN)
& SHAROLYN MCCALLUM)

It appearing that heretofore Multnomah County acquired the real property hereinafter described through the foreclosure of liens for delinquent taxes, and thereafter, after due notice and advertisement as by law provided, offered said property at public sale, and did receive from ROBERT HAHN & SHAROLYN MCCALLUM a bid for the sum of \$5,500.00, which said sum was the highest and best bid for said property; said bidders offering to pay not less than \$1,100.00 in cash, the remainder to be paid under written agreement in equal monthly installments at the rate of 8 percent per annum; that the Sheriff did deliver to the bidders a certificate containing a description of the property sold, the whole purchase price, the amount paid in cash and the terms by which the balance is to be paid;

It further appearing that the said bidders have surrendered the certificate of purchase, tendered the down payment due under said certificate, and that a contract containing the terms and conditions of said sale should be entered into by Multnomah County;

NOW THEREFORE, it is hereby ORDERED that the Chair of the Multnomah County Board of County Commissioners enter into a contract with ROBERT HAHN & SHAROLYN MCCALLUM for the sale of the following described real property situated in the County of Multnomah, State of Oregon:


SEC 11, 1S 2E
TAXLOT #741 0.20 AC AS DESCRIBED ON ATTACHED EXHIBIT A

for the sum of \$5,500.00, payable as follows: \$1,100.00 in cash upon the execution of this agreement, and the balance in equal monthly installments of \$89.23 each, over a term of 60 months. Payments to include interest at the rate of 8 percent per annum on the entire unpaid balance of the purchase price accrued at the time of payment of each installment. Each payment to be first applied to interest to the date of payment, the balance to principal. Said contract to contain provisions requiring the purchasers to pay before delinquency all taxes thereafter assessed against said real property and to discharge before delinquency all municipal assessments and liens assessed thereon; to prevent the use of the property for any "prohibited conduct" as that term is defined in 1989 Or Law Ch 791, § 1-14 and 22, or any "nuisance" as defined in ORS 105.555; comply with all laws ordinances, regulations, directions, rules and other requirements of all governmental authorities applicable to the use or occupancy of the property and prohibit and prevent any act or omission on or about the property that could subject the property or the County's or Purchasers' interest therein to forfeiture or the risk of forfeiture.

Dated at Portland, Oregon this 13th day of May, 1993

BOARD OF COUNTY COMMISSIONERS
MULTNOMAH COUNTY, OREGON


Henry C. Higgins
Acting County Chair


REVIEWED:
Laurence Kressel, County Counsel
for Multnomah County, Oregon

By 

EXHIBIT A

(99211-7410)

THAT PART OF THE FOLLOWING LYING IN SECTION 11:

A tract of land situated in the Southeast one-quarter of Section 11 and the Northeast one-quarter of Section 14, Township 1 South, Range 2 East of the Willamette Meridian, in the County of Multnomah and State of Oregon, more particularly described as follows:

Beginning at the Northeast corner of said Section 14; thence South $0^{\circ} 48' 01''$ West along the East line thereof, a distance of 320.00 feet to a five-eighths inch diameter iron rod; thence North $89^{\circ} 11' 59''$ West a distance of 179.01 feet to a five-eighths inch diameter iron rod; thence North $0^{\circ} 48' 01''$ East, parallel with said East line of Section 14, a distance of 9.75 feet to a five-eighths inch diameter iron rod at a point of tangent curvature; thence Northwesterly along the arc of a 290.00 foot radius curve to the left, through a central angle of $20^{\circ} 03' 15''$, an arc distance of 101.50 feet (the chord bears North $9^{\circ} 13' 36''$ West, 100.99 feet) to a five-eighths inch diameter iron rod at a point of tangency; thence North $19^{\circ} 15' 14''$ West, a distance of 112.06 feet to a point of tangent curvature; thence Northeasterly, along the arc of a 20.00 foot radius curve to the right, through a central angle of $70^{\circ} 32' 43''$, an arc distance of 24.62 feet (the chord bears North $16^{\circ} 01' 06''$ East, 23.10 feet) to a five-eighths inch diameter iron rod at a point of reverse curvature on the Southerly right-of-way line of S.E. Holgate Boulevard; thence Northeasterly, along said Southerly right-of-way line the following courses and distances:

Northeasterly along the arc of 185.00 foot radius curve to the left, through a central angle $17^{\circ} 26' 29''$, an arc distance of 56.31 feet (the chord bears North $42^{\circ} 34' 14''$ East, 56.10 feet) to a five-eighths inch diameter iron rod at a point of tangency; thence North $35^{\circ} 31' 06''$ East, a distance of 69.82 feet to a five-eighths inch diameter iron rod at a point of tangent curvature; thence Northeasterly, along the arc of a 130.00 foot radius curve to the right, through a central angle of $52^{\circ} 00' 00''$, an arc distance of 117.53 feet (the chord bears North $59^{\circ} 40' 00''$ East, 113.23 feet) to a five-eighths inch diameter iron rod at a point of tangency; thence North $85^{\circ} 29' 00''$ East, a distance of 56.51 feet to a point in the East line of the said Southeast one-quarter; thence South $0^{\circ} 34' 15''$ West, along said East line, a distance of 80.90 feet to the point of beginning.

CONTRACT

15727

page 1 of 3

THIS AGREEMENT, made this 13th day of May, 1993 by and between MULTNOMAH COUNTY, a political subdivision of the State of Oregon, hereinafter called County, and ROBERT HAHN & SHAROLYN MCCALLUM hereinafter called Purchasers; the County agrees to sell to Purchasers the property hereinafter described for the price and on the terms and conditions set forth below:

SEC 11, 1S 2E

TAXLOT #741 0.20 AC AS DESCRIBED ON ATTACHED EXHIBIT A

A. Purchase Price.

Purchasers agree to pay the sum of \$5,500.00, to be paid \$1,100.00 in cash upon the execution of this agreement, receipt whereof is hereby acknowledged, and the balance of said purchase price in equal monthly installments of not less than \$89.23 over a term of 60 months. Payment to include interest at the rate of 8 percent per annum on the entire unpaid balance of the purchase price remaining at the time of payment of each installment. Each payment shall first be applied to interest to date of payment; the balance to principal. First of said installments to be paid on April 15, 1993 and a like payment on the 15th of each and every month thereafter until the entire purchase price, both principal and interest, shall have been paid. Purchasers shall have the privilege of prepayment without penalty.

B. Terms and Conditions.

1. In addition to payment of installments hereinabove provided, Purchasers agree to pay, before delinquency, all taxes lawfully assessed and levied against said property during the life of this agreement and to pay and discharge, before delinquency, all municipal liens and assessments of any kind and nature lawfully assessed against said property.

2. Purchasers will keep all improvements on the property in at least as good condition and repair as they were on the date of possession by purchasers and shall not permit any waste or removal of all or part of the improvement.

3. Purchasers will not use or permit others to use any of the property for any "prohibited conduct" as that term is defined in 1989 Or Law Ch 791, § 1-14 and 22, or any "nuisance" as defined in ORS 105.555, as those statutes may now or hereafter be amended, supplemented or superseded, or otherwise do or allow any act or omission on or about the property that could subject the property or the County's or Purchasers' interest therein to forfeiture or the risk of forfeiture.

4. Purchasers will promptly comply with and cause all other persons to comply with all laws, ordinances, regulations, directions, rules and other requirements of all governmental authorities applicable to the use or occupancy of the property. In this connection, purchasers shall promptly make all required repairs, alterations and additions. These include, without limitation, any required alteration of the property because of the purchasers' specific use alterations or repairs necessary to comply with, and all applicable federal, state, local laws, regulations, or ordinances pertaining to air and water quality, hazardous materials as defined herein and other environmental zoning, and other land use statutes, ordinances and regulations.

5. Purchasers will not cause or permit any Hazardous Material to be brought upon, kept, or used in or about the property by Purchasers or their agents, employees, contractors, or invitees without the prior written consent of the County, which shall not be unreasonably withheld as long as Purchasers demonstrate to County's reasonable satisfaction that such Hazardous Material is necessary to Purchasers' business and will be used, kept, and stored in a manner that complies with all laws regulating any such Hazardous Materials brought upon or used or kept in or about the property;

6. As used in this Agreement, the term Hazardous Material means any hazardous or toxic substance, material, or waste, including, but not limited to, those substances, materials, and wastes listed in the United States Department of Transportation Hazardous Materials Table (49 CFR § 172.101), or by the United States Environmental Protection Agency as hazardous substances (40 CFR pt 302) and amendments thereto, petroleum products, or other such substances, materials, and wastes that are or become regulated under any applicable local, state, or federal law.

7a. Purchasers will indemnify, defend, and hold harmless the County, its elected officials, officers, and employees from and against any claims, loss or liability of any kind arising out of or related to any activity on the property occurring while purchasers are entitled to occupy the property under this or any predecessor agreement, whether or not the property is leased to others.

7b. This indemnification of the County by Purchasers includes, without limitation, costs incurred in connection with any investigation of site conditions or any cleanup, remedial, removal, or restoration work required by any federal, state or local governmental agency or political subdivision because of Hazardous Material present in the soil or groundwater or under the property. Without limiting the foregoing, if the presence of any Hazardous Material on property caused or permitted by purchasers or purchasers' agents or contractors results in any contamination of the property, Purchasers shall promptly take all actions at Purchasers' sole expense as are necessary to return the property to the condition existing prior to the release of any such Hazardous Material onto the property, provided that the County's approval of such action shall first be obtained, and approval shall not be unreasonably withheld, as long as such actions would not potentially have any material adverse long-term or short-term effect on the property. This indemnification by Purchasers includes, without limitation, reimbursement for any diminution in the value of the property and reimbursement for sums paid in settlement of claims, attorney fees, consultant fees, and expert fees. The obligations of paragraph B7a. and B7b. shall survive any termination or cancellation of this agreement for any reason.

8. Purchasers will keep all improvements now existing or which shall hereafter be placed on the property insured against fire and other casualties covered by a standard policy of fire insurance with extended coverage endorsements. The policy shall be written to the full replacement value and loss payable to County and Purchasers as their respective interests may appear, and certificates evidencing the policy shall be delivered to County and shall contain a stipulation providing that coverage will not be canceled or diminished without a minimum of ten days' written notice to the County. In the event of a loss, Purchasers shall give immediate notice to County. County may make proof of loss if Purchasers fail to do so within fifteen days of casualty.

C. Default

Time is the essence of the Agreement; a default shall occur if:

1. Purchasers fail to make any payment within ten days after it is due;
2. Purchasers fail to perform or comply with any condition and do not commence corrective action within ten days after written notice from the County specifying the nature of the default, or, if the default cannot be cured within that time, fail to commence and pursue curative action with reasonable diligence.
3. Purchasers become insolvent; a receiver, trustee or custodian is appointed to take possession of all or a substantial part of Purchasers' property or properties; Purchasers make an assignment for the benefit of creditors or file a voluntary petition in bankruptcy; or Purchasers are subject to an involuntary bankruptcy which is not dismissed within ninety days.
4. Purchasers make or allow to be made a fraudulent transfer under applicable federal or state law, conceal any of their property from creditors; make or allow to be made a preference within the meaning of the federal bankruptcy laws; or allow a lien or distraint upon any of their property.

D. Tax Notice

Until a change of address is requested, all tax statements shall be sent to the following address:

4106 4104 NE 10TH AVE PORTLAND OR 97211

E. Assignment

This contraact cannot be assigned.

F. Conveyance of Title

Upon complete performance by Purchasers of all the terms and conditions of this contract, County agrees to convey to Purchasers the title to the aforesaid property by good and sufficient deed of conveyance.

THIS INSTRUMENT WILL NOT ALLOW USE OF THE PROPERTY DESCRIBED IN THIS INSTRUMENT IN VIOLATION OF APPLICABLE LAND USE LAWS AND REGULATIONS. BEFORE SIGNING OR ACCEPTING THIS INSTRUMENT, THE PERSONS ACQUIRING FEE TITLE TO THE PROPERTY SHOULD CHECK WITH THE APPROPRIATE CITY OR COUNTY PLANNING DEPARTMENT TO VERIFY APPROVED USES.


IN WITNESS WHEREOF, Purchasers have set their hand the year and day first above written, and County has caused these presents to be executed by the Chair of the Multnomah Board of County Commissioners heretofore entered of record.

BOARD OF COUNTY COMMISSIONERS
MULTNOMAH COUNTY, OREGON

By H. C. Miggins
H. C. Miggins, Acting Chair
Multnomah County, Oregon

Robert Hahn
ROBERT HAHN

Sharolyn McCallum
& SHAROLYN MCCALLUM



F. Wayne George
F. Wayne George, Director
Facilities and Property Management

REVIEWED:

By LDaBay
Laurence Kressel, County Counsel
of Multnomah County, Oregon

EXHIBIT A

(99211-7410)

THAT PART OF THE FOLLOWING LYING IN SECTION 11:

A tract of land situated in the Southeast one-quarter of Section 11 and the Northeast one-quarter of Section 14, Township 1 South, Range 2 East of the Willamette Meridian, in the County of Multnomah and State of Oregon, more particularly described as follows:

Beginning at the Northeast corner of said Section 14; thence South $0^{\circ} 48' 01''$ West along the East line thereof, a distance of 320.00 feet to a five-eighths inch diameter iron rod; thence North $89^{\circ} 11' 59''$ West a distance of 179.01 feet to a five-eighths inch diameter iron rod; thence North $0^{\circ} 48' 01''$ East, parallel with said East line of Section 14, a distance of 9.75 feet to a five-eighths inch diameter iron rod at a point of tangent curvature; thence Northwesterly along the arc of a 290.00 foot radius curve to the left, through a central angle of $20^{\circ} 03' 15''$, an arc distance of 101.50 feet (the chord bears North $9^{\circ} 13' 36''$ West, 100.99 feet) to a five-eighths inch diameter iron rod at a point of tangency; thence North $19^{\circ} 15' 14''$ West, a distance of 112.06 feet to a point of tangent curvature; thence Northeasterly, along the arc of a 20.00 foot radius curve to the right, through a central angle of $70^{\circ} 32' 43''$, an arc distance of 24.62 feet (the chord bears North $16^{\circ} 01' 06''$ East, 23.10 feet) to a five-eighths inch diameter iron rod at a point of reverse curvature on the Southerly right-of-way line of S.E. Holgate Boulevard; thence Northeasterly, along said Southerly right-of-way line the following courses and distances:


Northeasterly along the arc of 185.00 foot radius curve to the left, through a central angle $17^{\circ} 26' 29''$, an arc distance of 56.31 feet (the chord bears North $42^{\circ} 34' 14''$ East, 56.10 feet) to a five-eighths inch diameter iron rod at a point of tangency; thence North $35^{\circ} 31' 06''$ East, a distance of 69.82 feet to a five-eighths inch diameter iron rod at a point of tangent curvature; thence Northeasterly, along the arc of a 130.00 foot radius curve to the right, through a central angle of $52^{\circ} 00' 00''$, an arc distance of 117.53 feet (the chord bears North $59^{\circ} 40' 00''$ East, 113.23 feet) to a five-eighths inch diameter iron rod at a point of tangency; thence North $85^{\circ} 29' 00''$ East, a distance of 56.51 feet to a point in the East line of the said Southeast one-quarter; thence South $0^{\circ} 34' 15''$ West, along said East line, a distance of 80.90 feet to the point of beginning.

STATE OF OREGON)
) ss
COUNTY OF MULTNOMAH)

On this 13th day of May, 1993, A.D., before me, a Notary Public in and for said County and State, Personally appeared HENRY C. MIGGINS, personally known to me, Acting Chair of the Board of County Commissioners for Multnomah County, Oregon, authorized to sign official County documents and that the seal affixed to said instrument was signed and sealed on behalf of Multnomah County by authority of its Board of County Commissioners, and the said instrument to be the free act and deed of Multnomah County.

IN TESTIMONY WHEREOF, I have hereunto set my hand and affixed my official seal the day and year first in this, my certificate, written.




Carrie Anne Parkerson
Notary Public for Oregon

My Commission Expires:
January 24, 1997