

**BEFORE THE BOARD OF COUNTY COMMISSIONERS
FOR MULTNOMAH COUNTY, OREGON**

RESOLUTION NO. 2011-086

Authorizing the Private Sale of Two Tax Foreclosed Properties to Tamara Fitz.

The Multnomah County Board of Commissioners Finds:

- a. Multnomah County acquired through the foreclosure of liens for delinquent real property taxes, two certain parcels of real property situated in Multnomah County, more particularly described in the attached Exhibit A, identified as "Parcel 1" (R314947) and "Parcel 2"; (R315016); (hereinafter referred to collectively as the "Properties") which have a combined assessed value of \$9,000 on the County's current tax roll.
- b. As previously authorized by this Board under Resolution No 2011-014 adopted on February 10, 2011, and in compliance with ORS 275.090 to ORS 275.190, the Properties were offered for sale at public auction on March 30, 2011. The minimum bid set by the County for Parcel 1 was \$3,000, and for Parcel 2 was \$1,500.
- c. No bids were received for either Parcel 1 or Parcel 2 at the March 30, 2011 public auction.
- d. Under ORS 275.200 (2), the County may sell a property that does not sell at the public auction at a private sale without further notice, but for not less than the largest amount bid therefore at the auction or, if no bid was made for the property, at such price as the County deems reasonable, but at a price not less than 15 percent of the minimum bid set under ORS 275.110 for the sheriff's sale.
- e. After the March 30, 2011 public auction the County Assessor received an offer of \$675 for the Properties from Tamara Fitz. The Division of Assessment, Recording and Taxation (DART) directed a staff appraiser to inspect the Properties. Based on the inspections and further evaluation of the offer, the DART management team concluded that this private sale is in the best public interest and recommends this Board accept Tamara Fitz's offer of \$675 for the Properties.
- f. Tamara Fitz has paid Special Programs the \$675 to purchase the Properties, an amount the Board finds to be a reasonable price and in compliance with ORS 275.200(2).


The Multnomah County Board of Commissioners Resolves:

1. The County Chair on behalf of Multnomah County is authorized to execute a deed, substantially in conformance with the attached deed; conveying to Tamara Fitz the real property described in the attached Exhibit A.

ADOPTED this 30th day of June, 2011.




BOARD OF COUNTY COMMISSIONERS
FOR MULTNOMAH COUNTY, OREGON



Jeff Cogen, Chair

REVIEWED:
HENRY H. LAZENBY, JR., COUNTY ATTORNEY
FOR MULTNOMAH COUNTY, OREGON

By


Matthew O. Ryan, Assistant County Attorney

SUBMITTED BY: Mindy Harris, Interim Director, Dept. of County Management

Exhibit A (Resolution)

PARCEL 1: (Tax Account No: R314947)

Legal Description:

A tract of land in the Northeast quarter of the Northeast quarter of Section 10, Township 1 North, Range 1 South, Willamette Meridian, County of Multnomah, State of Oregon, said parcel being more particularly described as follows:

That portion of the former Portland Electric Power Company's vacated right-of-way conveyed to T.G. Donaca by deed recorded on July 12, 1944 in Book 851, page 194 Deed Records, lying between a Westerly extension of the most Northerly line and a Westerly extension of the most Southerly line of the foregoing described property:

Beginning at the Northeast corner of the 8.26 acre tract of land conveyed to Lewis Love by deed recorded June 4, 1886, in Book 86, page 240, Deed records of Multnomah County, Oregon; thence North 53°08' West to the intersection of the North line of Gertz Road (County Road No. 1093) and the east line of the Pacific Northwest Public Service right-of-way; thence North 21°05' West along the East line of said right-of-way 166.9 feet to the true point of beginning; thence North 84°24' East 134.1 feet; thence North 5°36' West 176 feet; thence North 36°02'30" West 44.89 feet; thence South 68°55' West 163.11 feet to the East line of said right-of-way; thence South 21° of West along said East line 176.35 feet to the true point of beginning, excepting that portion within the boundary of NE 3rd Drive, dedicated to the public by deed recorded July 10, 1951 in Book 1486 page 116 Deed records.

PARCEL 2: (Tax Account No: R315016)

Legal Description:

A tract of land in the Northeast quarter of the Northeast quarter of Section 10, Township 1 North, Range 1 South, Willamette Meridian, County of Multnomah, State of Oregon, said parcel being more particularly described as follows:

Commencing at the intersection of the East line of the Pacific Northwest Public Service right-of-way and the North line of NE Gertz Rd. (County Rd. No. 1093) thence running North 21°05' West 166.9 feet to the true point of beginning; thence continuing North 21°05' West 176.35 feet; thence South 68° 55' East 170.81 feet; thence North 84°24' East 20 feet, more or less, to the true point of beginning.

Until a change is requested, all tax statements shall be sent to the following address:

TAMARA FITZ
1225 NE RUSSET ST
PORTLAND OR 97211

After recording return to:

Multnomah County Tax Foreclosed Property 503/2

Deed D112244

MULTNOMAH COUNTY, a political subdivision of the State of Oregon, **Grantor**, conveys to TAMARA FITZ **Grantee**, the following described property:

See attached Exhibit A.

BEFORE SIGNING OR ACCEPTING THIS INSTRUMENT, THE PERSON TRANSFERRING FEE TITLE SHOULD INQUIRE ABOUT THE PERSON'S RIGHTS, IF ANY, UNDER ORS 195.300, 195.301 AND 195.305 TO 195.336 AND SECTIONS 5 TO 11, CHAPTER 424, OREGON LAWS 2007, AND SECTIONS 2 TO 9 AND 17, CHAPTER 855, OREGON LAWS 2009. THIS INSTRUMENT DOES NOT ALLOW USE OF THE PROPERTY DESCRIBED IN THIS INSTRUMENT IN VIOLATION OF APPLICABLE LAND USE LAWS AND REGULATIONS. BEFORE SIGNING OR ACCEPTING THIS INSTRUMENT, THE PERSON ACQUIRING FEE TITLE TO THE PROPERTY SHOULD CHECK WITH THE APPROPRIATE CITY OR COUNTY PLANNING DEPARTMENT TO VERIFY THAT THE UNIT OF LAND BEING TRANSFERRED IS A LAWFULLY ESTABLISHED LOT OR PARCEL AS DEFINED IN ORS 92.010 OR 215.010, TO VERIFY THE APPROVED USES OF THE LOT OR PARCEL, TO DETERMINE ANY LIMITS ON LAWSUITS AGAINST FARMING OR FOREST PRACTICES, AS DEFINED IN ORS 30.930, AND TO INQUIRE ABOUT THE RIGHTS OF NEIGHBORING PROPERTY OWNERS, IF ANY, UNDER ORS 195.300, 195.301 AND 195.305 TO 195.336 AND SECTIONS 5 TO 11, CHAPTER 424, OREGON LAWS 2007, AND SECTIONS 2 TO 9 AND 17, CHAPTER 855, OREGON LAWS 2009.

The true consideration for this conveyance is \$675.

IN WITNESS WHEREOF, the Multnomah County Board of Commissioners by authority of a Resolution of the Board, entered of record; has caused this deed to be executed by the Chair of the County Board.

Dated this 30th day of June, 2011.



BOARD OF COUNTY COMMISSIONERS
FOR MULTNOMAH COUNTY, OREGON


Jeff Cogen, Chair


STATE OF OREGON)
) ss
COUNTY OF MULTNOMAH)

This Deed was acknowledged before me this 30th day of June 2011, by Jeff Cogen, to me personally known, as Chair of the Multnomah County Board of Commissioners, on behalf of the County by authority of the Multnomah County Board of Commissioners.



Marina A. Baker
Notary Public for Oregon;
My Commission expires: 7/14/2014

REVIEWED:
HENRY H. LAZENBY, JR., COUNTY ATTORNEY
FOR MULTNOMAH COUNTY, OREGON

By 
Matthew O. Ryan, Assistant County Attorney




Exhibit A (Deed D112244)

PARCEL 1: (Tax Account No: R314947)

Legal Description:

A tract of land in the Northeast quarter of the Northeast quarter of Section 10, Township 1 North, Range 1 South, Willamette Meridian, County of Multnomah, State of Oregon, said parcel being more particularly described as follows:

That portion of the former Portland Electric Power Company's vacated right-of-way conveyed to T.G. Donaca by deed recorded on July 12, 1944 in Book 851, page 194 Deed Records, lying between a Westerly extension of the most Northerly line and a Westerly extension of the most Southerly line of the foregoing described property:

Beginning at the Northeast corner of the 8.26 acre tract of land conveyed to Lewis Love by deed recorded June 4, 1886, in Book 86, page 240, Deed records of Multnomah County, Oregon; thence North 53°08' West to the intersection of the North line of Gertz Road (County Road No. 1093) and the east line of the Pacific Northwest Public Service right-of-way; thence North 21°05' West along the East line of said right-of-way 166.9 feet to the true point of beginning; thence North 84°24' East 134.1 feet; thence North 5°36' West 176 feet; thence North 36°02'30" West 44.89 feet; thence South 68°55' West 163.11 feet to the East line of said right-of-way; thence South 21° of West along said East line 176.35 feet to the true point of beginning, excepting that portion within the boundary of NE 3rd Drive, dedicated to the public by deed recorded July 10, 1951 in Book 1486 page 116 Deed records.

PARCEL 2: (Tax Account No: R315016)

Legal Description:

A tract of land in the Northeast quarter of the Northeast quarter of Section 10, Township 1 North, Range 1 South, Willamette Meridian, County of Multnomah, State of Oregon, said parcel being more particularly described as follows:

Commencing at the intersection of the East line of the Pacific Northwest Public Service right-of-way and the North line of NE Gertz Rd. (County Rd. No. 1093) thence running North 21°05' West 166.9 feet to the true point of beginning; thence continuing North 21°05' West 176.35 feet; thence South 68° 55' East 170.81 feet; thence North 84°24' East 20 feet, more or less, to the true point of beginning.