

Original

EXHIBIT 1
ROAD VACATION PETITION

Re: Completion of Alley Vacation Request

May 20, 2006

Dear Mr. Hinds,

In response to your letter of April 20, 2006 stating the County would support the proposed vacation of a platted alleyway, we would like to continue the process to completion.

We continue to request that the 10 foot wide alley between Block 3 and Block 4 of the Revised Plat of Armona, in the SE ¼ of the SE ¼ of section 28, Township 2 North, Range 1 West, Willamette Meridian, be vacated. I own both blocks. Block 3 was identified on my last tax bill as Account No. R108984. Block 4, R108985.

The reason for our request for vacation is the fact that the current location of this alley, restricts full utilization of our properties.

Please find the enclosed check for \$1065.00 and a copy of our notarized intent to accept said alleyway, to complete the process of vacation.

Please and call or write if you have any questions or additional needs.

Thank You,




Jeffrey & Kay Kee
13642 NW Riverview Drive
Portland, Or
97231-2200
503-240-0233
503-939-7939 c ph
jkee@hevanet.com

enc: Check for \$1065

Affidavit Attesting to Acceptance of Real Property

ACKNOWLEDGEMENT AND CONSENT TO PROPOSED ROAD VACATION

We the undersigned do hereby declare that we own all the property abutting a 10 foot-wide public road strip of land situated between Blocks 3 and 4 of the REVISED PLAT OF ARMONA, located in the S.E. ¼ of the S.E. ¼ of Section 28, Township 2 North, Range 1 West, Willamette Meridian, Multnomah County, Oregon; and that we acknowledge and consent to the proposed vacation.



Jeffrey Kee

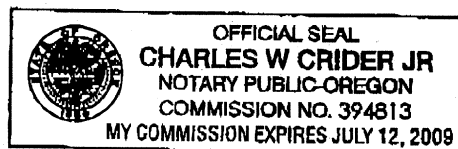

Kay Kee

STATE OF OREGON)
) ss
County of Multnomah)

This instrument was acknowledged before me on Sept 25th, 2006.
Personally appeared the above named Jeffrey Kee and Kay Kee and acknowledged the foregoing instrument to be their voluntary act and deed.

IN WITNESS WHEREOF, I have hereunto set my hand and official seal the day and year last above written.


Notary Public for Oregon



My Commission Expires: July 12, 2009

HINDS Patrick J

From: Jeffrey A Kee [jkee@hevanet.com]
Sent: Friday, August 25, 2006 8:55 AM
To: HINDS Patrick J
Subject: Kee Alley Vacation request order no. 804403

August 25, 2006

To whom it may concern,

There are no utilities located in the alley-way located between blocks 3 & 4 as shown on the Revised Plat of Armona, in Multnomah County, Or T2N, R1W, Sec 28 WM.

Jeffrey Kee
13642 NW Riverview Dr
Portland, Or 97231-2200
503-240-0233

8/25/2006

2N 1W 28DC

1/16 COR.

SEE MAP 2N 1W 28D

1/16 COR.

2N 1W 28DC

.../MAPS/MULT/2N1W/2N1W28DC.DGN 04/16/2004 12:40:57 PM

2

EXHIBIT 2

VICINITY MAP

