

BEFORE THE BOARD OF COUNTY COMMISSIONERS  
FOR MULTNOMAH COUNTY, OREGON

In the Matter of Approval of	)	
Contract 15792 for the Sale	)	ORDER
of Certain Tax Foreclosed Real	)	95-167
Property to Former Owners	)	
	)	
PAULINE EMPEY	)	
JOHN RECTOR	)	
ROSIE RECTOR - LE	)	

WHEREAS, Multnomah County has acquired the real property hereinafter described through the foreclosure of liens for delinquent taxes; and

WHEREAS, the former owners thereof have applied to the County to enter into a contract to repurchase said property for the amount of \$15,354.33, which amount is not less than that required by ORS 275.180; and

WHEREAS, it is in the best interest of Multnomah County to accept the application and sell the property to the former owners for that amount; now therefore

IT IS HEREBY ORDERED that the Multnomah County Board of Commissioners hereby enters into a contract with PAULINE EMPEY, JOHN RECTOR, and ROSIE RECTOR - LE for the sale of real property described as SECTION 16, 1S 2E, TL# 32 0.25 ACRES AS DESCRIBED IN ATTACHED EXHIBIT A, in the County of Multnomah, State of Oregon; and

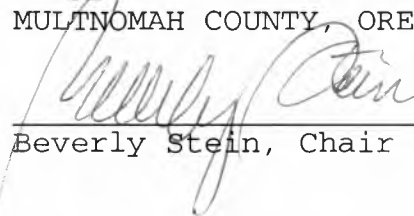
IT IS FURTHER ORDERED that the County Chair be and she hereby is, authorized to execute the attached real estate purchase contract; and

IT IS FURTHER ORDERED that the County Chair be and she hereby is, authorized to execute a deed conveying title of the property to the buyers upon successful completion of all provisions of the contract.

DATED this 27th day of July, 1995.



BOARD OF COUNTY COMMISSIONERS  
MULTNOMAH COUNTY, OREGON

  
Beverly Stein, Chair

REVIEWED:

LAURENCE KRESSEL, COUNTY COUNSEL  
MULTNOMAH COUNTY, OREGON

  
John L. DuBay, Chief Deputy

R-99216-0320  
R-99216-0321  
Map 3539

TL 32 of Section 16 1S 2E

Described as follows:

A tract of land in the Northwest One-Quarter of Section 16, Township 1 South, Range 2 East, of the Willamette Meridian, Multnomah County, Oregon, described as follows:

The North 118.25 feet of the following:

Beginning at a point 265 rods South and 59.54 rods East of the Northwest Corner of the Thomas W. Gates Donation Land Claim; thence South 10.75 rods; thence East 14.46 rods; thence North 10.75 rods; thence West 14.46 rods to the point of beginning.

Excepting therefrom that part in Magdalena Park and excepting therefrom the West 137.00 feet and further excepting that part in S.E. 86th Court as described in Book 1470 Page 998, recorded May 5, 1980.

## CONTRACT 15792

THIS AGREEMENT, made this 27th day of July, 1995 by and between MULTNOMAH COUNTY, a political subdivision of the State of Oregon, hereinafter called County, and PAULINE EMPEY, JOHN RECTOR, and ROSIE RECTOR - LE hereinafter called Purchasers; the County agrees to sell to Purchasers the property situated in the County of Multnomah, State of Oregon hereinafter described for the price and on the terms and conditions set forth below:

SECTION 16, 1S 2E, TL# 32 0.25 ACRES  
AS DESCRIBED IN ATTACHED EXHIBIT A

A. Purchase Price.

Purchasers agree to pay the sum of \$15,354.33, to be paid \$1,500.00 in cash upon the execution of this agreement, receipt whereof is hereby acknowledged, and the balance of said purchase price in equal monthly installments of not less than \$148.93 over a term of 180 months. Payment to include interest at the rate of 10 percent per annum on the entire unpaid balance of the purchase price remaining at the time of payment of each installment. Each payment shall first be applied to interest to date of payment; the balance to principal. First of said installments to be paid on May 15, 1995 and a like payment on the 15th of each and every month thereafter until the entire purchase price, both principal and interest, shall have been paid. Purchasers shall have the privilege of prepayment without penalty.

B. Tax Payments

1. In addition to payment of installments set out in paragraph A above, Purchasers agree to pay, before delinquency, all taxes lawfully assessed and levied against said property during the term of this agreement.

2. Escrow for tax payments: Purchasers shall in addition to the principal and interest installments, deposit with the County a pro rata part of the ad valorem taxes and/or assessments on the Property. The amount to be deposited each month for the next 12 months, shall be set by November 15th of each year for the duration of this agreement. County shall issue a written notice no later than December 30th of each year to purchasers of the amount per month to be deposited in escrow for the following 12 months or until final payoff, whichever is shorter.

3. For purposes of this section, a tax payment is past due if not paid within 10 days after the trimester due dates (November 15, February 15, May 15). If for any reason tax payments become past due, this contract will become subject to the default provisions in Section C.1.

C. Terms and Conditions.

1. Purchasers agree to pay and discharge, before delinquency, all municipal liens and assessments of any kind and nature lawfully assessed against said property.

2. Purchasers will keep all improvements on the property in at least as good condition and repair as they were on the date of

possession by Purchasers and shall not permit any waste or removal of all or part of the improvement.

3. Purchasers will not use or permit others to use any of the property for any "prohibited conduct" as that term is defined in 1989 Or Law Ch 791, § 1-14 and 22, or any "nuisance" as defined in ORS 105.555, as those statutes may now or hereafter be amended, supplemented or superseded, or otherwise do or allow any act or omission on or about the property that could subject the property or the County's or Purchasers' interest therein to forfeiture or the risk of forfeiture.

4. Purchasers will promptly comply with and cause all other persons to comply with all laws, ordinances, regulations, directions, rules and other requirements of all governmental authorities applicable to the use or occupancy of the property. In this connection, Purchasers shall promptly make all required repairs, alterations and additions. These include, without limitation, any required alteration of the property because of the purchaser's specific use alterations or repairs necessary to comply with, and all applicable federal, state, local laws, regulations, or ordinances pertaining to air and water quality, hazardous materials as defined herein and other environmental zoning, and other land use statutes, ordinances and regulations.

5. Purchasers will not cause or permit any Hazardous Material to be brought upon, kept, or used in or about the property by Purchasers or Purchasers' agents, employees, contractors, or invitees without the prior written consent of the County, which shall not be unreasonably withheld as long as Purchasers demonstrate to County's reasonable satisfaction that such Hazardous Material is necessary to Purchasers' business and will be used, kept, and stored in a manner that complies with all laws regulating any such Hazardous Materials brought upon or used or kept in or about the property;

6. As used in this Agreement, the term Hazardous Material means any hazardous or toxic substance, material, or waste, including, but not limited to, those substances, materials, and wastes listed in the United States Department of Transportation Hazardous Materials Table (49 CFR § 172.101), or by the United States Environmental Protection Agency as hazardous substances (40 CFR pt 302) and amendments thereto, petroleum products, or other such substances, materials, and wastes that are or become regulated under any applicable local, state, or federal law.

7a. Purchasers will indemnify, defend, and hold harmless the County, its elected officials, officers, and employees from and against any claims, loss or liability of any kind arising out of or related to any activity on the property occurring while Purchasers are entitled to occupy the property under this or any predecessor agreement, whether or not the property is leased to others.

7b. This indemnification of the County by Purchasers includes, without limitation, costs incurred in connection with any investigation of site conditions or any cleanup, remedial, removal, or restoration work required by any federal, state or local governmental agency or political subdivision because of Hazardous Material present in the soil or groundwater or under the property. Without limiting the foregoing, if the presence of any Hazardous Material on property caused or permitted by Purchasers or purchasers' agents or contractors results in

any contamination of the property, Purchasers shall promptly take all actions at Purchasers' sole expense as are necessary to return the property to the condition existing prior to the release of any such Hazardous Material onto the property, provided that the County's approval of such action shall first be obtained, and approval shall not be unreasonably withheld, as long as such actions would not potentially have any material adverse long-term or short-term effect on the property. This indemnification by Purchasers includes, without limitation, reimbursement for any diminution in the value of the property and reimbursement for sums paid in settlement of claims, attorney fees, consultant fees, and expert fees. The obligations of paragraph B7a. and B7b. shall survive any termination or cancellation of this agreement for any reason.

8. Purchasers will keep all improvements now existing or which shall hereafter be placed on the property insured against fire and other casualties covered by a standard policy of fire insurance with extended coverage endorsements. The policy shall be written to the full replacement value and loss payable to County and Purchasers as their respective interests may appear, and certificates evidencing the policy shall be delivered to County and shall contain a stipulation providing that coverage will not be canceled or diminished without a minimum of ten days' written notice to the County. In the event of a loss, Purchasers shall give immediate notice to County. County may make proof of loss if Purchasers fail to do so within fifteen days of casualty.

#### D. Default

Time is the essence of the Agreement; a default shall occur if:

1. Purchasers fail to make any payment within ten days after it is due;

2. Purchasers fail to perform or comply with any condition and do not commence corrective action within ten days after written notice from the County specifying the nature of the default, or, if the default cannot be cured within that time, fail to commence and pursue curative action with reasonable diligence.

3. Purchasers become insolvent; a receiver, trustee or custodian is appointed to take possession of all or a substantial part of Purchasers' property or properties; Purchasers make an assignment for the benefit of creditors or file a voluntary petition in bankruptcy; or Purchasers are subject to an involuntary bankruptcy which is not dismissed within ninety days.

4. Purchasers make or allow to be made a fraudulent transfer under applicable federal or state law, conceal any of their property from creditors; make or allow to be made a preference within the meaning of the federal bankruptcy laws; or allow a lien or distraint upon any of their property.

#### E. Tax Notice

Until a change of address is requested, all tax statements shall be sent to the following address:

5205 SE 86TH CT, PORTLAND OR 97266

F. Assignment

No assignment of this agreement or any interest therein or any interest in any of the property herein described shall be valid unless it is approved by County. Terms of this agreement may be amended by County upon assignment. Subject to the foregoing restriction, the terms of this agreement shall be binding upon the heirs, successors-in-interest and assigned of Purchaser.

G. Conveyance of Title

Upon complete performance by Purchasers of all the terms and conditions of this contract, County agrees to convey to Purchasers the title to the aforesaid property by Bargain & Sale Deed.


H. Execution Deadline

This contract must be executed by Purchasers on or before June 27, 1995 and received by Multnomah County within five days after that date. Failure to execute this contract in a timely manner shall result in a revocation by the County of its offer to sell the subject property.

THIS INSTRUMENT WILL NOT ALLOW USE OF THE PROPERTY DESCRIBED IN THIS INSTRUMENT IN VIOLATION OF APPLICABLE LAND USE LAWS AND REGULATIONS. BEFORE SIGNING OR ACCEPTING THIS INSTRUMENT, THE PERSONS ACQUIRING FEE TITLE TO THE PROPERTY SHOULD CHECK WITH THE APPROPRIATE CITY OR COUNTY PLANNING DEPARTMENT TO VERIFY APPROVED USES.


IN WITNESS WHEREOF, Purchasers have set their hands the year and day first above written, and County has caused these presents to be executed by the Chair of the Multnomah Board of County Commissioners heretofore entered of record.

BOARD OF COUNTY COMMISSIONERS  
MULTNOMAH COUNTY, OREGON

By   
Beverly Stein, Chair




By   
PAULINE EMPEY

By   
JOHN RECTOR

By   
ROSIE RECTOR - LE

REVIEWED:

By   
Laurence Kressel, County Counsel  
for Multnomah County, Oregon

CONTRACT APPROVED:

By   
Janice M. Druian, Director  
Assessment & Taxation

R-99216-0320                      TL 32 of Section 16 1S 2E  
R-99216-0321  
Map 3539

Described as follows:

A tract of land in the Northwest One-Quarter of Section 16,  
Township 1 South, Range 2 East, of the Willamette Meridian,  
Multnomah County, Oregon, described as follows:

The North 118.25 feet of the following:


Beginning at a point 265 rods South and 59.54 rods East of the  
Northwest Corner of the Thomas W. Gates Donation Land Claim; thence  
South 10.75 rods; thence East 14.46 rods; thence North 10.75 rods;  
thence West 14.46 rods to the point of beginning.


Excepting therefrom that part in Magdalena Park and excepting  
therefrom the West 137.00 feet and further excepting that part in  
S.E. 86th Court as described in Book 1470 Page 998, recorded May 5,  
1980.

STATE OF OREGON                    )  
  ) ss  
COUNTY OF MULTNOMAH    )

*On this 27th day of July, 1995, before me, a Notary Public in and for the County of Multnomah and State of Oregon, personally appeared Beverly Stein, Chair, Multnomah County Board of Commissioners, to me personally known, who being duly sworn did say that the attached instrument was signed and sealed on behalf of the County by authority of the Multnomah County Board of Commissioners, and that said instrument is the free act and deed of Multnomah County.*

*IN TESTIMONY WHEREOF, I have hereunto set my hand and affixed my official seal the day and year first in this, my certificate, written.*



  
Carrie Anne Parkerson  
Notary Public for Oregon  
My Commission Expires: 1/24/97