

BEFORE THE BOARD OF COUNTY COMMISSIONERS
FOR MULTNOMAH COUNTY, OREGON


In the Matter of the Execution of)
Deed D930846 for Certain Tax) ORDER 93-48
Acquired Property to:)
CHARLES E. MEEKER)
AND ROBERTA J. EDWARDS)

It appearing that heretofore Multnomah County acquired the real property hereinafter described through foreclosure of liens for delinquent taxes, and that CHARLES E. MEEKER AND ROBERTA J. EDWARDS are the former record owners thereof, and have applied to the county to repurchase said property for the amount of \$5,529.60 which amount is not less than that required by Section 275.180 ORS; and that it is for the best interests of the County that said application be accepted and that said property be sold to said former owners for said amount;


NOW, THEREFORE, it is hereby ORDERED that the Chair of the Multnomah County Board of County Commissioners execute a deed conveying to the former owners the following described property situated in the County of Multnomah, State of Oregon:

SECTION 19 1N 2E
TAXLOT # 221 0.13 ACRES (SEE ATTACHED EXHIBIT A)

Dated at Portland, Oregon this 18th day of February, 1993



BOARD OF COUNTY COMMISSIONERS
MULTNOMAH COUNTY, OREGON


Gladys McCoy
Multnomah County Chair

REVIEWED:
Laurence Kressel, County Counsel
for Multnomah County, Oregon

By 

EXHIBIT A

(94219-2210)

The following described real property situated in Section 19, Township 1 North, Range 2 East of the Willamette Meridian, in the City of Portland, County of Multnomah and State of Oregon, to-wit:

Beginning at the Northeast corner of Lot 17, Block 3, ROSLYN: thence Easterly along the North line of said Lot 17, extended 60 feet, more or less, to the East line of tract described in a deed from Fred A. Jacobs and wife to Fannie Bishop, recorded in Deed Book 451, Page 240, Deed Records of Multnomah County, Oregon; thence South along the East line of said tract 100 feet to the South line of Lot 20, Block 3, ROSLYN, extended Easterly; thence west to the Southeast corner of said Lot 20; thence Northerly along the East line of Lots 20, 19, 18 and 17, Block 3, ROSLYN, 100 feet to the place of beginning.

DEED D930846

MULTNOMAH COUNTY, a political subdivision of the State of Oregon, Grantor, conveys to CHARLES E. MEEKER AND ROBERTA J. EDWARDS, Grantees the following described real property, situated in the County of Multnomah, State of Oregon:

SECTION 19 1N 2E
TAXLOT # 221 0.13 ACRES (SEE ATTACHED EXHIBIT A)

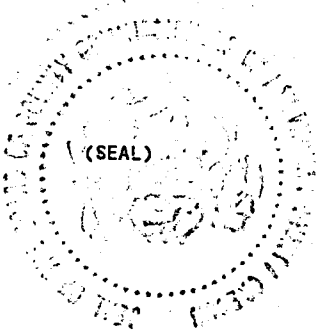
The true and actual consideration paid for this transfer, stated in terms of dollars is \$5,529.60.

This instrument will not allow use of the property described in this instrument in violation of applicable land use laws and regulations. Before signing or accepting this instrument, the person acquiring fee title to the property should check with the appropriate City or County Planning department to verify approved uses.


Until a change is requested, all tax statements shall be sent to the following address:

403 NE 30TH AVE
PORTLAND, OR 97232-3209

IN WITNESS, WHEREOF, MULTNOMAH COUNTY has caused these presents to be executed by the Chair of the Multnomah County Board of County Commissioners this 18th day of February, 1993 by authority of an Order of said Board of County Commissioners heretofore entered of record.




BOARD OF COUNTY COMMISSIONERS
MULTNOMAH COUNTY, OREGON


Gladys McCoy
Multnomah County Chair

REVIEWED:
Laurence Kressel, County Counsel
for Multnomah County, Oregon

DEED APPROVED:
F. Wayne George
Facilities and Property Management

By 


By 

EXHIBIT A

(94219-2210)

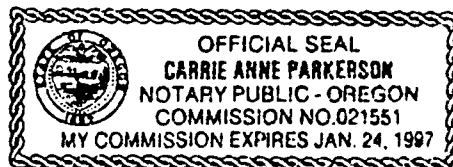
The following described real property situated in Section 19, Township 1 North, Range 2 East of the Willamette Meridian, in the City of Portland, County of Multnomah and State of Oregon, to-wit:


Beginning at the Northeast corner of Lot 17, Block 3, ROSLYN: thence Easterly along the North line of said Lot 17, extended 60 feet, more or less, to the East line of tract described in a deed from Fred A. Jacobs and wife to Fannie Bishop, recorded in Deed Book 451, Page 240, Deed Records of Multnomah County, Oregon; thence South along the East line of said tract 100 feet to the South line of Lot 20, Block 3, ROSLYN, extended Easterly; thence west to the Southeast corner of said Lot 20; thence Northerly along the East line of Lots 20, 19, 18 and 17, Block 3, ROSLYN, 100 feet to the place of beginning.

STATE OF OREGON)
)
COUNTY OF MULTNOMAH) ss

On this 18th day of February, 1993, A.D., before me, a Notary Public in and for County and State, Personally appeared GLADYS McCOY, personally known to me, County Chair of Multnomah County, Oregon, to sign official County documents and that the seal affixed to said instrument was signed and sealed on behalf of Multnomah County by authority of its Board of County Commissioners, and said GLADYS McCOY acknowledged said instrument to be the free act and deed of Multnomah County.

IN TESTIMONY WHEREOF, I have hereunto set my hand, affixed my official seal, the day and year first in this, my certificate, written.




Carrie Anne Parkerson
Notary Public for Oregon

My Commission Expires:
January 24, 1997