

Mult. Co. Pop. + Voting Stats.
(Bob Scholz)

1/021



portland state university

MEMORANDUM

TO

DATE

FROM

Elections + Records

1040 SE Morrison

248-³⁷²⁰~~3034~~ - Recording + micro
film
library

Info + Regis. 248-3720

voter abstracts -
Patricia Corder - in Udel. - drop in

OFFICE OF THE SECRETARY OF STATE
NORMA PAULUS
SECRETARY OF STATE
RAYMOND A. PHELPS, JR.
ASSISTANT TO SECRETARY OF STATE



ADMINISTRATIVE RULES
ELECTIONS
NOTARY PUBLIC
PUBLIC RECORDS
UNIFORM COMMERCIAL CODE
141 STATE CAPITOL
SALEM, OREGON
(503) 378-4144

February 21, 1978

Julie Keller Gottlieb
Multnomah County Charter
Review Committee
401 Wilcox Bldg.
506 S.W. 6th
Portland, OR 97204

Dear Ms. Gottlieb:

Per your request of February 17, 1978, we are sending a copy of
the 1976 Official Abstract of Votes for the General Election and
a list of candidates filing for office.

If this office may assist you further, please let us know.

Sincerely,

A handwritten signature in blue ink that reads 'Ray Phelps'. The signature is written in a cursive, flowing style.


Raymond A. Phelps, Jr.
Assistant to Secretary of State

RAP:sam

Encl
as

Official Abstract of Votes

**General Election
1976**



Compiled and published by
CLAY MYERS
Secretary of State
Elections Division
December 31, 1976


CERTIFICATE

STATE OF OREGON

Office of the Secretary of State

I, CLAY MYERS, Secretary of State of the State of Oregon, and Custodian of the Seal of said State, do hereby certify:

That I have canvassed the votes cast at the General Election held in the State of Oregon on the 2nd day of November, 1976, as provided by law, and that the attached exhibits constitute a true and authentic statement of the results of such election as shown in the abstract of votes cast in each county and submitted to the Secretary of State by the county clerks.



IN TESTIMONY WHEREOF, I have hereunto set my hand and affixed hereto the Seal of the State of Oregon.

Done at the Capitol at Salem, Oregon, this 2nd day of December, A.D. 1976.

A handwritten signature in cursive script, reading "Clay Myers".

Secretary of State

Table of Contents

Certificate of Abstract	Page i
Statistical Summary	iii
Voter Registration by County	iv
Voter Registration by Congressional District	v
Voter Registration by Senatorial and State Representative Districts	vi
Voter Registration Comparison	vii
Voter Participation	viii
Comparative Registration and Voter Participation	ix
Statewide Voter Registration by Age Survey	x
President	2
United States Representative	3-4
Secretary of State	6
State Treasurer	7
Attorney General	8
State Senator Demographics	9-10
State Senator	11-13
State Representative Demographics	14-15
State Representative	16-24
Judge of the Supreme Court	25-27
Judge of the Court of Appeals	28-30
Judge of the Oregon Tax Court	31
Judge of the Circuit Court	32-35
Judge of the District Court	36-37
District Attorneys	38-39
State Measures	40-45

STATISTICAL SUMMARY

Population of Oregon—July 1, 1976	2,341,750
Population of voting age in Oregon*	1,650,000
From the above figure we must necessarily subtract a number of individuals who are 18 years and upwards who, due to legal impediments, would be denied the right to vote in Oregon, i.e., aliens, institutionalized, paroled felons and mobiles. The Elections Division estimates this number to be	41,250
Estimated eligible voters in Oregon	1,608,750
Total registered in Oregon for 1976 General Election	1,420,146
Percentage of eligibles registered to vote	88.3
Number voting on November 2, 1976	1,048,561
Percent of registered voters voting	73.8

*The 1976 population estimate furnished by the Oregon Center for Population Research and Census

Voter Registration by County for General Election, November 2, 1976

County	Democrats	Republicans	Independents	Total
Baker	5,814	3,264	663	9,741
Benton	20,024	16,462	5,856	42,342
Clackamas	68,798	45,856	9,776	124,430
Clatsop	11,180	6,372	1,864	19,416
Columbia	12,780	4,809	1,238	18,827
Coos	22,157	9,280	2,329	33,766
Crook	3,773	2,058	463	6,294
Curry	4,796	3,123	924	8,843
Deschutes	13,674	8,919	1,936	24,529
Douglas	25,599	16,251	3,257	45,107
Gilliam	826	673	119	1,618
Grant	2,298	1,798	331	4,427
Harney	2,443	1,544	353	4,340
Hood River	4,925	2,962	999	8,886
Jackson	34,745	25,170	8,474	68,389
Jefferson	2,692	2,141	314	5,147
Josephine	15,114	12,036	2,514	29,664
Klamath	17,979	11,237	3,102	32,318
Lake	2,370	1,593	299	4,262
Lane	89,053	47,673	15,853	152,579
Lincoln	11,336	6,647	2,073	20,056
Linn	25,007	15,038	3,746	43,791
Malheur	6,229	6,167	1,013	13,409
Marion	51,345	40,468	8,103	99,916
Morrow	1,696	1,109	277	3,082
Multnomah	215,564	107,840	30,796	354,200
Polk	11,250	9,366	2,033	22,649
Sherman	716	530	110	1,356
Tillamook	7,157	4,091	735	11,983
Umatilla	14,030	10,402	2,143	26,575
Union	7,463	4,876	1,116	13,455
Wallowa	2,200	1,908	200	4,308
Wasco	6,952	4,217	1,028	12,197
Washington	58,023	50,506	11,949	120,478
Wheeler	631	451	78	1,160
Yamhill	13,579	10,460	2,567	26,606
TOTALS	794,218	497,297	128,631	1,420,146

Voter Registration by Congressional District

County	Democrats	Republicans	Independents	Total
1st Congressional District				
Benton & 4	19,212	16,039	5,711	40,962
Clackamas 2 & 3	18,584	17,972	3,243	39,799
Clatsop	11,180	6,372	1,864	19,416
Columbia	12,780	4,809	1,238	18,827
Lincoln	11,336	6,647	2,073	20,056
Multnomah & 3	33,519	24,757	6,841	65,117
Polk	11,250	9,366	2,033	22,649
Tillamook	7,157	4,091	735	11,983
Washington	58,023	50,506	11,949	120,478
Yamhill	13,579	10,460	2,567	26,606
TOTAL	196,620	151,019	38,254	385,893
2nd Congressional District				
Baker	5,814	3,264	663	9,741
Clackamas 1 & 3	27,998	15,818	3,944	47,760
Crook	3,773	2,058	463	6,294
Deschutes	13,674	8,919	1,936	24,529
Gilliam	826	673	119	1,618
Grant	2,298	1,798	331	4,427
Harney	2,443	1,544	353	4,340
Hood River	4,925	2,962	999	8,886
Jefferson	2,692	2,141	314	5,147
Klamath	17,979	11,237	3,102	32,318
Lake	2,370	1,593	299	4,262
Linn & 4	13,169	8,426	2,025	23,620
Malheur	6,229	6,167	1,013	13,409
Marion	51,345	40,468	8,103	99,916
Morrow	1,696	1,109	277	3,082
Sherman	716	530	110	1,356
Umatilla	14,030	10,402	2,143	26,575
Union	7,463	4,876	1,116	13,455
Wallowa	2,200	1,908	200	4,308
Wasco	6,952	4,217	1,028	12,197
Wheeler	631	451	78	1,160
TOTAL	189,223	130,561	28,616	348,400
3rd Congressional District				
Clackamas 2 & 1	22,216	12,066	2,589	36,871
Multnomah & 1	182,045	83,083	23,955	289,083
TOTAL	204,261	95,149	26,544	325,954
4th Congressional District				
Benton & 1	812	423	145	1,380
Coos	22,157	9,280	2,329	33,766
Curry	4,796	3,123	924	8,843
Douglas	25,599	16,251	3,257	45,107
Jackson	34,745	25,170	8,474	68,389
Josephine	15,114	12,036	2,514	29,664
Lane	89,053	47,673	15,853	152,579
Linn & 1	11,838	6,612	1,721	20,171
TOTAL	204,114	120,568	35,217	359,899
GRAND TOTAL	794,218	497,297	128,631	1,420,146

Voter Registration by Senatorial and Representative Districts

Senatorial Districts

Each Senatorial District is comprised of two Representative Districts as follows:

District Number	Representative Districts	District Number	Representative Districts
1	1 and 2	16	30 and 31
2	3 and 38	17	32 and 33
3	4 and 5	18	34 and 35
4	6 and 7	19	36 and 37
5	8 and 9	20	39 and 40
6	10 and 11	21	41 and 42
7	12 and 13	22	43 and 44
8	14 and 15	23	45 and 46
9	16 and 17	24	47 and 48
10	18 and 19	25	49 and 50
11	20 and 21	26	51 and 52
12	22 and 23	27	53 and 54
13	24 and 25	28	55 and 56
14	26 and 27	29	57 and 58
15	28 and 29	30	59 and 60

Representative Districts

Representative District	Democrats	Republicans	Independents	Total	Representative District	Democrats	Republicans	Independents	Total
1	14,952	7,380	1,864	24,196	32	12,378	8,918	1,977	23,273
2	13,264	7,534	2,179	22,977	33	11,473	9,266	1,814	22,553
3	12,850	7,595	1,779	22,224	34	11,715	8,117	2,226	22,058
4	12,737	9,477	2,169	24,383	35	12,549	10,565	4,171	27,285
5	11,582	11,526	2,689	25,797	36	12,837	9,571	2,334	24,742
6	14,289	12,676	3,151	30,116	37	11,655	6,526	1,678	19,859
7	13,438	11,780	2,714	27,932	38	15,117	8,525	2,532	26,174
8	13,103	8,384	2,629	24,116	39	13,858	7,427	2,310	23,595
9	12,611	10,875	2,675	26,161	40	15,649	8,791	2,996	27,436
10	14,111	9,082	2,311	25,504	41	15,370	9,238	3,623	28,231
11	13,576	4,719	1,514	19,809	42	14,362	5,935	2,113	22,410
12	15,212	5,945	2,274	23,431	43	13,948	8,068	2,363	24,379
13	13,481	5,404	2,409	21,294	44	13,386	6,971	2,176	22,533
14	14,231	3,797	1,366	19,394	45	11,592	8,814	1,452	21,858
15	13,842	3,983	1,444	19,269	46	13,505	7,243	1,798	22,546
16	13,528	4,648	1,475	19,651	47	13,660	5,557	1,453	20,670
17	12,690	6,687	1,392	20,769	48	13,293	6,846	1,800	21,939
18	13,132	8,492	1,606	23,230	49	14,660	11,795	2,413	28,868
19	12,778	7,896	1,823	22,497	50	12,512	8,054	2,627	23,193
20	11,576	5,219	1,472	18,267	51	11,782	10,320	2,881	24,983
21	13,175	5,238	1,567	19,980	52	14,174	9,387	3,633	27,194
22	13,173	8,129	1,968	23,270	53	12,421	7,550	2,085	22,056
23	15,345	9,342	2,871	27,558	54	15,509	10,015	2,286	27,810
24	12,674	10,887	2,031	25,592	55	12,960	7,873	1,904	22,737
25	14,825	8,731	1,857	25,413	56	12,523	7,751	2,264	22,538
26	16,038	9,217	2,058	27,313	57	11,402	7,975	1,700	21,077
27	14,237	10,587	2,119	26,943	58	12,291	9,211	1,759	23,261
28	13,209	9,673	1,673	24,555	59	12,999	7,951	1,587	22,537
29	11,374	9,310	2,064	22,748	60	10,559	8,924	1,613	21,096
30	11,895	8,504	1,794	22,193	TOTAL	794,218	497,297	128,631	1,420,146
31	11,151	11,396	2,126	24,673					

Voter Registration for General Election 1976 Compared with Primary Election 1976

County	DEMOCRATS		REPUBLICANS		OTHERS		TOTAL	
	General 1976	Primary 1976	General 1976	Primary 1976	General 1976	Primary 1976	General 1976	Primary 1976
Baker	5,814	5,542	3,264	3,230	663	495	9,741	9,267
Benton	20,024	18,070	16,462	15,073	5,856	4,439	42,342	37,582
Clackamas	68,798	63,574	45,856	43,053	9,776	7,638	124,430	114,265
Clatsop	11,180	10,362	6,372	6,187	1,864	1,346	19,416	17,895
Columbia	12,780	11,883	4,809	4,606	1,238	923	18,827	17,412
Coos	22,157	21,574	9,280	9,119	2,329	1,972	33,766	32,665
Crook	3,773	3,558	2,058	1,971	463	356	6,294	5,885
Curry	4,796	4,472	3,123	3,001	924	714	8,843	8,187
Deschutes	13,674	13,015	8,919	8,642	1,936	1,546	24,529	23,203
Douglas	25,599	24,249	16,251	15,638	3,257	2,410	45,107	42,297
Gilliam	826	757	673	631	119	68	1,618	1,456
Grant	2,298	2,109	1,798	1,685	331	252	4,427	4,046
Harney	2,443	2,282	1,544	1,500	353	235	4,340	4,017
Hood River	4,925	4,522	2,962	2,831	999	742	8,886	8,095
Jackson	34,745	31,716	25,170	23,926	8,474	5,594	68,389	61,236
Jefferson	2,692	2,441	2,141	2,066	314	235	5,147	4,742
Josephine	15,114	13,444	12,036	10,984	2,514	1,928	29,664	26,356
Klamath	17,979	16,354	11,237	10,328	3,102	2,399	32,318	29,081
Lake	2,370	2,257	1,593	1,521	299	203	4,262	3,981
Lane	89,053	81,867	47,673	44,954	15,853	10,844	152,579	137,665
Lincoln	11,336	10,143	6,647	6,208	2,073	1,366	20,056	17,717
Linn	25,007	22,921	15,038	14,308	3,746	2,862	43,791	40,091
Malheur	6,229	6,031	6,167	5,916	1,013	833	13,409	12,780
Marion	51,345	46,895	40,468	38,407	8,103	5,991	99,916	91,293
Morrow	1,696	1,517	1,109	1,050	277	224	3,082	2,791
Multnomah	215,564	205,380	107,840	105,228	30,796	23,379	354,200	333,987
Polk	11,250	10,174	9,366	8,936	2,033	1,422	22,649	20,532
Sherman	716	719	530	547	110	85	1,356	1,351
Tillamook	7,157	6,484	4,091	3,878	735	496	11,983	10,858
Umatilla	14,030	12,857	10,402	9,632	2,143	1,541	26,575	24,030
Union	7,463	6,776	4,876	4,526	1,116	739	13,455	12,041
Wallowa	2,200	2,256	1,908	1,614	200	117	4,308	3,987
Wasco	6,952	6,969	4,217	4,417	1,028	882	12,197	12,268
Washington	58,023	54,357	50,506	47,911	11,949	9,636	120,478	111,904
Wheeler	631	657	451	441	78	57	1,160	1,155
Yamhill	13,579	12,437	10,460	9,814	2,567	1,879	26,606	24,130
TOTAL	794,218	740,621	497,297	473,779	128,631	95,848	1,420,146	1,310,248

Voter Participation for General Election 1976

County	Number of Registered Democrats	Number of Democrats Voting	Percent of Democratic Participation	Number of Registered Republicans	Number of Republicans Voting	Percent of Republican Participation	Number of "Other" Registrations	Number of "Others" Voting	Percent of "Other" Participation	Total Registration	Total Number of Ballots Issued and Counted	Total Percent of Participation
Baker	5,814	3,805	65.4	3,264	2,276	69.7	663	422	63.7	9,741	6,503	66.8
Benton	20,024	13,606	67.9	16,462	12,113	73.6	5,856	4,120	70.4	42,342	29,839	70.5
Clackamas	68,798	51,678	75.1	45,856	36,797	80.2	9,776	7,252	74.2	124,430	95,727	76.9
Clatsop	11,180	8,027	71.8	6,372	4,717	74.0	1,864	1,271	68.2	19,416	14,015	72.2
Columbia	12,780	9,528	74.6	4,809	3,722	77.4	1,238	865	69.9	18,827	14,115	75.0
Coos	22,157	15,514	70.0	9,280	6,974	75.2	2,329	1,565	67.2	33,766	24,053	71.2
Crook	3,773	2,875	76.2	2,058	1,664	80.9	463	334	72.1	6,294	4,873	77.4
Curry	4,796	3,497	72.9	3,123	2,379	76.2	924	580	62.8	8,843	6,456	73.0
Deschutes	13,674	10,786	78.9	8,919	7,414	83.1	1,936	1,770	91.4	24,529	19,970	81.4
Douglas	25,599	19,078	74.5	16,251	12,773	78.6	3,257	2,133	65.5	45,107	33,984	75.3
Gilliam	826	602	72.9	673	510	75.8	119	77	64.7	1,618	1,189	73.5
Grant	2,298	1,678	81.3	1,798	1,384	77.0	331	217	65.6	4,427	3,279	74.1
Harney	2,443	1,987	81.3	1,544	1,267	82.1	353	251	71.1	4,340	3,505	80.8
Hood River	4,925	3,698	75.1	2,962	2,410	81.4	999	723	72.4	8,886	6,831	76.9
Jackson	34,745	25,694	73.9	25,170	19,978	79.4	8,474	5,856	69.1	68,389	51,528	75.3
Jefferson	2,692	2,074	77.0	2,141	1,594	74.5	314	290	92.4	5,147	3,958	76.9
Josephine	15,114	10,646	70.4	12,036	9,258	76.9	2,514	1,600	63.6	29,664	21,504	72.5
Klamath	17,979	12,780	71.1	11,237	8,411	74.8	3,102	1,738	56.0	32,318	22,929	70.9
Lake	2,370	1,726	72.8	1,593	1,195	75.0	299	187	62.5	4,262	3,108	72.9
Lane	89,053	63,319	71.1	47,673	36,677	76.9	15,853	10,391	65.5	152,579	110,387	72.3
Lincoln	11,336	7,596	67.0	6,647	4,849	72.9	2,073	1,201	57.9	20,056	13,646	68.0
Linn	25,007	18,150	72.6	15,038	11,444	76.1	3,746	2,372	63.3	43,791	31,966	73.0
Malheur	6,229	4,372	70.2	6,167	4,742	76.9	1,013	689	68.0	13,409	9,803	73.1
Marion	51,345	37,118	72.3	40,468	31,751	78.5	8,103	5,360	66.1	99,916	74,229	74.2
Morrow	1,696	1,237	72.9	1,109	864	77.9	277	181	65.3	3,082	2,282	74.0
Multnomah	215,564	153,571	71.2	107,840	82,521	76.5	30,796	20,689	67.1	354,200	256,781	72.5
Polk	11,250	8,667	77.0	9,366	7,805	83.3	2,033	1,491	73.3	22,649	17,963	79.3
Sherman	716	577	80.6	530	474	89.4	110	84	76.4	1,356	1,135	83.7
Tillamook	7,157	5,294	74.0	4,091	3,171	77.5	735	600	81.6	11,983	9,065	75.6
Umatilla	14,030	9,561	68.1	10,402	7,578	72.8	2,143	1,555	72.6	26,575	18,694	70.3
Union	7,463	4,900	65.7	4,876	3,285	67.4	1,116	817	73.2	13,455	9,002	66.9
Wallowa	2,200	1,578	71.7	1,908	1,431	75.0	200	190	95.0	4,308	3,199	74.2
Wasco	6,952	5,364	77.1	4,217	3,425	81.2	1,028	712	69.3	12,197	9,501	77.9
Washington	58,023	43,045	74.2	50,506	40,330	79.9	11,949	9,201	77.0	120,478	92,576	76.8
Wheeler	631	425	67.4	451	335	74.3	78	35	44.9	1,160	795	68.5
Yamhill	13,579	9,944	73.2	10,460	8,267	79.0	2,567	1,960	76.4	26,606	20,171	75.8
TOTAL	794,218	573,997	72.3	497,297	385,785	77.6	128,631	88,779	69.0	1,420,146	1,048,561	73.8

Comparative Registration

PRIMARY ELECTIONS

Year	Democratic	Percent	Republican	Percent	Others	Percent	Total
1954	378,781	48.2	394,921	50.3	11,583	1.5	785,285
1956	378,778	48.5	392,128	50.2	9,689	1.3	780,595
1958	430,137	51.9	387,453	46.7	11,680	1.4	829,270
1960	420,958	52.8	365,377	45.8	10,791	1.4	797,036
1962	457,224	53.5	383,253	44.9	13,625	1.6	854,102
1964	456,508	53.5	383,752	45.0	13,065	1.5	853,325
1966	507,603	54.9	399,297	43.2	17,441	1.9	924,341
1968	550,121	55.2	428,626	43.0	17,915	1.8	996,662
1970	557,189	54.7	437,188	43.0	23,640	2.3	1,018,017
1972	656,572	56.7	464,797	40.1	37,342	3.2	1,158,711
1974	711,583	57.0	481,599	38.6	55,549	4.4	1,248,596
1976	740,621	56.5	473,779	36.2	95,848	7.3	1,310,248

GENERAL ELECTIONS

Year	Democratic	Percent	Republican	Percent	Others	Percent	Total
1954	402,283	49.1	404,694	49.4	12,562	1.5	819,539
1956	451,179	51.4	413,659	47.1	13,114	1.5	877,952
1958	447,195	52.3	395,090	46.2	12,759	1.5	855,044
1960	480,588	53.4	405,195	45.0	14,833	1.6	900,616
1962	473,561	53.6	395,351	44.7	14,778	1.7	883,690
1964	511,973	54.9	402,336	43.2	18,152	1.9	932,461
1966	518,228	54.6	412,586	43.4	19,011	2.0	949,825
1968	530,074	54.5	420,943	43.3	20,834	2.2	971,851
1970	521,662	54.6	410,693	43.0	23,104	2.4	955,459
1972	673,710	56.3	473,907	39.6	50,059	4.1	1,197,676
1974	652,414	57.1	439,667	38.5	50,992	4.5	1,143,073
1976	794,218	55.9	497,297	35.0	128,631	9.1	1,420,146

Comparative Voter Participation

PRIMARY ELECTIONS

Year	DEMOCRATIC			REPUBLICAN			OTHERS			TOTAL		
	Regis- tration	Voted	Per- cent	Regis- tration	Voted	Per- cent	Regis- tration	Voted	Per- cent	Regis- tration	Voted	Per- cent
1960	420,958	286,868	68.1	365,377	256,447	70.2	10,701	2,557	23.9	797,036	545,872	68.5
1962	457,224	236,808	51.8	383,253	220,273	57.5	13,625	2,859	21.9	854,102	459,940	53.9
1964	456,508	305,583	66.9	383,752	292,539	76.2	13,065	5,145	39.4	853,325	603,267	70.7
1966	507,603	267,808	52.8	399,297	244,148	61.1	17,441	4,821	27.6	924,341	516,777	55.9
1968	550,121	394,454	71.7	428,626	324,023	75.6	17,915	6,954	38.8	996,662	725,431	72.8
1970	557,189	300,022	53.8	437,188	260,914	59.7	23,640	7,625	32.3	1,018,017	568,551	55.8
1972	656,572	420,523	64.0	464,797	301,510	64.8	37,342	12,518	33.5	1,158,711	734,551	63.4
1974	711,583	330,163	46.4	481,599	251,147	52.1	55,549	11,862	21.4	1,248,596	593,172	47.5
1976	740,621	451,452	61.0	473,779	312,752	66.0	95,848	34,782	36.3	1,310,248	798,986	61.0

GENERAL ELECTIONS

Year	DEMOCRATIC			REPUBLICAN			OTHERS			TOTAL		
	Regis- tration	Voted	Per- cent	Regis- tration	Voted	Per- cent	Regis- tration	Voted	Per- cent	Regis- tration	Voted	Per- cent
1964	511,973	434,958	84.9	402,336	343,001	85.2	18,152	13,286	73.2	932,461	791,245	84.8
1966	518,228	363,864	70.2	412,586	317,545	77.0	19,011	12,387	65.2	949,825	693,796	73.0
1968	530,074	439,706	83.0	420,943	368,887	87.5	20,834	15,969	76.6	971,851	824,562	84.8
1970	521,662	360,962	69.2	410,693	297,234	72.4	23,104	13,682	59.2	955,459	681,381	71.3
1972	673,710	521,190	77.4	473,907	394,604	83.3	50,059	37,582	75.1	1,197,676	953,376	79.6
1974	652,414	443,039	67.9	439,607	322,157	73.3	50,992	27,361	53.7	1,143,073	792,557	69.3
1976	794,218	573,997	72.3	497,297	385,785	77.6	128,631	88,779	69.0	1,420,146	1,048,561	73.8

STATEWIDE VOTER REGISTRATION BY AGE SURVEY

December 1, 1976

Age Groups	18-24	25-30	31-40	41-50	51-60	61-70	Over 70
Republicans	25.6%	24.0%	36.4%	39.5%	37.2%	40.6%	48.0%
Democrats	55.9%	59.6%	54.3%	55.8%	55.6%	56.3%	49.6%
Independents	18.5%	16.4%	9.3%	4.7%	7.2%	3.1%	2.4%

This information was compiled from a 2% random sampling of voter registrations from 17 representative Oregon counties.

FEDERAL OFFICES

PRESIDENT

President & Vice-President Write-in Votes

County	Jimmy Carter ¹ (D)	Gerald Ford ^{*1} (R)	Eugene McCarthy ¹ (I)	Tom Anderson	Jerry Brown	Ronald Reagan	Misc.
Baker	3,306	3,340	225	17	...	23	8
Benton	11,887	15,555	1,635	13	52	21	144
Clackamas	42,504	47,671	3,318	87	65	58	256
Clatsop	6,690	6,178	684	4	10	3	47
Columbia	8,005	5,226	521	18	25	18	46
Coos	14,168	9,481	924	19	24	38	71
Crook	2,536	2,093	102	2	2	19	23
Curry	3,227	2,962	294	24
Deschutes	9,480	9,054	729	14	26	64	15
Douglas	14,965	16,500	1,187	85	47	94	95
Gilliam	508	612	36	4	...	6	...
Grant	1,393	1,640	148	2	3	15	5
Harney	1,567	1,652	163	6	8	9	2
Hood River	3,114	3,210	287	5	2	4	14
Jackson	23,384	24,237	1,926	...	104	173	412
Jefferson	1,769	1,810	153	17	5	7	16
Josephine	9,061	10,726	899	147	36	93	148
Klamath	9,659	11,649	652	48	43	59	77
Lake	1,381	1,575	102	3	2	8	17
Lane	56,479	46,245	4,769	92	188	71	523
Lincoln	6,685	5,755	685	11	21	16	26
Linn	15,776	14,128	1,198	17	19	33	70
Malheur	3,507	5,682	368	14	...	32	7
Marion	33,781	35,497	2,678	29	55	82	209
Morrow	1,162	1,091	78	15	...	2	19
Multnomah	129,060	112,400	10,064	222	273	140	1,000
Polk	8,141	8,528	752	12	21	33	43
Sherman	491	567	48	2	1
Tillamook	4,456	4,033	337	17	6	4	14
Umatilla	7,985	9,345	599	7	11	32	52
Union	4,280	5,111	397	13	...	17	11
Wallowa	1,310	1,693	110	3	7	16	10
Wasco	4,560	4,258	350	13	13	12	34
Washington	34,847	52,376	2,999	79	65	73	172
Wheeler	402	355	17	2	3
Yamhill	8,881	9,885	773	...	15	12	54
TOTAL	490,407	492,120*	40,207	1,035	1,148	1,291	3,668

¹Figures shown are from recount of votes for this office.

U.S. REPRESENTATIVE

1st Congressional District

County	Les AuCoin (D)*	Phil Bladine (R)	(Misc. Write-in)
Benton	14,670	10,316	2
Clackamas	16,345	13,524	1
Clatsop	8,546	4,417	1
Columbia	9,295	4,244	1
Lincoln	7,100	4,748	...
Multnomah	24,364	15,707	10
Polk	9,638	6,161	...
Tillamook	5,700	3,041	...
Washington	48,850	38,367	...
Yamhill	10,336	8,615	1
TOTAL	154,844*	109,140	16

2nd Congressional District

County	Thomas H. Mercer (R)	Al Ullman (D)*	(Misc. Write-in)
Baker	1,979	4,866	...
Clackamas	8,097	25,171	2
Crook	1,253	3,395	...
Deschutes	6,083	12,607	...
Gilliam	238	893	...
Grant	717	2,402	...
Harney	825	2,549	...
Hood River	1,327	4,372	...
Jefferson	1,150	2,597	3
Klamath	6,677	13,763	1
Lake	824	2,171	...
Linn	3,518	12,388	1
Malheur	4,533	4,894	...
Marion	17,833	52,379	7
Morrow	576	1,765	...
Sherman	239	853	...
Umatilla	4,521	12,672	2
Union	3,355	6,308	...
Wallowa	1,858	1,211	1
Wasco	1,669	5,473	...
Wheeler	159	584	...
TOTAL	67,431	173,313*	17

3rd Congressional District

County	Robert Blackford Duncan (D)*	Martin Simon (I)	(Misc. Write-in)
Clackamas	18,989	4,053	23
Multnomah	129,514	24,192	280
TOTAL	148,503*	28,245	303

4th Congressional District

County	Jim Howard (I)	Jerry Lausmann (R)	Theodora (Tonia) Nathan (I)	Jim Weaver (D)*	(Misc. Write-in)
Benton	82	240	59	548	3
Coos	1,849	6,737	1,083	13,494	...
Curry	405	2,461	319	3,148	...
Douglas	2,921	11,479	1,791	13,576	2
Jackson	2,544	20,066	3,650	22,601	7
Josephine	1,356	11,455	1,176	5,961	...
Lane	11,990	29,429	5,674	55,530	11
Linn	957	4,076	555	7,617	...
TOTAL	22,104	85,943	14,307	122,475*	23

STATE OFFICES

SECRETARY OF STATE

County	Norma Paulus (R)*	Blaine Whipple (D)	(Misc. Write-in)
Baker	3,544	3,069	3
Benton	19,268	8,156	3
Clackamas	57,303	33,175	15
Clatsop	8,392	4,969	2
Columbia	7,275	6,340	8
Coos	12,008	12,366	14
Crook	2,849	1,796	...
Curry	3,202	2,946	7
Deschutes	11,816	7,103	...
Douglas	16,497	15,265	45
Gilliam	790	339	...
Grant	1,850	1,201	3
Harney	2,073	1,273	1
Hood River	4,098	2,311	2
Jackson	28,847	18,655	37
Jefferson	2,355	1,357	6
Josephine	12,056	7,675	18
Klamath	11,959	9,621	11
Lake	1,943	1,065	3
Lane	54,410	48,508	66
Lincoln	7,819	5,008	...
Linn	17,308	12,934	10
Malheur	5,603	3,450	...
Marion	46,214	24,558	29
Morrow	1,300	989	14
Multnomah	140,050	94,758	86
Polk	11,277	5,669	2
Sherman	700	386	...
Tillamook	5,072	3,649	1
Umatilla	9,112	6,739	10
Union	5,805	3,678	...
Wallowa	1,523	1,446	...
Wasco	5,450	3,412	...
Washington	59,514	27,550	13
Wheeler	442	298	...
Yamhill	12,083	6,851	1
TOTAL	591,807*	388,565	410

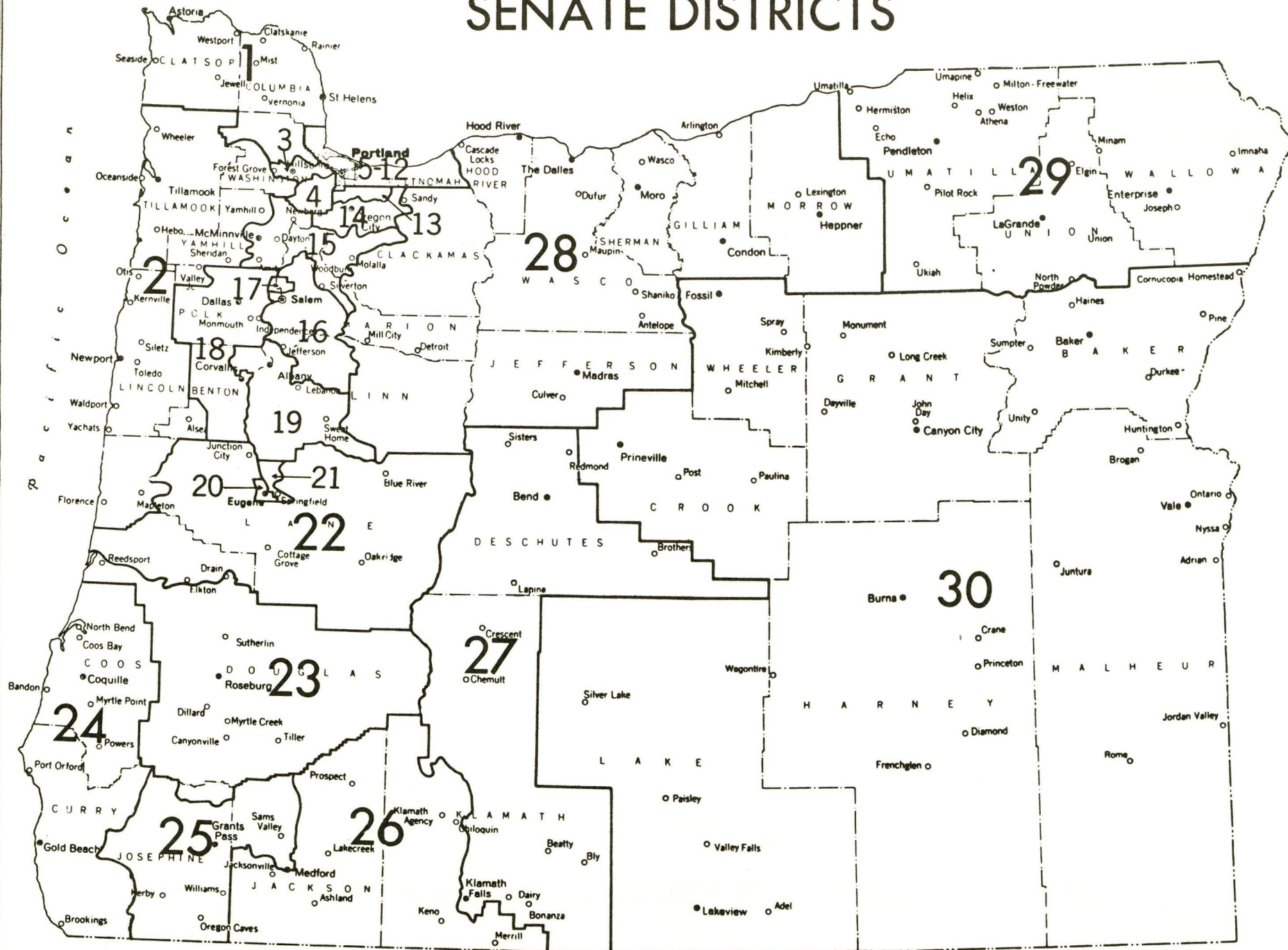
STATE TREASURER

County	Jewel A. Lansing (D)	Clay Myers (R)*	(Misc. Write-in)
Baker	3,462	3,208	...
Benton	11,450	15,365	2
Clackamas	46,010	44,306	2
Clatsop	7,383	5,923	1
Columbia	7,632	5,850	...
Coos	12,776	11,498	...
Crook	2,395	2,262	1
Curry	2,826	3,294	...
Deschutes	9,587	9,118	...
Douglas	14,585	17,191	...
Gilliam	498	633	...
Grant	1,241	1,818	...
Harney	1,496	1,814	...
Hood River	3,357	3,051	1
Jackson	19,291	28,038	1
Jefferson	1,779	1,942	3
Josephine	7,351	10,946	2
Klamath	8,713	12,568	6
Lake	1,242	1,712	...
Lane	48,748	54,041	10
Lincoln	6,599	6,067	...
Linn	13,803	16,415	1
Malheur	3,175	5,916	...
Marion	33,719	36,076	3
Morrow	1,044	1,274	...
Multnomah	130,207	102,362	42
Polk	7,512	8,918	...
Sherman	506	582	...
Tillamook	4,979	3,791	...
Umatilla	6,286	9,552	2
Union	3,695	5,745	...
Wallowa	1,169	1,825	...
Wasco	4,567	4,201	...
Washington	40,288	46,076	10
Wheeler	320	430	...
Yamhill	8,902	9,937	...
TOTAL	478,593	493,745*	87

ATTORNEY GENERAL

County	James W. (Jim) Durham (R)	James A. (Jim) Redden (D)*	(Misc. Write-in)
Baker	2,400	3,998	...
Benton	12,031	14,159	6
Clackamas	32,660	55,793	9
Clatsop	4,607	8,373	2
Columbia	3,921	9,229	6
Coos	6,833	17,061	1
Crook	1,684	2,890	...
Curry	2,147	3,849	...
Deschutes	6,363	11,997	...
Douglas	11,288	20,003	14
Gilliam	512	563	...
Grant	1,092	1,856	...
Harney	1,220	2,122	...
Hood River	2,398	3,778	...
Jackson	14,475	32,993	48
Jefferson	1,410	2,192	2
Josephine	8,469	9,635	23
Klamath	7,933	13,391	17
Lake	1,122	1,777	...
Lane	34,861	65,878	64
Lincoln	4,612	7,713	...
Linn	10,984	18,417	7
Malheur	4,651	4,292	...
Marion	28,424	40,233	13
Morrow	1,070	1,181	2
Multnomah	73,300	149,632	44
Polk	6,977	9,146	...
Sherman	452	614	...
Tillamook	3,341	5,088	...
Umatilla	6,473	10,197	2
Union	3,773	5,367	...
Wallowa	1,268	1,592	...
Wasco	3,113	5,336	...
Washington	36,617	48,428	12
Wheeler	278	440	...
Yamhill	7,701	10,583	3
TOTAL	350,460	599,796*	275

SENATE DISTRICTS



DEMOGRAPHIC INFORMATION BY SENATORIAL DISTRICT*

Senate Dist.	Total Popul.	18 & Over Popul.	% 18+ Who Are 18 - 20	% 18+ Who Are 21 - 34	% 18+ Who Are 35 - 64	% 18+ Who Are 65+	% Of Popul. Non-white	% Of Pop. 14+ Who Are Married	Total Households	Average Hshld. Size	1 Person Households	2 Person Households	3 Person Households	% Of Hshlds. Who Are Homeowners
1	69,291	45,153	7.1	25.0	50.2	17.7	1.8	66.2	22,763	2.99	4,365	7,371	11,027	71.6
2	69,565	45,988	5.6	21.5	52.5	20.3	1.6	67.6	23,421	2.91	4,342	8,584	10,491	72.3
3	70,304	44,473	7.4	32.2	48.0	12.4	1.4	68.1	21,622	3.19	2,857	6,430	12,331	71.1
4	69,911	45,187	6.3	33.8	48.2	11.7	0.8	68.7	22,533	3.07	3,298	7,188	12,043	66.5
5	69,793	55,075	7.7	26.3	45.7	20.3	3.1	47.5	31,278	2.10	14,097	9,128	8,053	37.0
6	69,655	48,191	8.4	26.8	47.5	17.2	2.0	61.9	23,794	2.86	4,466	8,230	11,098	70.9
7	69,477	52,333	8.6	26.3	42.1	23.0	10.4	49.7	28,570	2.35	10,257	9,273	9,040	43.1
8	69,566	47,754	7.9	26.9	46.9	18.3	14.7	59.3	24,380	2.78	5,589	8,160	10,631	65.3
9	69,428	48,211	7.2	26.8	49.4	16.7	10.1	62.8	24,408	2.80	4,800	8,465	11,143	68.4
10	69,487	48,881	6.3	23.5	46.4	23.7	3.8	58.7	24,874	2.74	6,048	8,496	10,330	68.2
11	69,699	44,562	7.5	32.0	47.8	12.8	1.8	65.9	21,703	3.14	3,068	6,553	12,082	69.6
12	69,562	43,459	7.0	30.0	51.7	11.3	1.9	68.1	20,428	3.33	2,156	5,649	12,623	73.0
13	69,844	44,786	6.5	28.7	52.2	12.6	1.1	67.6	22,196	3.13	3,275	6,628	12,285	71.9
14	70,023	44,841	6.6	28.3	50.3	14.8	1.0	67.6	21,559	3.16	3,115	6,558	11,882	71.7
15	69,560	45,612	7.8	23.0	46.2	23.1	1.3	65.0	21,860	3.07	3,762	7,675	10,423	73.2
16	69,533	43,227	7.2	26.8	51.4	14.5	1.3	64.9	20,437	3.23	2,868	6,454	11,111	74.8
17	69,482	48,215	7.5	28.0	45.3	19.2	1.9	60.9	23,505	2.75	5,462	7,909	10,134	60.9
18	69,653	49,832	20.9	33.2	34.4	11.5	2.7	54.4	20,966	2.94	3,555	7,062	10,349	57.6
19	69,709	44,101	6.9	29.4	49.5	14.2	0.9	69.2	21,860	3.16	3,119	6,876	11,865	70.2
20	69,200	45,520	8.6	34.8	45.2	11.5	1.7	65.8	22,159	3.08	2,911	7,288	11,960	64.1
21	69,293	48,346	14.6	34.1	39.0	12.3	1.9	57.7	23,086	2.81	4,921	7,543	10,622	54.1
22	69,332	43,364	6.8	26.8	52.5	13.8	0.8	69.5	21,078	3.26	2,605	6,640	11,833	74.5
23	69,701	44,076	6.4	26.5	52.6	14.5	1.0	68.5	21,927	3.16	3,337	6,864	11,725	70.7
24	69,521	44,923	6.4	26.4	52.6	14.5	1.3	69.2	22,707	3.03	3,751	7,586	11,370	69.0
25	70,172	46,531	5.3	23.0	52.3	19.5	1.0	69.5	23,006	2.97	3,771	8,092	11,143	72.2
26	69,724	47,223	8.4	25.4	48.6	17.6	1.8	65.4	23,652	2.87	4,562	8,097	10,993	66.4
27	70,211	46,318	7.4	27.4	50.5	14.7	2.7	68.3	23,232	2.95	4,072	7,850	11,310	66.6
28	69,666	44,767	5.5	23.8	54.2	16.4	4.4	67.1	22,296	3.06	3,799	7,353	11,144	68.7
29	70,547	47,111	7.9	24.2	50.3	17.6	2.4	64.4	23,131	2.95	4,453	7,512	11,166	66.4
30	70,476	45,391	6.3	24.1	52.2	17.4	2.5	67.3	22,781	3.05	4,056	7,356	11,369	67.2
STATE	2,091,385	1,393,451	7.8	27.5	48.4	16.3	2.8	64.0	691,212	2.94	132,737	224,870	333,576	66.1

* This information prepared in cooperation with Bureau of Governmental Research & Service. Figures based on 1970 Federal census.

STATE SENATOR

2nd District

County	Dell Isham (D)*	W. Stan Ouderkirk (R)	(Misc. Write-in)
Benton	210	138	...
Lane	2,494	1,263	...
Lincoln	6,171	6,652	...
Polk	307	176	...
Tillamook	5,045	3,503	...
Washington	1,264	894	...
Yamhill	2,681	1,398	...
TOTAL	18,172*	14,024	0

4th District

County	Victor G. Atiyeh (R)*	Elwood (Woody) Ostrom (D)	(Misc. Write-in)
Washington	29,065*	12,620	...

6th District

County	Walter Jacoby (R)	Jan Wyers (D)*	(Misc. Write-in)
Multnomah	9,286	17,979*	3

7th District

County	Rosalie Huss (R)	Stephen Kafoury (D)*	(Misc. Write-in)
Multnomah	8,104	17,693*	5

8th District

County	William McCoy (D)*	(Misc. Write-in)
Multnomah	18,523*	34

10th District

County	Norm Lewis (R)	Betty Roberts (D)*	(Misc. Write-in)
Multnomah	10,349	19,888*	3

12th District

County	Bob Adkins (R)	Vern Cook (D)*	(Misc. Write-in)
Multnomah	12,934	20,465*	9

STATE SENATOR

15th District

County	John C. Daley (D)	Anthony Meeker (R)*	(Misc. Write-in)
Clackamas	3,160	3,351	...
Marion	4,761	6,957	...
Yamhill	5,465	9,394	...
TOTAL	13,386	19,702*	0

23rd District

County	Jason Boe (D)*	Richard L. Fowler (R)	(Misc. Write-in)
Douglas	18,549	12,179	3
Josephine	195	92	3
TOTAL	18,744*	12,271	6

24th District

County	Jack Ripper (D)*	Marshall Wartnik (R)	(Misc. Write-in)
Coos	15,919	8,514	...
Curry	3,792	2,384	1
TOTAL	19,711*	10,898	1

25th District

County	E. D. (Debbs) Potts (D)*	(Misc. Write-in)
Jackson	11,489	4
Josephine	16,674	9
TOTAL	28,163*	13

27th District

County	Fred W. Heard (D)*	(Misc. Write-in)
Deschutes	14,613	7
Klamath	14,096	37
TOTAL	28,709*	44

28th District

County	Lee Roy Brittenham (I)	Kenneth A. Jernstedt (R)*	Donnell J. Smith (D)	(Misc. Write-in)
Clackamas	1,148	2,551	2,125	...
Gilliam	233	623	244	...
Hood River	2,228	3,281	1,018	1
Jefferson	647	1,992	956	...
Linn	177	522	500	4
Marion	148	398	443	...
Morrow	441	1,212	615	...
Sherman	183	622	271	...
Wasco	2,206	4,201	2,350	...
TOTAL	7,411	15,402*	8,522	5

STATE SENATOR

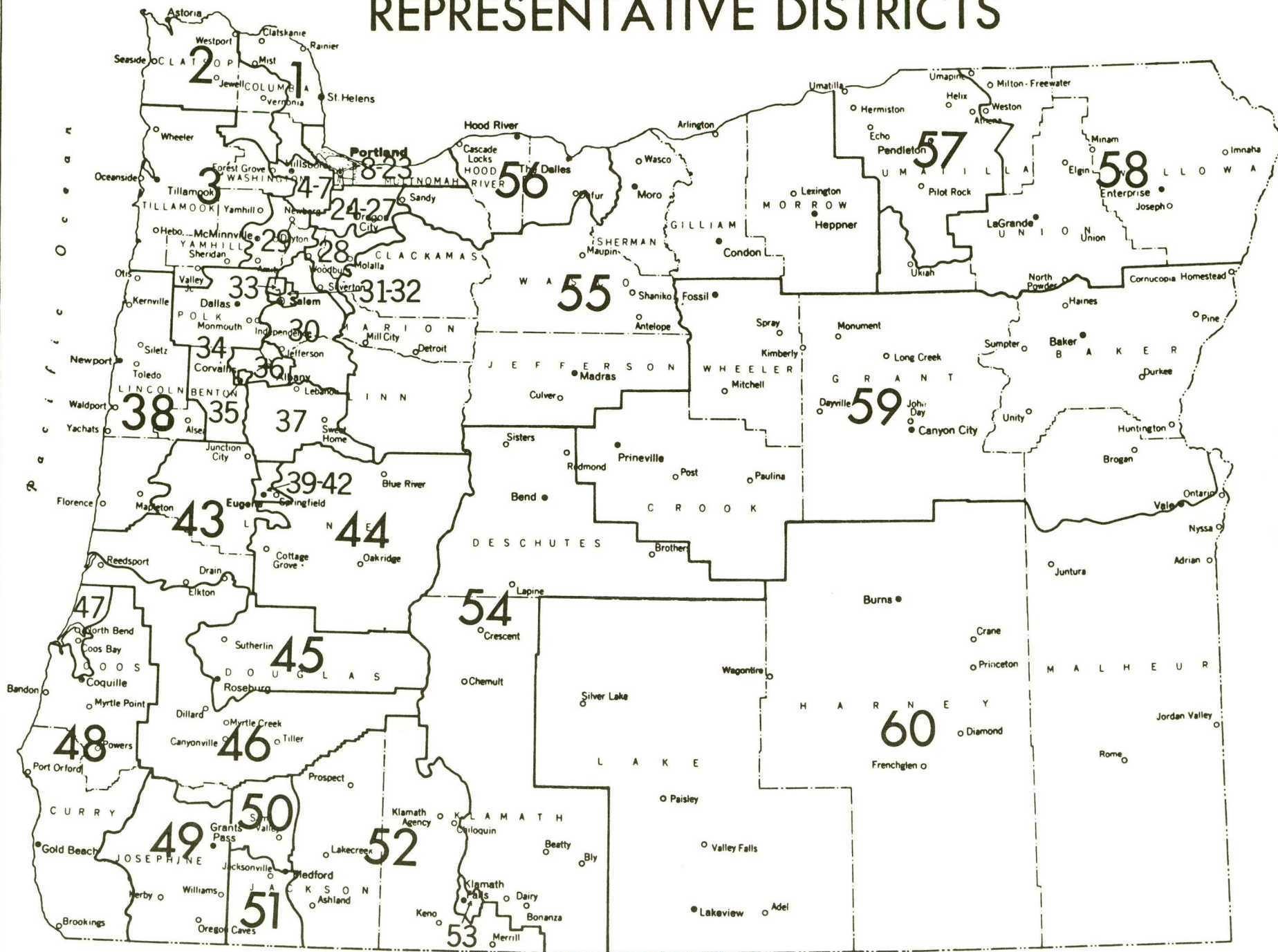
29th District

County	Mike Thorne (D)*	(Misc. Write-in)
Umatilla	13,302	13
Union	7,780	...
Wallowa	<u>2,509</u>	<u>2</u>
TOTAL	23,591*	15

30th District

County	Robert F. Smith (R)*	(Misc. Write-in)
Baker	4,468	6
Crook	3,144	6
Grant	2,250	1
Harney	2,872	19
Lake	2,128	3
Malheur	7,806	2
Wheeler	<u>543</u>	<u>...</u>
TOTAL	23,211*	37

REPRESENTATIVE DISTRICTS



DEMOGRAPHIC INFORMATION BY REPRESENTATIVE DISTRICT*

House Dist.	Total Popul.	18 & Over Popul.	% 18+ Who Are 18 - 20	% 18+ Who Are 21 - 34	% 18+ Who Are 35 - 64	% 18+ Who Are 65+	% Of Popul. Non-white	% Of Pop. 14+ Who Are Married	Total House-holds	Average Hshld. Size	1 Person House-holds	2 Person House-holds	3 Person House-holds	% Of Hshlds. Who Are Homeowners
1	34,662	21,495	6.2	27.8	51.5	14.5	0.6	69.1	10,593	3.26	1,503	3,150	5,940	75.8
2	34,629	23,658	7.9	22.5	49.1	20.5	3.0	63.5	12,170	2.76	2,862	4,221	5,087	67.9
3	34,701	22,176	6.0	22.8	52.2	19.0	1.7	66.3	11,079	3.07	1,908	3,790	5,377	73.6
4	35,198	22,755	8.6	31.1	43.6	16.7	1.7	65.9	11,066	3.08	1,840	3,417	5,805	67.3
5	35,106	21,718	6.1	33.4	52.5	8.0	1.1	70.4	10,556	3.31	1,017	3,013	6,526	75.0
6	35,089	22,586	6.4	35.7	48.0	9.9	1.0	67.5	11,268	3.07	1,665	3,429	6,170	63.1
7	34,822	22,601	6.1	31.8	48.5	13.6	0.7	69.9	11,265	3.07	1,633	3,759	5,873	69.8
8	34,773	29,178	6.8	23.0	45.6	24.5	3.9	39.3	18,102	1.78	10,469	4,638	2,995	22.7
9	35,020	25,897	8.6	29.9	45.8	15.6	2.2	56.4	13,176	2.54	3,628	4,490	5,058	56.5
10	34,884	24,294	9.9	25.3	48.6	16.2	1.8	61.3	11,708	2.88	2,154	4,065	5,489	73.3
11	34,771	23,897	6.9	28.4	46.5	18.2	2.3	62.4	12,086	2.84	2,312	4,165	5,609	68.7
12	34,825	25,285	8.8	26.6	43.8	20.9	4.1	55.6	12,933	2.62	3,314	4,467	5,152	58.0
13	34,652	27,048	8.5	26.0	40.6	24.9	16.6	44.0	15,637	2.13	6,943	4,806	3,888	31.8
14	34,608	24,089	7.1	25.2	46.2	21.4	23.5	57.4	12,690	2.69	3,391	4,245	5,054	62.8
15	34,958	23,665	8.7	28.6	47.6	15.2	5.7	61.3	11,690	2.88	2,198	3,915	5,577	68.1
16	34,764	24,075	7.1	26.0	48.1	18.8	18.3	61.9	12,389	2.78	2,591	4,364	5,434	69.8
17	34,664	24,136	7.2	27.5	50.8	14.5	2.0	63.7	12,019	2.82	2,209	4,101	5,709	67.0
18	34,737	24,132	5.6	22.4	46.7	25.3	4.9	59.0	12,389	2.78	3,091	4,059	5,239	71.9
19	34,750	24,749	7.0	24.7	46.1	22.2	2.6	58.3	12,485	2.71	2,957	4,437	5,091	64.6
20	34,936	23,310	8.4	30.6	47.2	13.8	2.2	63.9	11,413	2.99	1,816	3,760	5,837	64.7
21	34,763	21,252	6.5	33.5	48.4	11.6	1.4	68.0	10,290	3.32	1,252	2,793	6,245	75.1
22	34,789	21,724	7.2	30.4	53.4	9.1	2.0	69.4	10,256	3.35	944	2,845	6,467	73.6
23	34,773	21,735	6.9	29.7	49.9	13.4	1.8	66.8	10,172	3.32	1,212	2,804	6,156	72.4
24	34,881	22,999	6.1	27.9	51.1	14.8	0.9	65.7	11,721	2.96	2,144	3,609	5,964	65.6
25	34,963	21,787	6.9	29.5	53.3	10.3	1.3	69.7	10,475	3.32	1,131	3,019	6,321	78.9
26	34,944	22,155	6.0	29.1	50.0	14.9	1.1	69.3	10,725	3.21	1,380	3,334	6,011	78.1
27	35,079	22,686	7.1	27.6	50.6	14.7	1.0	65.8	10,834	3.11	1,735	3,224	5,871	74.6
28	34,875	22,835	6.4	21.5	45.8	26.3	1.0	66.8	11,063	3.08	1,816	4,192	5,055	76.9
29	34,685	22,777	9.1	24.5	46.6	19.8	1.6	63.2	10,797	3.07	1,946	3,483	5,368	69.3
30	34,871	20,937	6.6	25.0	52.4	16.0	1.2	68.1	10,006	3.45	1,205	3,058	5,743	77.4
31	34,662	22,290	7.9	28.6	50.5	13.0	1.4	61.9	10,431	3.02	1,663	3,396	5,368	72.4
32	34,931	25,302	8.7	29.1	43.0	19.2	2.2	56.6	11,823	2.61	3,209	3,970	4,644	57.0
33	34,551	22,913	6.1	26.9	47.7	19.3	1.5	65.5	11,682	2.88	2,253	3,939	5,490	64.9
34	34,714	23,001	12.4	28.1	44.6	14.9	1.4	63.8	10,810	3.11	1,572	3,524	5,714	67.4
35	34,939	26,831	28.2	37.5	25.6	8.6	4.0	45.9	10,156	2.75	1,983	3,538	4,635	47.3
36	34,747	21,948	7.1	32.6	47.5	12.8	1.1	69.5	10,845	3.17	1,511	3,288	6,046	67.8
37	34,962	22,153	6.7	26.3	51.5	15.5	0.8	69.0	11,015	3.16	1,608	3,588	5,819	72.6
38	34,864	23,812	5.2	20.3	52.9	21.6	1.6	68.9	12,342	2.78	2,434	4,794	5,114	71.1
39	34,626	21,868	7.6	35.1	46.6	10.7	1.3	69.2	10,728	3.20	1,225	3,319	6,184	66.5
40	34,574	23,652	9.4	34.5	43.9	12.1	2.2	62.6	11,431	2.96	1,686	3,969	5,776	61.9
41	34,613	25,967	20.0	33.8	33.8	12.4	2.7	48.3	11,789	2.58	3,268	3,881	4,640	44.3
42	34,680	22,379	8.4	34.4	45.1	12.1	1.1	68.2	11,297	3.05	1,653	3,662	5,982	64.3
43	34,658	21,630	6.9	26.7	52.7	13.7	0.8	69.1	10,430	3.29	1,207	3,276	5,947	75.4
44	34,674	21,734	6.7	27.0	52.4	13.9	0.8	69.9	10,648	3.24	1,398	3,364	5,886	73.5
45	34,858	22,415	6.4	26.7	51.5	15.3	1.0	67.3	11,074	3.08	1,788	3,493	5,793	68.3
46	34,843	21,661	6.4	26.2	53.9	13.5	1.0	69.8	10,853	3.20	1,549	3,371	5,932	73.0
47	34,750	22,355	7.1	28.7	51.1	13.1	1.4	68.7	11,337	3.04	1,897	3,595	5,845	67.7
48	34,771	22,568	5.8	24.2	54.2	15.9	1.2	69.6	11,370	3.03	1,854	3,991	5,525	70.3
49	35,111	23,745	5.1	20.6	51.5	22.8	1.0	68.9	12,106	2.86	2,196	4,554	5,356	73.0
50	35,061	22,786	5.5	25.4	53.1	16.0	1.0	67.3	10,900	3.10	1,575	3,538	5,787	71.4
51	34,959	23,877	6.0	24.1	50.1	19.8	0.7	66.7	12,438	2.78	2,633	4,314	5,491	67.7
52	34,765	23,346	10.8	26.8	47.1	15.3	2.8	64.1	11,214	2.98	1,929	3,783	5,502	65.0
53	35,103	23,337	8.3	29.4	48.7	13.5	3.9	67.1	11,695	2.90	2,168	3,911	5,616	63.4
54	35,108	22,981	6.5	25.3	52.2	16.0	1.5	69.4	11,537	3.00	1,904	3,939	5,694	69.8
55	35,033	21,876	5.8	25.4	53.9	14.9	5.9	68.5	10,908	3.17	1,671	3,535	5,702	68.7
56	34,633	22,891	5.3	22.4	54.4	17.9	2.8	65.8	11,388	2.95	2,128	3,818	5,442	68.7
57	35,230	23,235	7.3	24.8	51.6	16.3	3.6	63.2	11,302	2.99	2,156	3,536	5,610	62.7
58	35,317	23,876	8.5	23.6	49.0	19.0	1.2	65.5	11,829	2.91	2,297	3,976	5,556	69.9
59	35,284	23,198	5.4	23.8	52.1	18.7	0.9	68.5	11,908	2.93	2,251	4,002	5,655	67.2
60	35,192	22,193	7.2	24.5	52.3	16.0	4.2	66.1	10,873	3.18	1,805	3,354	5,714	67.2
STATE	2,091,385	1,393,451	7.8	27.5	48.4	16.3	2.8	64.0	691,212	2.94	132,737	224,870	333,576	66.1

* This information prepared in cooperation with Bureau of Governmental Research & Service. Figures based on 1970 Federal census.

STATE REPRESENTATIVE

1st District

County	Bill Hoyt (R)	Dick Magruder (D)*	(Misc. Write-in)
Columbia	4,834	7,644	9
Washington	<u>2,438</u>	<u>2,569</u>	...
TOTAL	7,272	10,213*	9

2nd District

County	Ted Bugas (R)*	Robert Patrick McGuire (D)	(Misc. Write-in)
Clatsop	7,356	5,978	4
Columbia	294	651	1
Washington	<u>532</u>	<u>752</u>	...
TOTAL	8,182*	7,381	5

3rd District

County	Lyell B. Gardner (D)	Paul A. Hanneman (R)*	(Misc. Write-in)
Polk	259	230	...
Tillamook	2,840	5,832	2
Washington	1,361	844	...
Yamhill	<u>2,136</u>	<u>1,904</u>	...
TOTAL	6,596	8,810*	2

4th District

County	Ralph D. Brown (R)	Mark Gardner (D)*	(Misc. Write-in)
Washington	7,004	10,521*	...

5th District

County	Tom Marsh (D)*	James B. West (R)	(Misc. Write-in)
Washington	11,538*	6,710	...

6th District

County	Dianna Gentry (D)	Mike Ragsdale (R)*	(Misc. Write-in)
Washington	8,025	12,590*	...

7th District

County	Kay L. Bridges (R)	Pat Whiting (D)*	(Misc. Write-in)
Washington	7,680	11,584*	...

STATE REPRESENTATIVE

8th District

County	Margaret Ann (Mardi) Feather (R)	Vera Katz (D)*	(Misc. Write-in)
Multnomah	5,571	9,318*	3

9th District

County	Tom Mason (D)	Mary W. Rieke (R)*	(Misc. Write-in)
Multnomah	7,721	10,157*	60

10th District

County	Philip D. (Phil) Lang (D)*	Don Wilson (R)	(Misc. Write-in)
Multnomah	8,735*	8,458	5

11th District

County	Earl Blumenauer (D)*	James L. Knudson (R)	(Misc. Write-in)
Multnomah	8,833*	2,894	2

12th District

County	Wint Blackwell (R)	W. Rod Monroe (D)*	(Misc. Write-in)
Multnomah	2,607	10,716*	11

13th District

County	Gretchen Kafoury (D)*	Annette C. Riggs Reay (R)	(Misc. Write-in)
Multnomah	7,920*	3,586	2

14th District

County		Howard L. Cherry (D)*	(Misc. Write-in)
Multnomah		9,011*	33

15th District

County	D. L. (Don) Broetje (R)	Jim Chrest (D)*	(Misc. Write-in)
Multnomah	1,784	9,613*	2

STATE REPRESENTATIVE

16th District

County	Bruce Broussard (R)	Wally Priestley (D)*	(Misc. Write-in)
Multnomah	5,244	6,404*	2

17th District

County		George Starr (D)*	(Misc. Write-in)
Multnomah		10,528*	11

18th District

County	Jane Cease (D)	Lloyd Kinsey (R)*	C. L. McDonald (I)	(Misc. Write-in)
Multnomah	7,349	7,859*	969	...

19th District

County	Don Gilbert (R)	Hardy Myers (D)*	(Misc. Write-in)
Multnomah	3,735	10,510*	4

20th District

County	Craig Armstrong (R)	Drew Davis (D)*	(Misc. Write-in)
Multnomah	2,717	8,028*	1

21st District

County	David A. (Dave) Bunnell (R)	Rick Gustafson (D)*	(Misc. Write-in)
Multnomah	3,489	8,872*	1

22nd District

County	Berna Plummer (R)	Sandra L. (Sandy) Richards (D)*	(Misc. Write-in)
Multnomah	5,117	10,088*	4

23rd District

County		Glenn E. Otto (D)*	(Misc. Write-in)
Multnomah		14,421*	32

STATE REPRESENTATIVE

24th District

County	Joyce Cohen (D)	Roger E. Martin (R)*	(Misc. Write-in)
Clackamas	8,867	9,676*	...

25th District

County	Jack Seifert (I)	Glen Whallon (D)*	(Misc. Write-in)
Clackamas	4,366	11,547*	2

26th District

County	Kirk Braun (R)	Ed Lindquist (D)*	(Misc. Write-in)
Clackamas	6,145	12,784*	1

27th District

County	T. C. (Ted) Achilles, Jr. (R)*	Les Balsiger (D)	(Misc. Write-in)
Clackamas	10,940*	8,876	...

28th District

County	Robert D. Carnahan (R)	Curt Wolfer (D)*	(Misc. Write-in)
Clackamas	2,313	4,313	1
Marion	<u>3,375</u>	<u>6,835</u>	<u>1</u>
TOTAL	5,688	11,148*	2

29th District

County	Ray Kulback (D)	William D. Rutherford (R)*	(Misc. Write-in)
Marion	672	846	...
Yamhill	<u>4,739</u>	<u>9,553</u>	<u>...</u>
TOTAL	5,411	10,399*	0

30th District

County	Jeff L. Gilmour (D)*	Garth Rouse (R)	(Misc. Write-in)
Linn	1,815	1,371	...
Marion	<u>5,972</u>	<u>6,069</u>	<u>1</u>
TOTAL	7,787*	7,440	1

31st District

County	Alan Riebel (R)*	Ross Runkel (D)	(Misc. Write-in)
Marion	9,891*	8,071	2

STATE REPRESENTATIVE

32nd District

County	Margaret (Peg) U. Dereli (D)*	Warren Thompson (R)	(Misc. Write-in)
Marion	9,450*	6,261	1

33rd District

County	Clinton D. Forbes (R)	Bob Vian (D)*	(Misc. Write-in)
Marion	4,155	6,715	...
Polk	<u>2,913</u>	<u>2,230</u>	<u>1</u>
TOTAL	7,068	8,945*	1

34th District

County	Joe Blaha (R)	Robert (Bob) Marx (D)*	(Misc. Write-in)
Benton	2,214	2,598	...
Polk	<u>4,371</u>	<u>5,603</u>	<u>2</u>
TOTAL	6,585	8,201*	2

35th District

County	Charles R. Dunn (D)	Antone (Tony) Van Vliet (R)*	(Misc. Write-in)
Benton	5,778	10,642*	1

36th District

County	William F. (Bill) Gwinn (R)	Mae Yih (D)*	(Misc. Write-in)
Benton	2,593	2,774	1
Linn	<u>5,927</u>	<u>6,358</u>	...
TOTAL	8,520	9,132*	1

37th District

County	Bernard D. (Bud) Byers (D)*	Dorothy (Mrs. Don) Costa (R)	(Misc. Write-in)
Linn	8,070*	5,633	6

38th District

County	Max Rijken (D)*	Wilbur E. Ternyik (R)	(Misc. Write-in)
Benton	224	131	1
Lane	1,566	2,222	...
Lincoln	<u>8,739</u>	<u>4,078</u>	...
TOTAL	10,529*	6,431	1

STATE REPRESENTATIVE

39th District

County	Grattan Kerans (D)*	Gary Wright (R)	(Misc. Write-in)
Lane	9,789*	5,773	3

40th District

County	Rosemary Batori (D)	Dave Frohnmayr (R)*	(Misc. Write-in)
Lane	5,917	13,237*	1

41st District

County	Mary McCauley Burrows (R)*	John Stewart (D)	(Misc. Write-in)
Lane	9,901*	7,942	1

42nd District

County	Nancie Fadeley (D)*	Vance Freeman (R)	(Misc. Write-in)
Lane	7,710*	7,230	2

43rd District

County	Ted Kulongoski (D)*	James T. (Jim) McDonald (R)	(Misc. Write-in)
Douglas	571	320	...
Lane	9,965	5,640	1
TOTAL	10,536*	5,960	1

44th District

County	F. Austin (Oz) Colcord (D)	Bill Rogers (R)*	(Misc. Write-in)
Lane	6,569	8,690*	...

45th District

County	Stephen A. Makinson (D)	Al Shaw (R)*	(Misc. Write-in)
Douglas	6,740	8,966*	7

46th District

County	Richard (Dick) Bonebrake (D)	Bill Markham (R)*	(Misc. Write-in)
Douglas	5,874	9,344	2
Josephine	159	149	1
TOTAL	6,033	9,493*	3

STATE REPRESENTATIVE

47th District

County	Bill Grannell (D)*	J. Larry Qualman (R)	(Misc. Write-in)
Coos	8,928*	6,182	2

48th District

County	Ed (Doc) Stevenson (D)*	(Misc. Write-in)
Coos	7,192	9
Curry	4,800	11
TOTAL	11,992*	20

49th District

County	Cecil L. Johnson (R)*	Leonard D. Williams (D)	(Misc. Write-in)
Josephine	13,628*	5,684	...

50th District

County	Douglas L. Dusenberry (I)	Clayton C. Klein, Jr. (D)*	Virginia Vogel (R)	(Misc. Write-in)
Jackson	2,974	6,979*	6,616	1

51st District

County	John L. Dezell (D)	Brad Morris (R)*	(Misc. Write-in)
Jackson	6,978	10,428*	8

52nd District

County	Ben (Kip) Lombard, Jr. (R)*	Cleatis G. Mitchell (D)	(Misc. Write-in)
Jackson	7,217	6,339	7
Klamath	2,432	2,196	...
TOTAL	9,649*	8,535	7

53rd District

County	Gary L. Wilhelms (R)*	(Misc. Write-in)
Klamath	11,449*	12

STATE REPRESENTATIVE

54th District

County	Lee D. Clinton (D)	Sam Johnson (R)*	(Misc. Write-in)
Deschutes	6,462	12,296	9
Klamath	938	1,162	...
TOTAL	7,400	13,458*	9

55th District

County	Bill C. Bellamy (R)	Jack Sumner (D)*	(Misc. Write-in)
Clackamas	1,352	2,537	...
Gilliam	719	420	...
Jefferson	1,949	1,750	...
Linn	445	805	...
Marion	394	619	...
Morrow	1,542	816	1
Sherman	656	433	...
Wasco	377	519	...
TOTAL	7,434	7,899*	1

56th District

County	Wayne H. Fawbush ⁽¹⁾ (D)*	Paul E. Walden ⁽¹⁾ (R)	(Misc. Write-in)
Clackamas	1,049	826	...
Hood River	2,994	3,609	1
Wasco	4,260	3,834	...
TOTAL	8,303*	8,269	1

⁽¹⁾Figures shown are from recount of votes for this office.

57th District

County	Jack Duff (R)*	Kenneth D. Peterson, Jr. (I)	(Misc. Write-in)
Umatilla	7,489*	4,350	7

58th District

County	Robert A. Brogoitti (R)*	Lin Helton (D)	(Misc. Write-in)
Umatilla	1,901	1,361	...
Union	5,990	3,548	4
Wallowa	1,599	1,400	6
TOTAL	9,490*	6,309	10

STATE REPRESENTATIVE

59th District

County	Max Simpson (D)*	(Misc. Write-in)
Baker	5,581	...
Crook	3,571	9
Grant	2,609	2
Malheur	441	...
Wheeler	600	1
TOTAL	12,802*	12

60th District

County	D. E. (Denny) Jones (R)*	(Misc. Write-in)
Harney	2,699	8
Lake	2,178	3
Malheur	7,353	...
TOTAL	12,230*	11

JUDGE OF THE SUPREME COURT

Nonpartisan

County	Position No. 2		Position No. 3	
	Berkeley (Bud) Lent*	(Misc. Write-in)	Dean Bryson*	(Misc. Write-in)
Baker	4,609	...	4,159	...
Benton	17,957	12	16,407	2
Clackamas	58,608	6	51,603	2
Clatsop	7,718	1	6,123	1
Columbia	10,193	10	9,569	7
Coos	17,153	...	16,141	...
Crook	3,137	4	2,892	2
Curry	3,980	...	3,852	...
Deschutes	12,990	...	12,118	...
Douglas	24,459	2	20,261	1
Gilliam	797	...	773	...
Grant	2,236	1	1,969	...
Harney	2,366	...	2,268	...
Hood River	4,311	...	3,961	...
Jackson	27,964	3	22,562	3
Jefferson	2,505	1	2,363	2
Josephine	12,621	3	11,274	1
Klamath	15,553	1	14,018	1
Lake	2,011	...	1,827	...
Lane	61,312	21	56,425	15
Lincoln	7,581	...	6,198	...
Linn	23,861	...	21,389	...
Malheur	6,634	1	6,339	...
Marion	47,120	6	41,027	2
Morrow	1,668	...	1,602	...
Multnomah	147,231	75	135,522	72
Polk	10,958	2	9,879	...
Sherman	840	...	815	...
Tillamook	6,119	...	5,666	...
Umatilla	9,582	...	8,629	...
Union	6,044	...	6,678	...
Wallowa	2,057	1	1,920	...
Wasco	6,272	...	5,576	...
Washington	60,824	4	54,597	2
Wheeler	511	...	476	...
Yamhill	12,460	...	10,899	2
TOTAL	642,242*	154	577,777*	115

JUDGE OF THE SUPREME COURT

Nonpartisan

County	Position No. 4		Position No. 5	
	Edward H. Howell*	(Misc. Write-in)	Thomas H. Tongue*	(Misc. Write-in)
Baker	4,140	...	4,007	...
Benton	15,864	2	15,646	1
Clackamas	49,204	2	48,009	2
Clatsop	5,957	1	5,846	...
Columbia	9,458	9	9,293	9
Coos	15,987	...	15,647	...
Crook	2,890	1	2,768	1
Curry	3,834	...	3,765	1
Deschutes	12,004	...	11,750	...
Douglas	19,420	2	18,801	3
Gilliam	852	...	756	...
Grant	2,298	...	1,884	...
Harney	2,303	...	2,091	...
Hood River	3,899	...	3,801	...
Jackson	21,677	3	21,135	1
Jefferson	2,386	1	2,257	1
Josephine	11,076	1	10,851	...
Klamath	13,882	...	13,357	...
Lake	1,833	...	1,776	...
Lane	54,683	11	53,177	13
Lincoln	5,895	...	5,721	...
Linn	20,767	...	20,304	...
Malheur	6,274	...	6,141	...
Marion	40,742	1	39,795	1
Morrow	1,577	...	1,504	...
Multnomah	130,073	70	126,577	69
Polk	9,628	...	9,380	...
Sherman	889	...	809	...
Tillamook	5,659	...	5,559	...
Umatilla	8,398	...	8,143	...
Union	6,587	...	6,321	...
Wallowa	1,906	...	1,844	...
Wasco	6,028	...	5,404	...
Washington	53,334	1	53,530	1
Wheeler	530	...	459	...
Yamhill	<u>10,591</u>	<u>...</u>	<u>10,407</u>	<u>...</u>
TOTAL	562,525*	105	548,515*	103

JUDGE OF THE SUPREME COURT

Nonpartisan

County	Position No. 7	
	Ralph M. Holman*	(Misc. Write-in)
Baker	4,143	...
Benton	15,727	1
Clackamas	52,133	2
Clatsop	6,596	...
Columbia	9,451	6
Coos	15,901	...
Crook	2,856	1
Curry	3,770	...
Deschutes	11,949	...
Douglas	18,951	2
Gilliam	769	...
Grant	1,972	...
Harney	2,157	...
Hood River	3,872	...
Jackson	21,748	...
Jefferson	2,325	1
Josephine	11,067	...
Klamath	13,883	...
Lake	1,843	...
Lane	54,538	12
Lincoln	6,006	...
Linn	20,879	...
Malheur	6,295	...
Marion	43,261	2
Morrow	1,543	...
Multnomah	128,772	62
Polk	9,618	...
Sherman	834	...
Tillamook	5,713	1
Umatilla	8,339	...
Union	6,452	...
Wallowa	1,888	...
Wasco	5,451	1
Washington	55,380	1
Wheeler	468	...
Yamhill	<u>11,228</u>	<u>1</u>
TOTAL	567,778*	93

JUDGE OF THE COURT OF APPEALS

Nonpartisan

County	Position No. 1		Position No. 2	
	Lee Johnson*	(Misc. Write-in)	Jacob Tanzer*	(Misc. Write-in)
Baker	4,172	...	4,023	...
Benton	15,940	5	15,893	2
Clackamas	49,796	12	49,458	1
Clatsop	6,623	...	5,876	3
Columbia	9,539	19	9,275	8
Coos	16,402	...	15,702	...
Crook	2,896	3	2,797	...
Curry	3,751	5	3,728	...
Deschutes	12,285	...	11,851	...
Douglas	19,483	2	18,670	...
Gilliam	769	...	756	...
Grant	1,978	2	1,892	...
Harney	2,172	...	2,110	...
Hood River	4,073	1	3,858	...
Jackson	22,896	1	21,857	2
Jefferson	2,464	3	2,308	...
Josephine	11,609	...	11,095	...
Klamath	14,849	1	13,330	1
Lake	1,929	...	1,695	...
Lane	56,708	22	54,377	14
Lincoln	6,237	2	6,084	...
Linn	21,144	2	20,216	1
Malheur	6,246	1	6,086	1
Marion	39,701	17	41,413	5
Morrow	1,544	7	1,480	...
Multnomah	132,814	174	132,538	94
Polk	9,398	8	9,707	...
Sherman	795	...	799	...
Tillamook	5,608	11	5,520	...
Umatilla	8,651	...	8,272	...
Union	6,685	...	6,292	...
Wallowa	1,884	2	1,835	3
Wasco	5,571	...	5,362	...
Washington	53,975	8	52,990	1
Wheeler	486	...	463	...
Yamhill	10,916	2	10,341	...
TOTAL	571,989*	310	559,949*	136

JUDGE OF THE COURT OF APPEALS

Nonpartisan

County	Position No. 3		Position No. 4	
	Herbert M. Schwab*	(Misc. Write-in)	William Lloyd Richardson*	(Misc. Write-in)
Baker	4,040	...	3,947	...
Benton	15,528	1	15,123	1
Clackamas	49,021	1	46,192	1
Clatsop	5,765	...	5,369	...
Columbia	9,319	10	9,049	9
Coos	15,625	...	15,407	...
Crook	2,837	1	2,708	...
Curry	3,706	1	3,649	...
Deschutes	11,743	...	11,530	...
Douglas	18,567	1	18,373	...
Gilliam	754	...	736	...
Grant	1,899	...	1,843	...
Harney	2,124	...	2,067	...
Hood River	3,901	...	3,835	...
Jackson	21,292	1	20,709	1
Jefferson	2,297	...	2,220	...
Josephine	10,946	...	11,137	...
Klamath	13,040	1	12,742	1
Lake	1,729	...	1,684	...
Lane	53,374	8	52,680	6
Lincoln	5,821	1	5,789	...
Linn	20,005	...	19,344	...
Malheur	6,159	...	6,032	...
Marion	38,854	5	37,443	...
Morrow	1,503	...	1,453	...
Multnomah	132,785	68	124,469	57
Polk	9,495	...	9,393	...
Sherman	809	...	789	...
Tillamook	5,480	...	5,300	...
Umatilla	8,168	...	8,057	...
Union	6,317	...	6,095	...
Wallowa	1,855	...	1,806	...
Wasco	5,267	...	5,117	...
Washington	51,885	1	48,867	1
Wheeler	453	...	437	...
Yamhill	10,085	1	9,588	...
TOTAL	552,448*	101	530,979*	77

JUDGE OF THE COURT OF APPEALS

Nonpartisan

County	Position No. 5	
	Robert Y. Thornton*	(Misc. Write-in)
Baker	4,257	...
Benton	15,844	1
Clackamas	50,501	...
Clatsop	6,370	...
Columbia	9,488	8
Coos	16,121	...
Crook	2,904	1
Curry	3,783	1
Deschutes	12,429	...
Douglas	19,569	2
Gilliam	776	1
Grant	1,968	...
Harney	2,189	...
Hood River	4,226	...
Jackson	21,780	1
Jefferson	2,369	...
Josephine	11,729	...
Klamath	13,624	2
Lake	1,829	...
Lane	56,515	8
Lincoln	6,121	...
Linn	20,452	...
Malheur	6,359	...
Marion	42,665	...
Morrow	1,555	...
Multnomah	129,797	62
Polk	10,567	...
Sherman	835	...
Tillamook	5,841	...
Umatilla	8,722	3
Union	6,570	...
Wallowa	1,918	...
Wasco	5,434	...
Washington	51,161	2
Wheeler	477	...
Yamhill	10,490	1
TOTAL	567,235*	93

JUDGE OF THE OREGON TAX COURT

Nonpartisan

County	Carlisle B. Roberts*	(Misc. Write-in)
Baker	4,218	...
Benton	15,382	3
Clackamas	47,460	3
Clatsop	7,860	1
Columbia	9,257	10
Coos	15,767	...
Crook	2,787	2
Curry	3,718	...
Deschutes	12,072	...
Douglas	19,758	1
Gilliam	759	...
Grant	1,932	...
Harney	2,132	2
Hood River	3,907	...
Jackson	22,520	2
Jefferson	2,275	1
Josephine	10,701	...
Klamath	12,951	2
Lake	1,734	...
Lane	56,379	8
Lincoln	6,238	...
Linn	20,133	...
Malheur	6,179	...
Marion	42,779	4
Morrow	1,504	...
Multnomah	126,189	55
Polk	9,308	...
Sherman	814	...
Tillamook	5,428	...
Umatilla	8,258	...
Union	6,284	...
Wallowa	1,839	...
Wasco	5,472	1
Washington	49,797	...
Wheeler	451	...
Yamhill	10,052	2
TOTAL	554,294*	97

JUDGE OF THE CIRCUIT COURT

NONPARTISAN

1st Judicial District Jackson and Josephine Counties Position No. 1

County	James M. Main*	(Misc. Write-in)
Jackson	26,012	1
Josephine	11,078	...
TOTAL	37,090*	1

2nd Judicial District Lane County Position No. 3

County	F. Gordon Cottrell*	(Misc. Write-in)
Lane	53,544*	9

2nd Judicial District Lane County Position No. 4

County	Edwin E. Allen*	(Misc. Write-in)
Lane	56,691*	21

2nd Judicial District Lane County Position No. 7

County	William Arthur Beckett*	(Misc. Write-in)
Lane	54,049*	7

3rd Judicial District Marion County Position No. 3

County	Albin W. Norblad*	(Misc. Write-in)
Marion	45,679*	72

4th Judicial District Multnomah County Department 3

County	Clifford B. Olsen*	(Misc. Write-in)
Multnomah	125,361*	49

4th Judicial District Multnomah County Department 9

County	Phillip J. Roth*	(Misc. Write-in)
Multnomah	134,214*	56

JUDGE OF THE CIRCUIT COURT

NONPARTISAN

4th Judicial District Multnomah County Department 10

County
Multnomah

Robert E.
Jones*
125,614*

(Misc.
Write-in)
50

4th Judicial District Multnomah County Department 15

County
Multnomah

Charles S.
Crookham*
121,675*

(Misc.
Write-in)
49

5th Judicial District Clackamas County Position No. 1

County
Clackamas

Patrick D.
Gilroy*
51,873*

(Misc.
Write-in)
12

6th Judicial District Morrow and Umatilla Counties Position No. 2

County
Morrow
Umatilla
TOTAL

Jack Olsen*
925
5,753
6,678*

Milo Pope
774
5,076
5,850

Lawrence B.
Rew
630
4,321
4,951

(Misc.
Write-in)
1
2
3

8th Judicial District Baker County Position No. 1

County
Baker

William L.
Jackson*
5,126*

(Misc.
Write-in)
150

9th Judicial District Harney and Malheur Counties Position No. 1

County
Harney
Malheur
TOTAL

Frank
Yraguen*
2,643
7,783
10,426*

(Misc.
Write-in)
11
28
39

JUDGE OF THE CIRCUIT COURT

NONPARTISAN

11th Judicial District Crook, Deschutes, Gilliam, Grant, Jefferson and Wheeler Counties Position No. 2

County	John M. Copenhaver*	(Misc. Write-in)
Crook	3,001	10
Deschutes	13,018	2
Gilliam	761	...
Grant	2,000	...
Jefferson	2,630	...
Wheeler	462	...
TOTAL	21,872*	12

11th Judicial District Crook, Deschutes, Gilliam, Grant, Jefferson and Wheeler Counties Position No. 3

County	Walter I. Edmonds, Jr.*	(Misc. Write-in)
Crook	2,934	2
Deschutes	12,498	2
Gilliam	752	...
Grant	1,950	...
Jefferson	2,588	...
Wheeler	446	...
TOTAL	21,168*	4

13th Judicial District Klamath County Position No. 1

County	Ted Abram*	(Misc. Write-in)
Klamath	17,047*	24

16th Judicial District Douglas County Position No. 3

County	Robert M. Stults*
Douglas	22,330*

17th Judicial District Lincoln County Position No. 1

County	A. R. (Al) McMullen*	(Misc. Write-in)
Lincoln	7,274*	14

JUDGE OF THE CIRCUIT COURT

NONPARTISAN

19th Judicial District Clatsop, Columbia, and Tillamook Counties Position No. 2

County	J. S. Bohannon*	(Misc. Write-in)
Clatsop	7,921	...
Columbia	9,298	11
Tillamook	6,076	<u>10</u>
TOTAL	23,295*	21

20th Judicial District Washington County Position No. 2

County	Albert R. Musick*	(Misc. Write-in)
Washington	51,014*	3

20th Judicial District Washington County Position No. 3

County	Hollie Pihl*	(Misc. Write-in)
Washington	53,010*	1

JUDGE OF THE DISTRICT COURT

NONPARTISAN

BENTON COUNTY

David L. Smedema*	17,669*
(Misc. Write-in)	13

Department 5

Maurice K. Merten*	49,652*
(Misc. Write-in)	9

COOS COUNTY

Leroy R. Elliott	10,199
Robert E. Jones*	11,911*
(Misc. Write-in)	3

LINCOLN COUNTY

Charles H. Cusick	4,932
Charles P. Littlehales*	6,483*
(Misc. Write-in)	1

DOUGLAS COUNTY

Department 1

Gerald D. Kabler*	21,789*
-------------------------	---------

MARION COUNTY

Department 3

Clark C. Brown*	42,851*
(Misc. Write-in)	8

JOSEPHINE COUNTY

Department 2

Kim L. Jordan*	12,662*
(Misc. Write-in)	1

MULTNOMAH COUNTY

Department 2

Donald H. Londer*	118,308*
(Misc. Write-in)	44

KLAMATH COUNTY

Department 2

Gary Alan Knutson*	14,726*
(Misc. Write-in)	4

Department 3

William C. Beers*	123,198*
(Misc. Write-in)	54

LANE COUNTY

Department 2

James Russell Hargreaves*	52,981*
(Misc. Write-in)	9

Department 7

Thomas L. Moultrie*	118,196*
(Misc. Write-in)	48

Department 4

Bryan T. Hodges*	53,389*
(Misc. Write-in)	12

UNION—WALLOWA COUNTIES

James A. Monce*	8,673*
(Misc. Write-in)	12

JUDGE OF THE DISTRICT COURT

NONPARTISAN

WASHINGTON COUNTY

Department 1

Harold A. Lewis*	51,692*
(Misc. Write-in)	30

Department 3

Donald C. Ashmanskas*	48,916*
-----------------------------	---------

Department 2

Karl W. Freerksen, Jr.*	49,682*
(Misc. Write-in)	1

DISTRICT ATTORNEYS

Nonpartisan

BAKER COUNTY

Jesse R. Himmelsbach, Jr.* 4,910*
 (Misc. Write-in) 82

BENTON COUNTY

James M. Brown* 18,567*
 (Misc. Write-in) 5

CLACKAMAS COUNTY

James William O'Leary* 45,837*
 Roger Rook 37,382
 (Misc. Write-in) 3

CLATSOP COUNTY

William T. Park* 8,607*
 (Misc. Write-in) 8

COLUMBIA COUNTY

Martin A. Sells* 10,431*
 (Misc. Write-in) 43

COOS COUNTY

Earl Ross Woods, Jr.* 17,473*
 (Misc. Write-in) 2

CURRY COUNTY

William Newton Wallace* 4,000*
 (Misc. Write-in) 30

GILLIAM COUNTY

William A. Bennett* 841*
 (Misc. Write-in) 68

HOOD RIVER COUNTY

Hubert V. Garrabrant* 3,447*
 (Misc. Write-in) 10

JACKSON COUNTY

Justin M. Smith* 33,741*
 (Misc. Write-in) 29

JEFFERSON COUNTY

Edward F. Schultz* 2,749*
 (Misc. Write-in) 13

KLAMATH COUNTY

Ulys J. Stapleton* 16,628*
 (Misc. Write-in) 101

LANE COUNTY

Elizabeth W. (Betty) Browne 30,325
 J. Pat Horton* 62,817*
 (Misc. Write-in) 54

LINCOLN COUNTY

Tom Branford 5,538
 Robert James Huckleberry* 5,746*
 (Misc. Write-in) 1

LINN COUNTY

Jackson L. Frost* 22,187*
 (Misc. Write-in) 12

MALHEUR COUNTY

Byron Chatfield* 6,898*
 (Misc. Write-in) 1

DISTRICT ATTORNEYS

NONPARTISAN

MARION COUNTY

Gary David Gortmaker* 46,231*
(Misc. Write-in) 142

MULTNOMAH COUNTY

Harl Haas* 139,987*
(Misc. Write-in) 533

POLK COUNTY

John L. Snyder* 10,705*
(Misc. Write-in) 35

TILLAMOOK COUNTY

William H. (Bill) Bowyer* 5,962*
(Misc. Write-in) 9

UMATILLA COUNTY

Fred Bennett* (Write-in) 758*
Jack Olsen (Write-in) 63
(Misc. Write-in) 67

UNION COUNTY

D. Dale Mammen* 7,146*

WASCO COUNTY

Bernard L. Smith* 6,388*

WASHINGTON COUNTY

Ray Robinett* 54,691*
(Misc. Write-in) 9

WHEELER COUNTY

Donald R. Moeller* 599*
(Misc. Write-in) 5

YAMHILL COUNTY

John L. Collins* 12,558*
(Misc. Write-in) 3

STATE MEASURE NO. 1

VALIDATES INADVERTENTLY SUPERSEDED STATUTORY AMENDMENTS

County	Yes*	No
Baker	3,452	2,108
Benton	19,617	4,518
Clackamas	55,853	22,439
Clatsop	8,256	3,179
Columbia	7,802	4,070
Coos	14,342	6,942
Crook	2,649	1,275
Curry	3,507	1,973
Deschutes	11,691	4,778
Douglas	17,975	9,970
Gilliam	654	321
Grant	1,363	1,257
Harney	1,940	1,035
Hood River	4,060	1,662
Jackson	29,012	11,936
Jefferson	2,307	1,033
Josephine	12,143	5,563
Klamath	12,641	5,923
Lake	1,697	842
Lane	69,669	21,248
Lincoln	7,437	3,259
Linn	17,666	8,751
Malheur	5,015	3,009
Marion	42,047	17,409
Morrow	1,216	764
Multnomah	144,816	60,556
Polk	10,280	4,500
Sherman	649	326
Tillamook	5,210	2,310
Umatilla	10,059	5,175
Union	5,559	2,810
Wallowa	1,756	866
Wasco	5,232	2,505
Washington	58,009	18,606
Wheeler	377	266
Yamhill	11,367	4,659
TOTAL	607,325*	247,843

STATE MEASURE NO. 2

ALLOWS CHANGING CITY, COUNTY ELECTION DAYS

County	Yes	No*
Baker	2,023	4,112
Benton	11,942	14,401
Clackamas	33,237	49,730
Clatsop	4,906	7,182
Columbia	4,770	7,915
Coos	10,099	12,702
Crook	1,458	2,816
Curry	2,374	3,592
Deschutes	7,285	10,444
Douglas	11,055	18,801
Gilliam	378	684
Grant	964	1,867
Harney	1,097	2,075
Hood River	2,592	3,436
Jackson	15,429	28,617
Jefferson	1,332	2,229
Josephine	5,883	12,969
Klamath	6,792	13,699
Lake	834	1,907
Lane	49,839	44,936
Lincoln	4,832	6,687
Linn	11,428	16,300
Malheur	3,224	5,429
Marion	28,504	35,324
Morrow	828	1,325
Multnomah	86,945	133,992
Polk	6,559	9,092
Sherman	398	653
Tillamook	3,095	5,047
Umatilla	7,046	9,211
Union	3,981	5,141
Wallowa	1,040	1,853
Wasco	3,222	4,997
Washington	33,781	47,293
Wheeler	256	445
Yamhill	7,061	10,064
TOTAL	376,489	536,967*

STATE MEASURE NO. 3

LOWERS MINIMUM AGE FOR LEGISLATIVE SERVICE

County	Yes	No*
Baker	1,666	4,756
Benton	9,871	18,040
Clackamas	24,000	63,490
Clatsop	3,959	8,700
Columbia	3,600	9,589
Coos	6,179	17,542
Crook	1,074	3,341
Curry	1,507	4,738
Deschutes	5,588	12,950
Douglas	7,552	23,783
Gilliam	246	856
Grant	654	2,278
Harney	1,019	2,226
Hood River	1,550	4,640
Jackson	12,588	33,766
Jefferson	1,041	2,649
Josephine	3,926	15,862
Klamath	6,282	14,875
Lake	678	2,176
Lane	37,538	66,865
Lincoln	3,740	8,434
Linn	7,568	21,092
Malheur	2,112	6,832
Marion	20,813	46,789
Morrow	578	1,660
Multnomah	74,041	159,764
Polk	4,900	11,582
Sherman	265	806
Tillamook	2,172	6,320
Umatilla	3,983	12,912
Union	2,815	6,625
Wallowa	721	2,271
Wasco	2,174	6,410
Washington	24,312	61,037
Wheeler	136	599
Yamhill	4,929	13,262
TOTAL	285,777	679,517*

STATE MEASURE NO. 4

REPEALS EMERGENCY SUCCESSION PROVISION

County	Yes*	No
Baker	3,106	2,623
Benton	16,203	8,933
Clackamas	46,073	33,452
Clatsop	7,409	4,293
Columbia	6,775	5,384
Coos	11,855	9,953
Crook	2,266	1,744
Curry	2,956	2,611
Deschutes	9,949	6,811
Douglas	15,707	13,143
Gilliam	566	425
Grant	1,251	1,411
Harney	1,608	1,409
Hood River	3,328	2,473
Jackson	20,694	20,612
Jefferson	1,945	1,473
Josephine	10,813	7,306
Klamath	10,782	8,595
Lake	1,484	1,123
Lane	58,999	35,127
Lincoln	6,537	4,350
Linn	15,042	11,550
Malheur	4,524	3,641
Marion	36,042	24,664
Morrow	1,055	958
Multnomah	120,796	89,845
Polk	8,569	6,365
Sherman	570	421
Tillamook	4,330	3,351
Umatilla	8,098	7,314
Union	5,110	3,557
Wallowa	1,554	1,120
Wasco	4,407	3,503
Washington	47,120	31,948
Wheeler	324	339
Yamhill	9,461	6,819
TOTAL	507,308*	368,646

STATE MEASURE NO. 5

PERMITS LEGISLATURE TO CALL SPECIAL SESSION

County	Yes*	No
Baker	3,124	2,929
Benton	18,432	8,339
Clackamas	50,249	33,495
Clatsop	7,686	4,427
Columbia	6,871	5,779
Coos	14,048	8,800
Crook	2,162	2,053
Curry	3,482	2,401
Deschutes	10,138	7,530
Douglas	17,137	13,040
Gilliam	501	549
Grant	1,745	1,055
Harney	1,696	1,435
Hood River	3,640	2,520
Jackson	29,516	14,291
Jefferson	2,011	1,530
Josephine	9,255	9,644
Klamath	10,764	9,650
Lake	1,355	1,376
Lane	63,723	34,486
Lincoln	7,013	4,564
Linn	14,978	13,100
Malheur	4,546	3,997
Marion	31,776	33,251
Morrow	1,003	1,123
Multnomah	137,645	88,384
Polk	8,270	7,789
Sherman	575	464
Tillamook	4,671	3,472
Umatilla	8,629	7,505
Union	4,805	4,226
Wallowa	1,665	1,187
Wasco	4,705	3,618
Washington	50,989	31,675
Wheeler	330	369
Yamhill	9,991	7,301
TOTAL	549,126*	377,354

STATE MEASURE NO. 6

ALLOWS CHARITABLE, FRATERNAL, RELIGIOUS ORGANIZATIONS BINGO

County	Yes*	No
Baker	3,969	2,412
Benton	19,334	8,699
Clackamas	62,361	25,967
Clatsop	8,699	3,904
Columbia	9,211	3,878
Coos	18,191	5,950
Crook	2,842	1,558
Curry	4,411	1,763
Deschutes	12,115	6,330
Douglas	20,702	10,643
Gilliam	918	187
Grant	1,817	1,094
Harney	2,277	924
Hood River	4,432	1,948
Jackson	26,117	20,205
Jefferson	2,293	1,368
Josephine	13,760	6,127
Klamath	15,849	5,376
Lake	2,087	732
Lane	74,361	28,904
Lincoln	9,285	3,120
Linn	19,241	10,209
Malheur	5,477	3,413
Marion	48,700	19,171
Morrow	1,646	579
Multnomah	169,798	59,851
Polk	11,130	5,609
Sherman	773	304
Tillamook	6,010	2,512
Umatilla	11,981	5,126
Union	6,537	2,851
Wallowa	2,027	914
Wasco	6,509	2,184
Washington	64,662	21,560
Wheeler	482	232
Yamhill	12,248	6,092
TOTAL	682,252*	281,696

STATE MEASURE NO. 7

PARTIAL PUBLIC FUNDING OF ELECTION CAMPAIGNS

County	Yes	No*
Baker	1,173	4,917
Benton	9,014	17,824
Clackamas	24,155	60,689
Clatsop	3,250	8,930
Columbia	3,036	9,617
Coos	6,046	17,063
Crook	890	3,388
Curry	1,261	4,722
Deschutes	4,574	13,228
Douglas	7,023	23,265
Gilliam	241	801
Grant	525	2,296
Harney	649	2,491
Hood River	1,437	4,692
Jackson	14,563	30,079
Jefferson	823	2,736
Josephine	3,440	15,806
Klamath	5,148	15,269
Lake	500	2,234
Lane	36,839	62,299
Lincoln	2,992	8,950
Linn	6,747	21,574
Malheur	1,587	7,021
Marion	17,755	47,702
Morrow	509	1,629
Multnomah	65,985	151,041
Polk	4,210	11,647
Sherman	220	820
Tillamook	1,909	6,325
Umatilla	4,327	11,994
Union	2,370	6,738
Wallowa	722	2,159
Wasco	2,048	6,280
Washington	23,133	59,534
Wheeler	142	546
Yamhill	<u>4,495</u>	<u>13,021</u>
TOTAL	263,738	659,327*

STATE MEASURE NO. 8

INCREASES MOTOR FUEL, TON-MILE TAXES

County	Yes	No*
Baker	2,389	4,106
Benton	15,614	12,206
Clackamas	45,675	44,149
Clatsop	6,419	6,399
Columbia	6,121	7,130
Coos	7,982	16,049
Crook	1,749	2,758
Curry	1,760	4,493
Deschutes	9,630	9,081
Douglas	7,794	23,826
Gilliam	541	564
Grant	897	2,063
Harney	983	2,276
Hood River	2,970	3,473
Jackson	19,331	27,438
Jefferson	1,744	1,921
Josephine	5,814	14,086
Klamath	7,904	13,180
Lake	884	1,975
Lane	48,783	54,209
Lincoln	6,075	6,621
Linn	13,418	16,039
Malheur	2,217	6,744
Marion	38,556	30,277
Morrow	719	1,499
Multnomah	123,388	107,177
Polk	8,682	8,154
Sherman	494	584
Tillamook	3,462	4,960
Umatilla	6,446	10,546
Union	4,122	5,163
Wallowa	794	2,196
Wasco	4,107	4,695
Washington	48,174	39,287
Wheeler	293	441
Yamhill	<u>9,212</u>	<u>9,359</u>
TOTAL	465,143	505,124*

STATE MEASURE NO. 9

REGULATES NUCLEAR POWER PLANT CONSTRUCTION APPROVAL

County	Yes	No*
Baker	2,124	4,273
Benton	12,823	16,251
Clackamas	40,228	52,022
Clatsop	5,530	7,877
Columbia	5,617	8,016
Coos	9,212	15,081
Crook	1,660	2,953
Curry	2,383	3,845
Deschutes	7,925	10,994
Douglas	10,951	21,424
Gilliam	297	849
Grant	960	2,014
Harney	1,077	2,223
Hood River	2,327	4,216
Jackson	18,089	30,560
Jefferson	1,285	2,441
Josephine	6,861	13,655
Klamath	5,765	15,938
Lake	706	2,238
Lane	53,684	52,922
Lincoln	5,815	7,057
Linn	11,880	18,672
Malheur	2,733	6,255
Marion	28,929	41,669
Morrow	684	1,591
Multnomah	115,825	132,030
Polk	7,155	10,011
Sherman	326	783
Tillamook	3,509	5,180
Umatilla	5,149	12,107
Union	3,307	6,149
Wallowa	961	2,094
Wasco	3,155	5,873
Washington	36,200	53,602
Wheeler	231	518
Yamhill	<u>7,645</u>	<u>11,462</u>
TOTAL	423,008	584,845*

STATE MEASURE NO. 10

REPEALS LAND USE PLANNING COORDINATION STATUTES

County	Yes	No*
Baker	3,294	2,770
Benton	7,003	20,137
Clackamas	40,025	46,983
Clatsop	5,435	6,765
Columbia	6,928	5,889
Coos	16,608	7,359
Crook	2,104	2,249
Curry	4,628	1,532
Deschutes	7,052	10,325
Douglas	20,854	10,211
Gilliam	534	499
Grant	1,739	1,111
Harney	1,608	1,520
Hood River	2,700	3,369
Jackson	19,555	24,908
Jefferson	1,709	1,797
Josephine	13,329	6,314
Klamath	10,914	9,595
Lake	1,867	951
Lane	39,139	60,217
Lincoln	6,701	5,326
Linn	11,936	16,528
Malheur	3,617	4,737
Marion	25,075	40,725
Morrow	1,058	1,041
Multnomah	75,945	150,577
Polk	6,284	9,689
Sherman	475	578
Tillamook	4,717	3,637
Umatilla	6,538	9,241
Union	3,990	4,873
Wallowa	1,491	1,222
Wasco	3,451	4,813
Washington	36,014	48,885
Wheeler	449	265
Yamhill	<u>7,842</u>	<u>9,864</u>
TOTAL	402,608	536,502*

STATE MEASURE NO. 11

PROHIBITS ADDING FLUORIDES TO WATER SYSTEMS

County	Yes	No*
Baker	3,701	2,733
Benton	8,122	19,802
Clackamas	38,320	50,635
Clatsop	4,591	8,083
Columbia	6,022	7,131
Coos	9,120	14,324
Crook	2,065	2,237
Curry	2,807	3,201
Deschutes	9,757	8,510
Douglas	14,636	16,583
Gilliam	414	647
Grant	1,271	1,616
Harney	1,537	1,690
Hood River	3,210	3,176
Jackson	24,368	22,675
Jefferson	1,769	1,892
Josephine	11,121	8,797
Klamath	10,666	10,597
Lake	1,511	1,309
Lane	50,368	53,811
Lincoln	5,885	6,528
Linn	12,453	16,559
Malheur	3,484	5,139
Marion	25,201	42,828
Morrow	962	1,199
Multnomah	102,033	138,111
Polk	6,127	10,365
Sherman	459	596
Tillamook	4,004	4,441
Umatilla	6,384	10,326
Union	4,001	5,282
Wallowa	1,316	1,635
Wasco	3,323	5,319
Washington	30,296	57,392
Wheeler	347	360
Yamhill	7,916	10,452
TOTAL	419,567	555,981*

STATE MEASURE NO. 12

REPEALS INTERGOVERNMENTAL COOPERATION, PLANNING DISTRICT STATUTES

County	Yes	No*
Baker	2,225	3,179
Benton	5,700	18,065
Clackamas	37,289	44,848
Clatsop	4,309	7,254
Columbia	6,154	5,928
Coos	9,706	11,009
Crook	1,562	2,244
Curry	2,726	2,708
Deschutes	5,783	9,875
Douglas	15,434	13,402
Gilliam	356	595
Grant	1,056	1,515
Harney	1,169	1,750
Hood River	2,207	3,430
Jackson	14,852	25,017
Jefferson	1,450	1,851
Josephine	9,122	8,732
Klamath	7,378	11,490
Lake	1,105	1,433
Lane	31,617	57,681
Lincoln	4,663	5,970
Linn	9,204	16,428
Malheur	2,823	4,926
Marion	21,553	39,013
Morrow	818	1,089
Multnomah	71,315	137,913
Polk	5,275	9,387
Sherman	391	584
Tillamook	3,646	4,046
Umatilla	4,869	9,842
Union	2,984	5,239
Wallowa	1,041	1,534
Wasco	2,782	4,800
Washington	34,727	43,190
Wheeler	265	366
Yamhill	6,377	9,535
TOTAL	333,933	525,868*

Census Tracts
(Clackamas, Multnomah and Washington Counties)
Rank Order on 1970 Population

Tract	Tract	Tract	Tract	Tract	Tract
44. 00071	11.01 02313	206. 03121	201. 03729	225. 04425	22.01 05385
22.02 00462	60.02 02332	318. 03131	4.01 03731	7.01 04456	222. 05539
50. 00800	311. 02367	212. 04135	85. 03739	312. 04472	305. 05580
60.01 00938	78. 02379	18.02 03180	24.01 03745	64. 04524	58. 05640
102. 00943	228. 02384	80.02 03180	35.01 03784	32. 04534	2. 05687
54. 00963	74. 02394	26. 03187	88. 03811	308. 04544	23.01 05690
57. 01015	230. 02420	376. 03226	229. 03813	29.03 04567	20. 05782
314.02 01033	219. 02453	38.01 03246	15. 03833	213. 04599	40.01 05927
43. 01163	35.02 02488	3.01 03252	18.01 03848	8.02 04604	29.02 06021
53. 01222	231. 02526	86. 03256	34.03 03852	7.02 04605	10. 06032
22.01 01234	241. 02530	49. 03268	203. 03872	211. 04614	94. 06048
23.02 01262	104.02 02545	214. 03295	5.02 03929	210. 04616	001. 06058
240. 01284	67.02 02546	65.01 03412	32.02 03942	301. 04622	302. 06129
324. 01479	21. 02551	39.02 03424	79. 03945	36.01 04641	16.01 06174
51. 01487	67.01 02593	233. 03327	243. 03976	16.02 04663	39.02 06225
207. 01495	72. 02619	49. 03329	13.01 03980	100. 04687	39.01 06311
334. 01505	84. 02659	103. 03352	17. 03982	7.01 04715	205. 06328
336. 01621	327. 02667	76. 03373	329. 03999	12.01 04747	19. 06472
335. 01626	237. 02670	304. 03377	66.02 04053	64. 04770	83. 06505
307. 01729	215. 02690	232. 03378	330. 04056	41.02 04805	17.02 06549
71. 01756	332. 02704	13.02 03403	217. 04077	252. 04844	93. 06634
236. 01784	27.02 02708	321. 03434	25.02 04080	317. 04899	01. 06650
11.02 01835	33.02 02708	242. 03435	220. 04095	31. 04924	304. 06697
320. 01839	68.02 02719	28.02 03440	224. 04121	29.01 04969	221. 06809
36.03 01897	82.01 02723	239. 03442	37.01 04136	303. 04978	17.01 06833
66.01 01910	105. 02729	4.02 03445	227. 04144	8.01 05031	216. 06970
68.01 01920	59. 02730	9.02 03491	47. 04147	30. 05033	36.02 06989
79. 01928	235. 02735	30.01 03492	87. 04152	6.01 05071	324. 07349
323. 01939	46.01 02764	29.01 03516	223. 04161	41.01 05082	319. 07457
61. 01989	56. 02776	52. 03516	75. 04200	46.02 05083	204. 07799
46.02 02035	62. 02812	34.01 03531	89. 04205	91. 05110	4.02 07800
45. 02044	24.02 02851	101. 03537	75. 04225	82.02 05193	310. 07805
53. 02047	34.02 02858	209. 03580	209. 04232	316. 05214	326. 08468
73. 02078	37.02 02861	333. 03586	238. 04233	234. 05220	315. 09244
77. 02119	226. 02938	12.02 03592	37.01 04246	214. 05250	314.01 10688
98.01 02159	42. 02951	325. 03617	313. 04263	14. 05283	
322. 02198	33.01 03050	5.01 03632	6.02 04301	96.01 05285	
23.01 02244	34.02 03086	94. 03668	331. 04328	104.01 05324	
69. 02304	65.02 03103	27.01 03704	90. 04423	40.02 05337	

INSET A - PORTLAND AND VICINITY

